

**NOTICE!!**

**These documents have been scanned!**

**Do not place un-scanned documents beneath this notice!**

**Do not remove this notice from this file!**

GPO Jacket No. 560-102  
Print Order 61540  
Rise Business Services, LLC  
Job=AZ15 6/26/2019



Box Number= AZ15135



Claim Begin-End: AMC355529-AMC355536

**1 Initial Receipt**



AZ15135-6

AMC356454-AMC363464

**United States Department of the Interior  
Bureau of Land Management**  
BUSINESS & SUPPORT SVCS DIV  
222 N CENTRAL AVE  
PHOENIX, AZ 85004 -2203  
Phone: (602) 417-9200

Receipt	
No:	335992

**Transaction #:** 353604  
**Date of Transaction:** 07/10/2001

**CUSTOMER:** BHP COPPER INC  
PO BOX M  
SAN MANUEL, AZ 85631

*7/16/2001*  
**ENTERED INTO COMPUTER**

LINE #	QTY	COMMODITY / SUBJECT / ACTION / PRODUCT	REMARKS	UNIT PRICE	TOTAL
1	1.00	LOCATABLE MINERALS / MINING CLAIMS-NOT NEW-UNADJUD, ONE AUTH NO. ONLY / MINING CLAIM MONEY RECEIVED (455)	AMEND - 15	- n/a -	\$75.00
2	8.00	LOCATABLE MINERALS / MINING CLAIMS-NEW, UNADJUDI, ONE OR MORE AUTH NO'S / NEW MINING CLAIM LOCATION FEE \$25(1993)		- n/a -	\$200.00
3	8.00	LOCATABLE MINERALS / MINING CLAIMS-NEW, UNADJUDI, ONE OR MORE AUTH NO'S / NEW MINING CLAIM SVC CHG \$10 (1930)		- n/a -	\$80.00
4	8.00	LOCATABLE MINERALS / MINING CLAIMS-NEW, UNADJUDI, ONE OR MORE AUTH NO'S / NEW MINING CLM MAINT FEE \$100(1993)		- n/a -	\$800.00
5	8.00	LOCATABLE MINERALS / MINING CLAIMS-NEW, UNADJUDI, ONE OR MORE AUTH NO'S / NEW MINING CLM MAINT FEE \$100(1993)		- n/a -	\$800.00
6	46.00	IAC PRODUCTS / COPIES / CASEFILE/DOCUMENT COPIES / COPIES (B/W UP TO 11X17)-\$.13/P		\$0.13	\$5.98

**TOTAL: \$1,960.98**

**PAYMENT INFORMATION**

1	AMOUNT:	\$1,960.98	POSTMARKED:	N/A
	TYPE:	CHECK	RECEIVED:	07/10/2001
	CHECK NO:	5473		
	NAME:	BHP COPPER INC PO BOX M SAN MANUEL AZ 85631		

**REMARKS**

PHONE: 520-399-1343 (ROBERT GILMORE/AGENT)

**NOTICE!!**

**These documents have been scanned!**

**Do not place un-scanned documents beneath this notice!**

**Do not remove this notice from this file!**

GPO Jacket No. 560-102  
Print Order 61540  
Rise Business Services, LLC  
Job=AZ15 6/26/2019



Box Number= AZ15135



Claim Begin-End: AMC355529-AMC355536

**2 Correspondence**



AZ15135-6

AMC356454-AMC363464

**NO  
DOCUMENTS  
FOUND**

NO DOCUMENTS FOUND  
NO DOCUMENTS FOUND

**NOTICE!!**

**These documents have been scanned!**

**Do not place un-scanned documents beneath this notice!**

**Do not remove this notice from this file!**

GPO Jacket No. 560-102  
Print Order 61540  
Rise Business Services, LLC  
Job=AZ15 6/26/2019



Box Number= AZ15135



Claim Begin-End: AMC355529-AMC355536

**3 Transfers**



AZ15135-6

AMC356454-AMC363464

①R



OFFICIAL RECORDS OF  
PINAL COUNTY RECORDER  
LAURA DEAN-LYTLÉ

When recorded return to:  
Daniel L Mead  
11280 North Shadow Vista Place  
Tucson, Arizona 85742

DATE/TIME: 02/11/2011 902  
FEE: \$13.00  
PAGES: 1  
FEE NUMBER: 2011-012225



Amc 355529

**RELINQUISHMENT OF UNPATENTED LODE CLAIMS**

Date: February 10, 2011

The following is a list of unpatented lode claims in which Resolution Copper Mining LLC hereby files for abandonment of. This abandonment applies to each of the unpatented lode claims listed below:

<u>AMC Number:</u>	<u>Claim Name:</u>	<u>Legal description:</u>
355530	OAK NO 38A	T1S, R13E, SECTION 28, SW
355531	OAK NO 39A	T1S, R13E, SECTION 29, SE
355532	OAK NO 40A	T1S, R13E, SECTION 29, SE
355533	OAK NO 41A	T1S, R13E, SECTION 29, SE

If you have any question on the above please give me a call at 520-419-2611.

Sincerely Yours

Daniel L Mead  
Agent for Resolution Copper Mining LLC

RECEIVED  
DLM AZ STATE OFFICE  
2011 FEB 11 A 10:56  
PHOENIX, ARIZONA

ENTERED INTO COMPUTER

3/9/11 AT

④  
Amc  
Ø

PLEASE NOTE:  
Original document (30 Pgs.)  
is in the first lead file number  
listed which is AMC60069

August, 19 2004

60069	Amc 45684
356180	46919
<b>355529</b>	312984
359395	315168
355456	316548
347702	362903
348024	361010
356884	356933

UNITED STATES DEPARTMENT OF INTERIOR  
BUREAU OF LAND MANAGEMENT  
RECORDS SECTION  
222 NORTH CENTRAL AVENUE  
PHOENIX, ARIZONA 85011

Re: CLAIMS FROM INTEGRITY LAND AND CATTLE LLC. TO  
SWIFT CURRENT LAND AND CATTLE LLC.

To Whom It May Concern:

Please change the ownership name of the claims listed and attached in Exhibit A from Integrity Land and Cattle LLC, to Swift Current Land and Cattle LLC. Enclosed is a check in the amount of Two Hundred and Five Dollars (\$205.00) representing Forty-one (41) unpatented mining claims at \$5.00 each.

Attached also is the Quitclaim Deed for the mining claims recorded on August 19, 2004.

Please give me a call if you have any questions at 602-956-0332.

Sincerely Yours

*J.D. Hegner*  
Bruno Hegner

Chief Operating Officer  
Swift Current Land and Cattle LLC.

Subscribed and sworn to before me this 19<sup>th</sup> day of August, 2004.

RECEIVED  
D.L.M. AZ STATE OFFICE  
2004 AUG 24 A 9:43  
PHOENIX, ARIZONA

*Rebecca Kate Huston*  
Notary Public



REBECCA KATE HUSTON  
Notary Public - Arizona  
Maricopa County  
Expires 08/31/06

ENTERED IN COPIUTER  
11/4/04 MJJ

41/50

**United States Department of the Interior  
Bureau of Land Management  
BUSINESS & SUPPORT SVCS DIV  
222 N CENTRAL AVE  
PHOENIX, AZ 85004 -2203  
Phone: (602) 417-9200**

<b>Receipt</b>	
<b>No:</b>	<b>935863</b>

**Transaction #:** 970182  
**Date of Transaction:** 08/24/2004

<b>CUSTOMER:</b>	RESOLUTION COPPER MINING 2525 ARIZONA BILTMORE CIR STE C-135 PHOENIX,AZ 85016
------------------	--

LINE #	QTY	DESCRIPTION	REMARKS	UNIT PRICE	TOTAL
1	1.00	LOCATABLE MINERALS / MINING CLAIMS-NOT NEW-UNADJUD,ONE AUTH NO. ONLY / MINING CLAIM MONEY RECEIVED (455) CASES: AMC60069/\$117375.00	MAINT 2005 (939)	- n/a -	117375.00
2	1.00	LOCATABLE MINERALS / MINING CLAIMS-NOT NEW-UNADJUD,ONE AUTH NO. ONLY / MINING CLAIM MONEY RECEIVED (455) CASES: AMC60069/\$4695.00	TRF <del>AMEND</del> (939)	- n/a -	4695.00

**TOTAL: \$122,070.00**

PAYMENT INFORMATION		
1	<b>AMOUNT:</b> \$121,320.00	<b>POSTMARKED:</b> N/A
	<b>TYPE:</b> CHECK	<b>RECEIVED:</b> 08/24/2004
	<b>CHECK NO:</b> 2200	
<b>NAME:</b> RESOLUTION COPPER MINING 2525 ARIZONA BILTMORE CIR STE C-135 PHOENIX AZ 85016		
2	<b>AMOUNT:</b> \$750.00	<b>POSTMARKED:</b> N/A
	<b>TYPE:</b> CHECK	<b>RECEIVED:</b> 08/24/2004
	<b>CHECK NO:</b> 804	
<b>NAME:</b> MEADN, DAN 13592 N WIDE VIEW DR ORO VALLEY AZ 85737		



**NOTICE!!**

**These documents have been scanned!**

**Do not place un-scanned documents beneath this notice!**

**Do not remove this notice from this file!**

GPO Jacket No. 560-102  
Print Order 61540  
Rise Business Services, LLC  
Job=AZ15 6/26/2019



Box Number= AZ15135



Claim Begin-End: AMC355529-AMC355536

**4 Annual Filings**



AZ15135-6

AMC356454-AMC363464

7-27-2017

United States Department of Interior  
BUREAU OF LAND MANAGEMENT  
Arizona State Office  
Records Section  
One North Central  
Suite 800  
Phoenix, Arizona 85004

357097 316548  
402476 355529  
405551 356180  
426152 356884  
427059 356865  
430459 356933  
438266 359395  
374059

60069  
347702  
348024  
~~01000~~  
312984  
46919  
45684  
406339  
362903  
315168  
420864

**NOTICE OF INTENT TO HOLD**  
**ANNUAL CLAIM MAINTENANCE FEES for 2017/2018,**  
**By RESOLUTION COPPER MINING LLC.**

To Whom It May Concern:

The Final Rule as published in the Federal Register implements provisions of the Interior Department and related agencies *that a Statutorily Authorized Adjustment effective June 30, 2014 that requires an annual rental fee of \$155.00* for each unpatented mining claim and site located and held under the General Mining Law of 1872.

This will serve as notice that **RESOLUTION COPPER MINING LLC.**, a Delaware Corporation, whose address for purposes of this filing is **105 Magma Heights, Superior, Arizona 85273** intends to hold the mining claims and /or mill sites (1118) described in **Exhibit A** attached hereto for the assessment years **2017/2018**, by payment of the annual claim maintenance fee of **\$155.00** per claim or site. Payment of **\$174,375.00** is made herewith for such assessment year for each of the unpatented lode claims and sites. The name, BLM serial number, book and page or index number of recording of the location notice is official records of Pinal County, Arizona, of which are set forth in **Exhibit A** attached hereto and by this reference incorporated herein.

Sincerely,



**Sterling Hundley**  
**Financial Operations Officer**  
**As Manager**  
**RESOLUTION COPPER COMPANY**  
**RESOLUTION COPPER MINING LLC.**

Telephone 520-689-3341

Cc: file

PHOENIX, ARIZONA

2017 AUG 15 A 9:58

RECEIVED  
AUG 16 2017  
BY: RAM

RECEIVED  
 OIL & GAS STATE OFFICE

Name of Claim	Book	Page	Legal Description	Township	Range	AMC
Red Brick I (Placer) (160 ac) 38		262	NW1/4 4		2S	60069
Apex		41	SW1/4 25		1S	60083
Ash No. 1		40	SE 1/4 25		1S	60084
Ash No. 6		40	NE1/4NW1/4 29		13E	60085
Ash No. 8		40	NE1/4SE1/4SW1/4NW1/4 30		13E	60086
Ash No. 9		40	NE1/4SE1/4 25		1S	60087
Ash No. 10		40	NE1/4SE1/4 25		1S	60088
Ash No. 11		40	NE1/4 25		1S	60089
Ash No. 12		40	NE1/4 25, NW1/4 30		1S	60090
Ash No. 13		40	NW1/4NE1/4 30, NW1/4 29		13E	60091
Ash No. 14		40	NW1/4 29		13E	60092
Ash No. 15		40	NW1/4NE1/4 29		13E	60093
Ash No. 16		42	NW1/4NE1/4SE1/4SW1/4 25		1S	60094
Ash No. 17		255	NE1/4 29		13E	60095
Ash No. 18		256	NW1/4NE1/4 29		13E	60096
Ash No. 19		257	NW1/4 29		13E	60097
Ash No. 20		258	NW1/4 29		13E	60098
Ash No. 21		259	NW1/4 29		13E	60099
Ash No. 22		260	NW1/4NE1/4 30		13E	60100
Ash No. 23		261	NE1/4 30		13E	60101
Ash No. 24		262	NW1/4NE1/4 30		13E	60102
Ash No. 25		263	NW1/4 30		13E	60103
Ash No. 26		264	NE1/4 25		1S	60104
Ash No. 27		265	NE1/4 25		1S	60105
Ash No. 28		266	NE1/4 25		1S	60106
Ash No. 29		267	NW1/4NE1/4 25		1S	60107
Russ No. 8		360	NW1/4 25		1S	60108
Russ No. 9		361	NW1/4 25		1S	60109
Russ No. 10		362	NW1/4 25		1S	60110
Russ No. 11		363	NW1/4 25		1S	60111
Russ No. 12		364	NW1/4NE1/4 25		1S	60112
Russ No. 13		365	NE1/4 26, SE1/4 23		1S	60113
Russ No. 14		366	NE1/4 26, SE1/4 23		1S	60114
Russ No. 15		367	NW1/4 25, NE1/4 26, SE1/4 23, S		1S	60115
Russ No. 16		368	NW1/4 25, SW1/4 24		1S	60116
Russ No. 17A		225	NW1/4 25, SW1/4 24		1S	60117
Russ No. 18A		226	NW1/4 25, SW1/4 24		1S	60118
Russ No. 19A		227	NW1/4 25, SW1/4 24		1S	60119
Russ No. 20A		228	SE1/4SW1/4 24, NW1/4NE1/4		1S	60120
Russ No. 21		373	SE1/4 24, NE1/4 25		1S	60121
Russ No. 22		374	SE1/4 24, NE1/4 25		1S	60122
Russ No. 23		375	SE1/4 24, NE1/4 25		1S	60123
Russ No. 24		376	SE1/4 24, NE1/4 25		1S	60124
Black Foot No. 1		F	SW1/4SE1/4 25		1S	60125
Black Rock No. 1		41	SW1/4 25		1S	60201
Hard Rock N. 8		H	SE1/4 36		1S	60126
Hard Rock No. 13		39	SE1/4 36		1S	60129

RESOLUTION COPPER MINING LLC  
 NOTICE OF INTENT TO HOLD THE FOREGOING UNPATENTED MINING CLAIMS  
 FOR THE YEARS 2017/2018

47  
46  
45  
44  
43  
42  
41  
40  
39  
38  
37  
36  
35  
34  
33  
32  
31  
30  
29  
28  
27  
26  
25  
24  
23  
22  
21  
20  
19  
18  
17  
16  
15  
14  
13  
12  
11  
10  
9  
8  
7  
6  
5  
4  
3  
2  
1

Exhibit A

Name of Claim	Book	Page	Legal Description	Township	Range	AMC
Hard Rock No. 14	39	44	SE1/4 36	1S	12E	60130
Monarch No. 1	F	354	SE1/4SW1/4 36	1S	12E	60131
Nadene	41	75	SE1/4 36	1S	12E	60132
Nadene No. 1	41	74	SE1/4 36	1S	12E	60133
Oak No. 9	34	69	NW1/4SE1/4SW1/4	1S	13E	60136
Oak No. 18	34	391	SW1/4 32	1S	13E	60141
Oak No. 19	34	392	SW1/4 32	1S	13E	60142
Oak No. 20	2002	66912	SW1/4, 32	1S	13E	60143
Oak No. 21	34	394	SW1/4 32,SE1/4SW1/4 31	1S	13E	60144
Oak No. 22	34	395	SW1/432,SE1/4SW1/431	1S	13E	60145
Oak No. 23	34	396	SW1/432,SE1/4SW1/431	1S	13E	60146
Oak No. 24	34	397	SW1/431	1S	12E	60147
Oak No. 25	34	398	SE1/436	1S	12E	60148
Oak No. 26	34	399	SE1/436	1S	12E	60149
Oak No. 27	34	400	SE1/436	1S	12E	60150
Pine No. 1	Dkt717	441	NW1/4SW1/436	1S	12E	60151
Pine No. 2	Dkt717	442	NW1/4NE1/4SE1/4SW1/436	1S	12E	60152
Pine No. 3	Dkt717	443	NE1/4SE1/436	1S	12E	60153
Pine No. 4	Dkt717	444	NE1/4SE1/436	1S	12E	60154
Pine No. 5	Dkt717	445	NE1/4SE1/436	1S	12E	60155
Pine No. 6	Dkt717	446	NE1/4SE1/436	1S	12E	60156
Pine No. 7	Dkt717	447	NE1/4SE1/436	1S	12E	60157
Pine No. 8	Dkt717	448	NE1/436	1S	12E	60158
Pine No. 9	Dkt717	449	NE1/436	1S	12E	60159
Oak No. 33	Dkt198	499	NE1/429	1S	13E	60160
Oak No. 34	Dkt198	500	NE1/429	1S	13E	60161
Oak No. 35	Dkt198	501	NE1/429,NW1/428	1S	13E	60162
Oak No. 36	Dkt198	502	NW1/428	1S	13E	60163
Oak No. 37	Dkt198	503	NW1/428	1S	13E	60164
Oak No. 38	2001	30896	NW1/4SW1/428	1S	13E	60165
Oak No. 39	2001	30889	NW1/4SW1/428	1S	13E	60166
Oak No. 41	2001	30893	NE1/4SE1/429	1S	13E	60168
Oak No. 42	2001	30895	NE1/4SE1/429	1S	13E	60169
Oak No. 43	Dkt198	509	SE1/429NE1/432	1S	13E	60170
Oak No. 44	Dkt198	510	NE1/432	1S	13E	60171
Palace No. 1	41	71	NW1/4SW1/425	1S	12E	60172
Ace	2002	66913	NE1/4, 1	2S	12E	60173
Ace 1	Dkt142	525	NE1/41	2S	12E	60174
Ace 2	Dkt142	526	NE1/41	2S	12E	60175
Ace 3	Dkt142	527	NE1/4SE1/41	2S	12E	60176
Ace 4	Dkt142	528	NE1/4SE1/41	2S	12E	60177
Ace 5	Dkt142	529	NE1/4SE1/41	2S	12E	60178
Ace 6	Dkt142	530	SE1/41	2S	12E	60179
Alto	2002	66914	NW1/4, 1	2S	12E	60180
Alto No. 1	2002	66915	NW1/4, 1	2S	12E	60181
Alto No. 2	2002	66916	NW1/41	2S	12E	60182
Alto No. 3	2002	66917	NW1/41	2S	12E	60183
Alto No. 4	39	615	NW1/4SW1/41	2S	12E	60184
Alto No. 5	39	616	SW1/41	2S	12E	60185
Alto No. 7	39	618	NW1/4NE1/4SE1/4SW1/41	2S	12E	60187
Alto No. 8	2002	66918	NW1/4, 1	2S	12E	60188
Alto No. 9	2002	66919	NW1/4, 1	2S	12E	60189
Alto No. 10	2002	66920	NW1/4, 1	2S	12E	60190
Alto No. 11	39	622	NW1/4NE1/4	2S	12E	60191

48 7  
49  
50  
51 J  
52 |  
53 7  
54  
55  
56  
57  
58  
59  
60  
61  
62  
63  
64  
65  
66  
67  
68  
69  
70  
71  
72  
73  
74  
75  
76  
77  
78 J  
79 7  
80  
81  
82  
83  
84  
85  
86  
87  
88  
89  
90  
91  
92  
93  
94  
95  
96 J  
97 L  
98  
99  
100  
101 J

RECEIVED

Exhibit A

Name of Claim	Book	Page	Legal Description	Township	Range	AMC
Arizona	39	396	SW1/42,NWV1/4II	2S	12E	60192
Big Ledge	41	190	NE1/4SE1/42	2S	12E	60193
Wes No. 1	Dkt711	280	NW1/426	1S	12E	60195
Wes No.2	Dkt711	281	NW1/4NE1/426	1S	12E	60196
Brooklyn	40	36	SE1/42	2S	12E	60197
Chicago	39	399	SW1/42	2S	12E	60198
Gardner	46	20	NW1/4SW1/42,NE1/4SE1/43	2S	12E	60199
Gussie	34	184	NW1/4SW1/42	2S	12E	60200
Hard Rock No. 2	41	193	NE1/42	2S	12E	60203
Hard Rock No. 6	H	457	SW1/41,NE1/4SE1/42	2S	12E	60204
Hard Rock No. 7	H	460	NE1/42	2S	12E	60205
Hard Rock No. 11	36	60	NW1/4SW1/41,NE1/4SE1/42	2S	12E	60206
Hard Rock No. 12	36	61	NE1/42,NW1/41	2S	12E	60207
Horn Silver	41	191	NE1/42	2S	12E	60208
Horn Silver No. 1	41	195	NE1/42	2S	12E	60209
Jane	41	192	NE1/42	2S	12E	60210
Johnnie (Little)	34	185	NW1/42,NE1/4 3	2S	12E	60211
Katie	246	21	NW1/42,NE1/4 3	2S	12E	60212
Legal-Tender	41	189	NE1/4NW1/4 2	2S	12E	60213
Libbie amended #2	34	186	SW1/4 2	2S	12E	60214
Libbie No.1	34	187	SW1/4 2	2S	12E	60215
Libbie No. 2	34	188	SW1/4 2	2S	12E	60216
Maggie	39	397	NW1/4 2	2S	12E	60218
Michigan	39	400	SW1/4 2	2S	12E	60219
New York	40	35	SE1/4 2	2S	12E	60220
Rube	34	189	SW1/4 2	2S	12E	60221
Ruby	34	190	NW1/4SW1/4 2	2S	12E	60222
Sallie	34	195	NW1/42,NE1/4 3	2S	12E	60223
Apache Leap	26	353	SW1/41,SE1/4 2	2S	12E	60224
Cobre Verde	39	213	NW1/4NE1/4 11	2S	12E	60225
Cobre Verde No.1	1/AM/MI	252	NW1/4NE1/4 11	2S	12E	60226
Connecting Link	1/AM/MI	313	SW1/41,NW1/4NE1/4 12	2S	12E	60227
Connecting Link	1/AM/MI	204	NW1/4NE1/4 11	2S	12E	60228
Connecting Link	1/AM/MI	205	NE1/4 11,SE1/4 2	2S	12E	60229
Connecting Link	1/AM/MI	206	NE1/4 11,SE1/4 2	2S	12E	60230
Connecting Link	1/AM/MI	207	NE1/4 11,NW1/4 12,SE1/4 2	2S	12E	60231
Dacite No. 12	39	69	SE1/412	2S	12E	60238
Dacite No. 13	39	70	SW1/47	2S	13E	60239
San Juan	D	42	SE1/4SW1/42	2S	12E	60244
South Syndicate No.	40	256	SE1/41	2S	12E	60245
South Syndicate No.	40	259	SE1/41	2S	12E	60246
South Syndicate No.	40	260	SE1/41	2S	12E	60247
South Syndicate No.	40	261	SE1/41	2S	12E	60248
South Syndicate No.	40	262	SW1/46	2S	13E	60249
Sun #2	DktS09	313	NW1/4NE1/432	1S	13E	60250
Sun #3	Dkt509	314	NE1/432	1S	13E	60251
Sun #4	Dkt509	315	NW1/4NE1/4SW1/4SE1/432	1S	13E	60252
Sun #5	Dkt509	316	NE1/42	1S	13E	60253
Sun #6	Dkt509	317	SW1/4SE1/432	1S	13E	60254
Sun #7	Dkt509	318	SE1/432	1S	13E	60255
Sun #8	Dkt509	319	SW1/4SE1/432	1S	13E	60256
Sun #9	Dkt509	320	SE1/432	1S	13E	60257
Sun #10	Dkt509	321	SW1/4SE1/432	1S	13E	60258
Sun #11	Dkt 509	322	SE1/432	1S	13E	60259

102 7  
 103 J  
 104 7  
 105  
 106  
 107  
 108  
 109 J  
 110 7  
 111  
 112  
 113  
 114  
 115  
 116  
 117  
 118  
 119  
 120  
 121  
 122  
 123 J  
 124 7  
 125  
 126  
 127  
 128  
 129  
 130  
 131  
 132  
 133  
 134  
 135  
 136  
 137 J  
 138  
 139 J  
 140 7  
 141  
 142  
 143  
 144  
 145  
 146  
 147  
 148  
 149  
 150  
 151  
 152  
 153  
 154  
 155 J

RECEIVED

Exhibit A

Name of Claim	Book	Page	Legal Description	Township	Range	AMC	
Sun #12	Dkt509	323	SW1/4SE1/432	1S	13E	60260	156
Sun #13	Dkt509	324	SE1/42	1S	13E	60261	157
Sun #14	Dkt509	325	NW1/46	2S	13E	60262	158
Sun #15	Dkt509	326	NW1/4NE1/46	2S	13E	60263	159
Sun #16	Dkt509	327	NW1/46	2S	13E	60264	160
Sun #17	Dkt509	328	NW1/4NE1/46	2S	13E	60265	161
Sun #18	Dkt509	329	NW1/46	2S	13E	60266	162
Sun #19	Dkt509	330	NW1/4NE1/46	2S	13E	60267	163
Sun #20	Dkt509	331	NW1/46	2S	13E	60268	164
Sun #21	Dkt509	332	NW1/4NE1/46	2S	13E	60269	165
Sun #22	Dkt509	333	NW1/4SW1/46	2S	13E	60270	166
Sun #23	Dkt509	334	NW1/4NE1/4SE1/4SW1/46	2S	13E	60271	167
Sun #24	Dkt509	335	SW1/46	2S	13E	60272	168
Sun #25	Dkt509	336	SW1/4SE1/46	2S	13E	60273	169
Sun #26	Dkt509	337	SW1/46	2S	13E	60274	170
Sun #27	Dkt509	338	SW1/4SE1/46	2S	13E	60275	171
Sun #28	Dkt509	339	SW1/4SE1/46	2S	13E	60276	172
Sun #29	Dkt509	340	SE1/46	2S	13E	60277	173
Sun #30	Dkt509	341	SE1/46	2S	13E	60278	174
Sun #31	Dkt509	342	SE1/46	2S	13E	60279	175
Sun #32	Dkt509	343	SE1/4NE1/46	2S	13E	60280	176
Sun #33	Dkt509	344	NE1/46	2S	13E	60281	177
Sun #34	Dkt509	345	NE1/46	2S	13E	60282	178
Sun #35	Dkt509	346	NE1/46	2S	13E	60283	179
Sun #36	Dkt509	347	NE1/46	2S	13E	60284	180
Sun #37	Dkt509	348	SE1/432.SW1/433	1S	13E	60285	181
Sun #38	Dkt509	349	SE1/42.SW1/433	1S	13E	60286	182
Sun #40	Dkt509	351	SW1/4SE1/433	1S	13E	60288	183
Sun #41	Dkt509	352	SW1/4SE1/433	1S	13E	60289	184
Sun #44	Dkt509	355	SE1/433	1S	13E	60290	185
Sun #45	Dkt509	356	SE1/433	1S	13E	60291	186
Sun #48	Dkt509	359	SE1/433,SW1/434	1S	13E	60292	187
Sun #49	Dkt509	360	SE1/433,SW1/434	1S	13E	60293	188
Sun #52	Dkt509	363	NW1/428	1S	13E	60294	189
Sun #53	Dkt509	364	NW1/428	1S	13E	60295	190
Sun #54	Dkt509	365	NW/4NE1/428	1S	13E	60296	191
Sun #55	Dkt509	366	NE1/428	1S	13E	60297	192
Sun #56	Dkt509	367	NE1/428	1S	13E	60298	193
Sun #57	Dkt509	368	NE1/428	1S	13E	60299	194
Sun #58	Dkt509	369	NE1/428,NW1/427	1S	13E	60300	195
Sun #59	Dkt509	370	NW1/427	1S	13E	60301	196
Sun #60	Dkt509	371	NW1/427	1S	13E	60302	197
Sun #61	Dkt509	372	NW1/427	1S	13E	60303	198
Sun #62	2001	898	SW1/4NW1/428	1S	13E	60304	199
Sun #63	2001	900	SW1/4NW1/428	1S	13E	60305	200
Sun #64	2001	902	SE1/4SW1/4NW1/4NE1/428	1S	13E	60306	201
Sun #65	2001	904	SE1/4NE1/428	1S	13E	60307	202
Sun #66	2001	905	SE1/4NE1/428	1S	13E	60308	203
Sun #67	2001	906	SE1/4NE1/428	1S	13E	60309	204
Sun #68	Dkt509	379	SE1/4NE1/428,SW1/4NW1/4	1S	13E	60310	205
Sun #69	Dkt509	380	SW1/4NW1/427	1S	13E	60311	206
Sun #70	Dkt509	381	SW1/4NW1/427	1S	13E	60312	207
Sun #71	Dkt509	382	SW1/4NW1/427	1S	13E	60313	208
Sun #42A	Dkt736	743	SW1/4SE1/433	1S	13E	60314	209

RECEIVED

Exhibit A

Name of Claim	Book	Page	Legal Description	Township	Range	AMC
Sun #46 A	Dkt736	744	SE1/433	1S	13E	60315
Sun #50A	Dkt736	745	SE1/433,SW1/434	1S	13E	60316
Annex	38	118	NW1/41,NE1/41	2S	12E	60362
Apes	38	117	NW1/412,NE1/411	2S	12E	60363
Broken Hill No. 1	38	157	SW1/4SE1/411	2S	12E	60364
CobreVerdeNo.2	1/AM/MI	253	NW1/4NE1/411	2S	12E	60365
CobreVerdeNo.3	20	605	SE1/4SW1/4NW1/4NE1/411	2S	12E	60366
Copper Bell	38	116	NW1/412	2S	12E	60367
Illinois	1/AM/MI	265	NE1/411	2S	12E	60389
Indiana	F	572	NE1/411	2S	12E	60390
Iowa	F	573	NE1/411	2S	12E	60391
Lead Hill	21	272	NE1/4SE1/411	2S	12E	60392
South Syndicate No.	40	263	SE1/41,NE1/412	2S	12E	60394
South Syndicate No.	40	264	NW1/47	2S	13E	60395
South Syndicate No.	40	265	NW1/47	2S	13E	60396
South Syndicate No.	40	266	NW1/4NE1/47,SW1/46	2S	13E	60397
South Syndicate No.	40	267	NW1/4SW1/47	2S	13E	60398
South Syndicate No.	40	268	NW1/4NE1/4SE1/4SW1/47	2S	13E	60399
South Syndicate No.	40	269	NW1/4NE1/4SE1/47	2S	13E	60400
Touch Not No.2	1/AM/MI	315	NE1/4SE1/412	2S	12E	60401
Extension No. 1A	968	22	SW1/47	2S	13E	60402
Extension No. 2	40	410	SW1/4SE1/47	2S	13E	60403
Extension No. 3	40	411	NE1/47	2S	13E	60404
Extension No. 4	40	409	SW1/4,7,NW1/418	2S	13E	60405
Extension No. 5	40	412	SW1/47,NW1/418	2S	13E	60406
Extension No. 6	40	413	SW1/47,NW1/4NE1/418	2S	13E	60407
Extension No. 7	40	414	SW1/4SE1/4NE1/418	2S	13E	60408
Extension No. 8	40	415	SW1/47,NE1/418	2S	13E	60409
Extension No. 31	610	71	SE1/47,NE1/418	2S	13E	60433
Extension No. 32	610	72	SE1/47	2S	13E	60434
Extension No. 33	610	73	SE1/4NE1/47	2S	13E	60435
Extension No. 34	610	74	SE1/4NE1/47	2S	13E	60436
Extension No. 35	610	75	NE1/47	2S	13E	60437
Extension No. 36	610	76	NE1/47	2S	13E	60438
Extension No. 37	610	77	NE1/47	2S	13E	60439
Extension No. 38	610	78	NE1/47	2S	13E	60440
Extension No. 39	610	79	NE1/47,SE1/46	2S	13E	60441
Extension No. 40	610	80	NE1/47,SE1/46	2S	13E	60442
Extension No. 41	610	81	NE1/47,SE1/46	2S	13E	60443
Oak No. 45	Dkt566	177	NW1/429	1S	13E	60452
Broken Hill No. 2	38	155	SE1/4SW1/4NW1/411	2S	12E	60453
Eric #1	1997-029460	1	NE1/422 & NW1/423	1S	13E	347702
Eric #2	1997-029461	1	NE1/422	1S	13E	347703
Eric #3	1997-029462	1	NW1/422&NE1/422	1S	13E	347704
Eric #4	1997-029463	1	NW1/422	1S	13E	347705
Eric #5	1997-029464	1	NE1/421	1S	13E	347706
Eric #6	1997-029465	1	NW1/421 & NE1/421	1S	13E	347707
Eric #7	1997-029466	1	NW1/421	1S	13E	347708
Eric #8	1997-029467	1	NE1/420 & NW1/421	1S	13E	347709
Eric #9	1997-029468	1	NE1/420	1S	13E	347710
Eric #10	1997-029469	1	SE1/417	1S	13E	347711
Eric #11	1997-029470	1	SE1/47 & SW1/416	1S	13E	374412
Eric #12	1997-029471	1	SW1/416	1S	13E	347713
Eric #13	1997-029472	1	SW1/416 & SE1/416	1S	13E	347714

210 }  
 211 }  
 212 }  
 213 }  
 214 }  
 215 }  
 216 }  
 217 }  
 218 }  
 219 }  
 220 }  
 221 }  
 222 }  
 223 }  
 224 }  
 225 }  
 226 }  
 227 }  
 228 }  
 229 }  
 230 }  
 231 }  
 232 }  
 233 }  
 234 }  
 235 }  
 236 }  
 237 }  
 238 }  
 239 }  
 240 }  
 241 }  
 242 }  
 243 }  
 244 }  
 245 }  
 246 }  
 247 }  
 248 }  
 249 }  
 250 }  
 251 }  
 252 }  
 253 }  
 254 }  
 255 }  
 256 }  
 257 }  
 258 }  
 259 }  
 260 }  
 261 }  
 262 }  
 263 }



Exhibit A

Name of Claim	Book	Page	Legal Description	Township	Range	AMC
Eric #14	1997-029473	1	SE¼16	1S	13E	347715
Eric #15	1997-029474	1	SW¼15	1S	13E	347716
Eric #16	1997-029475	1	SW¼15&S¼15	1S	13E	347717
Eric #17	1997-029476	1	SW¼15	1S	13E	347718
Eric #18	1997-029477	1	SE¼15&SW¼14	1S	13E	347719
Eric #19	1997-029478	1	SW¼14	1S	13E	347720
Eric #20	1997-029479	1	SW¼14	1S	13E	347721
Eric #21	1997-029480	1	SW¼14	1S	13E	347722
Eric #22	1997-029481	1	SW¼14	1S	13E	347723
Eric #23	1997-029482	1	SW¼14	1S	13E	347724
Eric #24	1997-029483	1	SW¼14&SE¼15	1S	13E	347725
Eric #25	1997-029484	1	SE¼15	1S	13E	347726
Eric #26	1997-029485	1	SE¼15	1S	13E	347727
Eric #27	1997-029486	1	SE¼15	1S	13E	347728
Eric #28	1997-029487	1	SE¼15&SW¼15	1S	13E	347729
Eric #29	1997-029488	1	SW¼15	1S	13E	347730
Eric #30	1997-029489	1	SW¼15	1S	13E	347731
Eric #31	1997-029490	1	SW¼15	1S	13E	347732
Eric #32	1997-029491	1	SW¼15	1S	13E	347733
Eric #33	1997-029492	1	SW¼16	1S	13E	347734
Eric #34	1997-029493	1	SE¼16	1S	13E	347735
Eric #35	1997-029494	1	SW¼16 & SE¼16	1S	13E	347736
Eric #36	1997-029495	1	SW¼16	1S	13E	347737
Eric #37	1997-029496	1	SE¼17 & SW¼16	1S	13E	347738
Eric #38	1997-029497	1	SE¼17	1S	13E	347739
Eric #39	1997-029498	1	SE¼17	1S	13E	347740
Eric #40	1997-029499	1	SE¼17 & SW¼16	1S	13E	347741
Eric #41	1997-029500	1	SW¼16	1S	13E	347742
Eric #42	1997-029501	1	SW¼16&SE¼16	1S	13E	347743
Eric #43	1997-029502	1	SE¼16	1S	13E	347744
Eric #44	1997-029503	1	NE¼16&SE¼16	1S	13E	347745
Eric #45	1997-029504	1	SW¼16&SE¼16	1S	13E	347746
Eric #46	1997-029505	1	SW¼16	1S	13E	347747
Eric #47	1997-029506	1	SE¼17&SW¼16	1S	13E	347748
Eric #48	1997-029507	1	SE¼17	1S	13E	347749
Eric #49	1997-029508	1	NE¼17&SE¼17	1S	13E	347750
Eric #50	1997-029509	1	NE¼17,SE¼17,NW¼16,S	1S	13E	347751
Eric #51	1997-029510	1	NW¼16 & SW¼16	1S	13E	347752
Eric #52	1997-029511	1	NE¼16,NW¼16,SE¼16,SW¼16	1S	13E	347753
Eric #53	1997-029512	1	NW¼16&NE¼16	1S	13E	347754
Eric #54	1997-029513	1	NW¼16	1S	13E	347755
Eric #55	1997-029514	1	NE¼17&NW¼16	1S	13E	347756
Eric #56	1997-029515	1	NE¼17	1S	13E	347757
Eric #57	1997-029516	1	NE¼16&SE¼16	1S	13E	347758
Eric #58	1997-029517	1	NE¼16&SE¼16	1S	13E	347759
Eric #59	1997-029518	1	NW¼15&SW¼15	1S	13E	347760
Eric #60	1997-029519	1	SW¼15&NW¼15	1S	13E	347761
Eric #61	1997-029520	1	NW¼15&SW¼15	1S	13E	347762
Eric #62	1997-029521	1	NW¼15&SW¼15	1S	13E	347763
Eric #63	1997-029522	1	NW¼15,SW¼15,SE¼15,NE¼15	1S	13E	347764
Eric #64	1997-029523	1	NE¼15&SE¼15	1S	13E	347765
Eric #65	1997-029524	1	NE¼15&SE¼15	1S	13E	347766
Eric #66	1997-029525	1	NE¼15&SE¼15	1S	13E	347767
Eric #67	1997-029526	1	NE¼15,SE¼15,NW¼15,SW¼15	1S	13E	347768

264  
265  
266  
267  
268  
269  
270  
271  
272  
273  
274  
275  
276  
277  
278  
279  
280  
281  
282  
283  
284  
285  
286  
287  
288  
289  
290  
291  
292  
293  
294  
295  
296  
297  
298  
299  
300  
301  
302  
303  
304  
305  
306  
307  
308  
309  
310  
311  
312  
313  
314  
315  
316  
317

RECEIVED  
MAY 15 2007



Exhibit A

Name of Claim	Book	Page	Legal Description	Township	Range	AMC	
Eric #68	1997-029527	1	SW¼14 & NW¼14	1S	13E	347769	318
Eric #69	1997-029528	1	SW¼14&NW¼14	1S	13E	347770	319
Eric #70	1997-029529	1	SW1/414&NW¼14	1S	13E	347771	320
Eric #71	1997-029530	1	SW¼14&NW¼14	1S	13E	347772	321
Eric #72	1997-029531	1	SW¼14 & NW¼14	1S	13E	347773	322
Eric #73	1997-029532	1	NE¼14	1S	13E	347774	323
Eric #74	1997-029533	1	NE¼14	1S	13E	347775	324
Eric #75	1997-029534	1	NW¼14&NE¼14	1S	13E	347776	325
Eric #76	1997-029535	1	NW¼14	1S	13E	347777	326
Eric #77	1997-029536	1	NW¼14	1S	13E	347778	327
Eric #78	1997-029537	1	NW¼14	1S	13E	347779	328
Eric #79	1997-029538	1	NW¼14	1S	13E	347780	329
Eric #80	1997-029539	1	NE¼15&NW¼14	1S	13E	347781	330
Eric #81	1997-029540	1	NE¼15	1S	13E	347782	331
Eric #82	1997-029541	1	NE¼15	1S	13E	347783	332
Eric #83	1997-029542	1	NE¼15	1S	13E	347784	333
Eric #84	1997-029543	1	NW¼15&NE¼15	1S	13E	347785	334
Eric #85	1997-029544	1	NW¼15	1S	13E	347786	335
Eric #86	1997-029545	1	NW¼15	1S	13E	347787	336
Eric #87	1997-029546	1	NW¼15	1S	13E	347788	337
Eric #88	1997-029547	1	NW¼15	1S	13E	347789	338
Eric #89	1997-029548	1	NE¼16	1S	13E	347790	339
Eric #90	1997-029549	1	NE¼16	1S	13E	347791	340
Eric #91	1997-029550	1	NE¼16	1S	13E	347792	341
Eric #92	1997-029551	1	NW¼16 & NE¼16	1S	13E	347793	342
Eric #93	1997-029552	1	NW¼16	1S	13E	347794	343
Eric #94	1997-029553	1	NE¼17&NW¼16	1S	13E	347795	344
Eric #95	1997-029554	1	NE¼17	1S	13E	347796	345
Eric #97	1997-029555	1	NE¼17	1S	13E	347797	346
Eric #98	1997-029556	1	NE¼17	1S	13E	347798	347
Eric #99	1997-029557	1	NE¼17&NW¼16	1S	13E	347799	348
Eric #100	1997-029558	1	NW¼16	1S	13E	347800	349
Eric #101	1997-029559	1	NW¼16&NE¼16	1S	13E	347801	350
Eric #102	1997-029560	1	NW¼16,NE¼16,SW¼9,SE¼	1S	13E	347802	351
Eric #103	1997-029561	1	NW¼16 & SW¼9	1S	13E	347803	352
Eric #104	1997-029562	1	SE¼8,NE¼17,SW¼9,	1S	13E	347804	353
Eric #105	1997-029563	1	SE¼8&NE¼17	1S	13E	347805	354
Eric #106	1997-029564	1	SE¼8	1S	13E	347806	355
Eric #107	1997-029565	1	SE¼8 & SW¼9	1S	13E	347807	356
Eric #108	1997-029566	1	SW¼9	1S	13E	347808	357
Eric #109	1997-029567	1	SW¼9 & SE¼9	1S	13E	347809	358
Eric #110	1997-029568	1	SW¼9 & SE¼9	1S	13E	347810	359
Eric #111	1997-029569	1	SW¼9	1S	13E	347811	360
Eric #112	1997-029570	1	SE¼8 & SW¼9	1S	13E	347812	361
Eric #113	1997-029571	1	SE¼8	1S	13E	347813	362
Eric #114	1997-029572	1	SW¼8,SE¼8,NW¼17,NE¼17	1S	13E	347814	363
Eric #115	1997-029573	1	NE¼8,SE¼8,NW¼8,SW¼8	1S	13E	347815	364
Eric #116	1997-029574	1	SE¼8	1S	13E	347816	365
Eric #117	1997-029575	1	SE¼8 " SW¼9	1S	13E	347817	366
Eric #118	1997-029576	1	SW¼9	1S	13E	347818	367
Eric #119	1997-029577	1	SW¼9 & SE¼9	1S	13E	347819	368
Eric #120	1997-029578	1	SW¼9 & SE¼9	1S	13E	347820	369
Eric #121	1997-029579	1	SW¼9	1S	13E	347821	370
Eric #122	1997-029580	1	SE¼8 & SW¼9	1S	13E	347822	371

Exhibit A

Name of Claim	Book	Page	Legal Description	Township	Range	AMC
Eric #123	1997-029581	1	SE¼8	1S	13E	347823
Eric #124	1997-029582	1	NE¼8 & SE¼8	1S	13E	347824
Eric #125	1997-029583	1	NE¼8,SE¼8,NW¼9,SW¼9	1S	13E	347825
Eric #126	1997-029584	1	NW¼9 & SW¼9	1S	13E	347826
Eric #127	1997-029585	1	NE¼9,SE¼9,SW¼9,NW¼9	1S	13E	347827
Eric #128	1997-029586	1	NW¼9&NE¼9	1S	13E	347828
Eric #129	1997-029587	1	NW¼9	1S	13E	347829
Eric #130	1997-029588	1	NE¼8 & NW¼9	1S	13E	347830
Eric #131	1997-029589	1	NE¼8 & NW¼9	1S	13E	347831
Eric #132	1997-029590	1	NW¼9	1S	13E	347832
Eric #133	1997-029591	1	NW¼9&NE¼9	1S	13E	347833
Eric #135	1997-029592	1	SW¼12	1S	13E	347834
Eric #136	1997-029593	1	SE ¼11&SW¼12	1S	13E	347835
Eric #137	1997-029594	1	SE¼11	1S	13E	347836
Eric #138	1997-029595	1	NE¼14&SE¼11	1S	13E	347837
Eric #139	1997-029596	1	NE¼14 & SE¼11	1S	13E	347838
Eric #140	1997-029597	1	NW¼14,NE¼14,SW¼11,SE¼11	1S	13E	347839
Eric #141	1997-029598	1	NW¼14&SW¼11	1S	13E	347840
Eric #142	1997-029599	1	NW¼14&SW¼11	1S	13E	347841
Eric #143	1997-029600	1	NW¼14&SW¼11	1S	13E	347842
Eric #144	1997-029601	1	NW¼14&SW¼11	1S	13E	347843
Eric #145	1997-029602	1	NE¼15,	1S	13E	347844
Eric #146	1997-029603	1	NE¼15&SE¼10	1S	13E	347845
Eric #147	1997-029604	1	NE¼15 & SE¼10	1S	13E	347846
Eric #148	1997-029605	1	NW¼15 & SE¼10	1S	13E	347847
Eric #149	1997-029606	1	NW¼15,NE¼15,	1S	13E	347848
Eric #150	1997-029607	1	NW¼15&SW¼10	1S	13E	347849
Eric #151	1997-029608	1	NW¼15&SW¼10	1S	13E	347850
Eric #152	1997-029609	1	NW¼15&SW¼10	1S	13E	347851
Eric #153	1997-029610	1	NW¼15&SW¼10	1S	13E	347852
Eric #154	1997-029611	1	NE¼16&SE¼9	1S	13E	347853
Eric #155	1997-029612	1	NE¼16 & SE¼9	1S	13E	347854
Eric #156	1997-029613	1	NE¼16 & SE¼9	1S	13E	347855
Eric #157	1998-000721	1	NE¼9	1S	13E	347856
Eric #158	1998-000721	2	NE¼9	1S	13E	347857
Eric #159	1998-000721	3	NE¼9	1S	13E	347858
Eric #160	1997-029617	1	NW¼10	1S	13E	347859
Eric #161	1997-029618	1	NW¼10	1S	13E	347860
Eric #162	1997-029619	1	NW¼10	1S	13E	347861
Eric #163	1997-029620	1	NW¼10	1S	13E	347862
Eric #164	1997-029621	1	NW¼10 & SW¼10	1S	13E	347863
Eric #165	1997-029622	1	NE¼10 & SE¼10	1S	13E	347864
Eric #166	1997-029623	1	NE¼10 & SE¼10	1S	13E	347865
Eric #167	1997-029624	1	NE¼10&SE¼10	1S	13E	347866
Eric #168	1198-000721	4	NE 1/4 10,SE 1/4 10, NW 1/4	1S	13E	347867
Eric #169	1997-029626	1	NE¼11&SW¼11	1S	13E	347868
Eric #170	1997-029627	1	NW¼11&SW¼11	1S	13E	347869
Eric #171	1997-029628	1	NW¼11&SW¼11	1S	13E	347870
Eric #172	1997-029629	1	NW¼11&SW¼11	1S	13E	347871
Eric #173	1997-029630	1	NW¼11 & SW¼11 & NE¼11	1S	13E	347872
Eric #174	1997-029631	1	NE¼11&SE¼11	1S	13E	347873
Eric #175	1997-029632	1	NE¼11 & SE¼11	1S	13E	347874
Eric #176	1997-029633	1	NE¼11&SE¼11	1S	13E	347875
Eric #177	1997-029634	1	NE¼11 & SE¼11 & NW¼12	1S	13E	347876

Exhibit A

Name of Claim	Book	Page	Legal Description	Township	Range	AMC	
Eric #178	1997-029635	1	NE¼11	1S	13E	347877	426
Eric #179	1997-029636	1	NE¼11	1S	13E	347878	427
Eric #180	1997-029637	1	NE¼11	1S	13E	347879	428
Eric #181	1997-029638	1	NW¼11&NE¼11	1S	13E	347880	429
Eric #182	1997-029639	1	NW¼11	1S	13E	347881	430
Eric #183	1997-029640	1	NW¼11	1S	13E	347882	431
Eric #184	1997-029641	1	NW¼11	1S	13E	347883	432
Eric #185	1997-029642	1	NW¼11	1S	13E	347884	433
Eric #186	1997-029643	1	NE¼10&NW¼11	1S	13E	347885	434
Eric #187	1997-029644	1	NE¼10	1S	13E	347886	435
Eric #188	1997-029645	1	NE¼10	1S	13E	347887	436
Eric #189	1997-029646	1	NE¼10	1S	13E	347888	437
Eric #190	1997-029647	1	NW¼10	1S	13E	347889	438
Eric #191	1997-029648	1	NW¼10	1S	13E	347890	439
Eric #192	1997-029649	1	Nw¼10	1S	13E	347891	440
Eric #193	1997-029650	1	NW¼10	1S	13E	347892	441
Eric #194	1997-029651	1	NW¼10	1S	13E	347893	442
Eric #195	1997-029652	1	NE¼9	1S	13E	347894	443
Eric #196	1997-029653	1	NE¼9	1S	13E	347895	444
Eric #197	1997-029654	1	NE¼9	1S	13E	347896	445
Eric #198	1997-029655	1	SE¼4 & NE¼9	1S	13E	347897	446
Eric #199	1997-029656	1	SE¼4 & NE¼9	1S	13E	347898	447
Eric #200	1997-029657	1	SE¼4 & NE¼9	1S	13E	347899	448
Eric #201	1997-029658	1	NW¼10&SW¼3	1S	13E	347900	449
Eric #202	1997-029659	1	NW¼10 & SW¼3	1S	13E	347901	450
Eric #203	1997-029660	1	NW¼10 & SW¼3	1S	13E	347902	451
Eric #204	1997-029661	1	NW¼10 & SW¼3	1S	13E	347903	452
Eric #205	1997-029662	1	NW¼10,NE¼10,SW¼3,SE¼3	1S	13E	347904	453
Eric #206	1997-029663	1	SE¼8&NE¼10	1S	13E	347905	454
Eric #207	1997-029664	1	SE¼3 & NE¼10	1S	13E	347906	455
Eric #208	1997-029665	1	SE¼3 & NE¼10	1S	13E	347907	456
Eric #209	1997-029666	1	SE¼3,SW¼2,NE¼10,NW¼11	1S	13E	347908	457
Eric #210	1997-029667	1	SW¼2&NW¼11	1S	13E	348024	458
Eric #211	1997-029668	1	SW¼2&NW¼11	1S	13E	348025	459
Eric #212	1997-029669	1	NW¼11&SW¼2	1S	13E	348026	460
Eric #213	1997-029670	1	SW¼2&NW¼11	1S	13E	348027	461
Eric #214	1998-721	5	SW¼2,SE¼2,NW¼11,NE¼1	1S	13E	348028	462
Eric #215	1997-029672	1	NE¼11 & SE¼2	1S	13E	348029	463
Eric #216	1997-029673	1	SE¼2 & NE¼11	1S	13E	348030	464
Eric #217	1997-029674	1	SE¼2	1S	13E	348031	465
Eric #218	1998-000721	6	SW¼2 & SE¼2	1S	13E	348032	466
Eric #219	1997-029676	1	SW¼2	1S	13E	348033	467
Eric #220	1997-029677	1	SW¼2	1S	13E	348034	468
Eric #221	1997-029678	1	SW¼2	1S	13E	348035	469
Eric #222	1997-029679	1	SW¼2	1S	13E	348036	470
Eric #223	1997-029680	1	SE¼3 & SW¼2	1S	13E	348037	471
Eric #224	1998-000721	7	NE¼10 & SE¼3	1S	13E	348038	472
Eric #225	1997-029682	1	SE¼3	1S	13E	348039	473
Eric #226	1997-029683	1	SE¼3	1S	13E	348040	474
Eric #227	1997-029684	1	SW¼3 & SE¼3	1S	13E	348041	475
Eric #228	1998-000721	8	NW¼10& SW¼3	1S	13E	348042	476
Eric #229	1998-000721	9	NW¼10&SW¼3	1S	13E	348043	477
Eric #230	1997-029687	1	SE¼3 & NE¼3	1S	13E	348044	478
Eric #231	1997-029688	1	SE¼3&NE¼3	1S	13E	348045	479

RECEIVED

Exhibit A

Name of Claim	Book	Page	Legal Description	Township	Range	AMC
Eric #232	1997-029689	1	SE $\frac{1}{4}$ ,NE $\frac{1}{4}$ ,SW $\frac{1}{2}$ ,NW $\frac{1}{2}$	1S	13E	348046
Eric #233	1997-029690	1	SW $\frac{1}{2}$ &NW $\frac{1}{2}$	1S	13E	348047
Eric #234	1997-029691	1	SW $\frac{1}{2}$ &NW $\frac{1}{2}$	1S	13E	348048
Eric #235	1997-029692	1	SW $\frac{1}{2}$ & NW $\frac{1}{2}$	1S	13E	348049
Eric #236	1998-000721	10	NW 1/4 2, SW 1/4 2	1S	13E	348050
Eric #237	1997-029694	1	NE $\frac{1}{2}$ & SE $\frac{1}{2}$	1S	13E	348051
Eric #238	1997-029695	1	NE $\frac{1}{2}$	1S	13E	348052
Eric #239	1997-029696	1	NE $\frac{1}{2}$	1S	13E	348053
Eric #240	1997-029697	1	NW $\frac{1}{2}$	1S	13E	348054
Eric #241	1997-029698	1	SE $\frac{1}{4}$ &NE $\frac{1}{4}$	1S	13E	348055
Eric #242	1997-029699	1	SE $\frac{1}{2}$	1S	13E	348056
Eric #243	1997-029700	1	NW $\frac{1}{2}$ 28	1S	13E	348057
Eric #244	1997-029701	1	NW $\frac{1}{2}$ 28 & NE $\frac{1}{2}$ 28	1S	13E	348058
Eric #245	1997-029702	1	NE $\frac{1}{2}$ 28	1S	13E	348059
Eric #246	1997-029703	1	NE $\frac{1}{2}$ 28&NW $\frac{1}{2}$ 27	1S	13E	348060
Eric #247	1997-029704	1	NW $\frac{1}{2}$ 28	1S	13E	348061
Eric #248	1997-029705	1	NE $\frac{1}{2}$	1S	13E	348062
Eric #249	1997-029706	1	NE $\frac{1}{2}$	1S	13E	348063
Eric #250	1997-029707	1	NE $\frac{1}{2}$ 20 &NW $\frac{1}{2}$ 20	1S	13E	348064
Eric #251	1997-029708	1	NE $\frac{1}{2}$ 20,	1S	13E	348065
Eric #252	1997-029709	1	SW $\frac{1}{2}$ 20 & NW $\frac{1}{2}$ 20	1S	13E	348066
Eric #253	1997-029710	1	NW $\frac{1}{2}$ 20	1S	13E	348067
Eric #254	1997-029711	1	N-W $\frac{1}{2}$ 20	1S	13E	348068
Eric #255	1997-029712	1	NW $\frac{1}{2}$ 20 & SW $\frac{1}{2}$ 20	1S	13E	348069
Eric #256	1997-029713	1	NW $\frac{1}{2}$ 20 & SW $\frac{1}{2}$ 20	1S	13E	348070
Eric #257	1997-029714	1	NW $\frac{1}{2}$ 20	1S	13E	348071
Eric #258	1997-029715	1	NW $\frac{1}{2}$ 20	1S	13E	348072
Eric #259	1997-029716	1	NW $\frac{1}{2}$ 20 & SW $\frac{1}{2}$ 20	1S	13E	348073
Eric #260	1997-029717	1	NE $\frac{1}{4}$ 19,SE $\frac{1}{4}$ 19,NW $\frac{1}{2}$ 20,SW $\frac{1}{4}$	1S	13E	348074
Eric #261	1997-029718	1	NE $\frac{1}{4}$ 19 & NW $\frac{1}{2}$ 20	1S	13E	348075
Eric #262	1997-029719	1	NW $\frac{1}{4}$ 19&NE $\frac{1}{4}$ 19	1S	13E	348076
Eric #263	1997-029720	1	NE $\frac{1}{4}$ 19,SE $\frac{1}{4}$ 19,NW $\frac{1}{4}$ 19,SW $\frac{1}{4}$	1S	13E	348077
Eric #264	1997-029721	1	SW $\frac{1}{4}$ 19 & SE $\frac{1}{4}$ 19	1S	13E	348078
Eric #265	1997-029722	1	SE $\frac{1}{4}$ 19 & SW $\frac{1}{2}$ 20	1S	13E	348079
Eric #266	1997-029723	1	SW $\frac{1}{2}$ 20	1S	13E	348080
Eric #267	1997-029724	1	SW $\frac{1}{2}$ 20	1S	13E	348081
Eric #268	1997-029725	1	SW $\frac{1}{2}$ 20	1S	13E	348082
Eric #269	1997-029726	1	SW $\frac{1}{2}$ 20	1S	13E	348083
Eric #270	1997-029727	1	SE $\frac{1}{2}$ 20 & SW $\frac{1}{2}$ 20	1S	13E	348084
Eric #271	1997-029728	1	SE $\frac{1}{2}$ 20,SW $\frac{1}{2}$ 20,NW $\frac{1}{2}$ 29,NE $\frac{1}{4}$	1S	13E	348085
Eric #272	1997-029729	1	SW $\frac{1}{2}$ 20&NW $\frac{1}{2}$ 29	1S	13E	348086
Eric #273	1998-000721	11	SE $\frac{1}{4}$ 19&NE $\frac{1}{4}$ 30	1S	13E	348087
Eric #274	1997-029731	1	NE $\frac{1}{2}$ 20,NW $\frac{1}{2}$ 20,SW $\frac{1}{4}$ 17,SE $\frac{1}{4}$	1S	13E	348088
Eric #275	1997-029732	1	NW $\frac{1}{2}$ 20 & SW $\frac{1}{4}$ 17	1S	13E	348089
Eric #276	1997-029733	1	NW $\frac{1}{2}$ 20 & SW $\frac{1}{4}$ 17	1S	13E	348090
Eric #277	1997-029734	1	NW $\frac{1}{2}$ 20 & SW $\frac{1}{4}$ 17	1S	13E	348091
Eric #278	1997-029735	1	NW $\frac{1}{2}$ 20 & SW $\frac{1}{4}$ 17	1S	13E	348092
Eric #280	1997-029736	1	SE $\frac{1}{4}$ 13 & NE $\frac{1}{4}$ 24	1S	13E	348093
Eric #281	1997-029737	1	SW $\frac{1}{4}$ 18&NW $\frac{1}{4}$ 19	1S	14E	348094
Eric #282	1997-029738	1	SW $\frac{1}{4}$ 18&NW $\frac{1}{4}$ 19	1S	14E	348095
Eric #283	1997-029739	1	SW $\frac{1}{4}$ 18&NW $\frac{1}{4}$ 19	1S	14E	348096
Eric #284	1997-029740	1	SW $\frac{1}{4}$ 18&NW $\frac{1}{4}$ 19	1S	14E	348097
Eric #285	1997-029741	1	SW $\frac{1}{4}$ 18,SE $\frac{1}{4}$ 15,NW $\frac{1}{4}$ 19,NE $\frac{1}{4}$	1S	14E	348098
Eric #286	1997-029742	1	SE $\frac{1}{4}$ 18	1S	14E	348099

480  
481  
482  
483  
484  
485  
486  
487  
488  
489  
490  
491  
492  
493  
494  
495  
496  
497  
498  
499  
500  
501  
502  
503  
504  
505  
506  
507  
508  
509  
510  
511  
512  
513  
514  
515  
516  
517  
518  
519  
520  
521  
522  
523  
524  
525  
526  
527  
528  
529  
530  
531  
532  
533

Exhibit A

Name of Claim	Book	Page	Legal Description	Township	Range	AMC	
Eric #287	1997-029743	1	NE¼24	1S	13E	348100	534
Eric #288	1997-029744	1	NE¼24	1S	13E	348101	535
Eric #289	1997-029745	1	NE¼24	1S	13E	348102	536
Eric #290	1997-029746	1	NE¼24	1S	13E	348103	537
Eric #291	1997-029747	1	NE¼24 & NW¼24	1S	13E	348104	538
Eric #292	1997-029748	1	NW¼24	1S	13E	348105	539
Eric #293	1997-029749	1	NW¼24	1S	13E	348106	540
Eric #294	1997-029750	1	NW¼24	1S	13E	348107	541
Eric #295	1997-029751	1	NW¼24	1S	13E	348108	542
Eric #296	1997-029732	1	NE¼19	1S	14E	348109	543
Eric #297	1997-029753	1	NE¼19&S¼19	1S	14E	348110	544
Eric #298	1997-029754	1	NE¼19	1S	14E	348111	545
Eric #299	1997-029755	1	NE¼19 & SE¼19	1S	14E	348112	546
Eric #300	1997-029756	1	NE¼19	1S	14E	348113	547
Eric #301	1997-029757	1	NE¼19 & SE¼19	1S	14E	348114	548
Eric #302	1997-029758	1	NW¼19&NE¼19	1S	14E	348115	549
Eric #303	1997-029759	1	NW¼19 & NE¼19 & SW¼19	1S	14E	348116	550
Eric #304	1997-029760	1	NW¼19	1S	14E	348117	551
Eric #305	1997-029761	1	NW¼19&SW¼19	1S	14E	348118	552
Eric #306	1997-029762	1	NW¼19	1S	14E	348119	553
Eric #307	1997-029763	1	NW¼19 & SW¼19	1S	14E	348120	554
Eric #308	1997-029764	1	NW¼19	1S	14E	348121	555
Eric #309	1997-029765	1	NW¼19&SW¼19	1S	14E	348122	556
Eric #310	1997-029766	1	NW¼19	1S	14E	348123	557
Eric #311	1997-029767	1	SE¼19	1S	14E	348124	558
Eric #312	1997-029768	1	SE¼19	1S	14E	348125	559
Eric #313	1997-029769	1	SE¼19	1S	14E	348126	560
Eric #314	1997-029770	1	SE¼19 & SW¼19	1S	14E	348127	561
Eric #315	1997-029771	1	SW¼19	1S	14E	348128	562
Eric #316	1997-029772	1	NE¼23 & NW¼24	1S	13E	348129	563
Eric #317	1997-029773	1	NE¼23 & SE¼23 & NW¼24	1S	13E	348130	564
Eric #318	1997-029774	1	SE¼23&SW¼24	1S	13E	348131	565
Eric #319	1997-029775	1	NE¼23 & SE¼23 & NW¼24	1S	13E	348132	566
Eric #320	1997-029776	1	SE¼23 & SW¼24	1S	13E	348133	567
Eric #321	1997-029777	1	NW¼24 & SW¼24	1S	13E	348134	568
Eric #322	1997-029778	1	SW¼24	1S	13E	348135	569
Eric #323	1997-029779	1	NW¼24&SW¼24	1S	13E	348136	570
Eric #324	1997-029780	1	SW¼24	1S	13E	348137	571
Eric #325	1997-029781	1	NW¼24&SW¼24	1S	13E	348138	572
Eric #326	1997-029782	1	SW¼24	1S	13E	348139	573
Eric #327	1997-029783	1	NW¼24 & NE¼24 & SW¼24	1S	13E	348140	574
Eric #328	1997-029784	1	SW¼24&SE¼24	1S	13E	348141	575
Eric #329	1997-029785	1	NE¼26	1S	13E	348142	576
Eric #330	1997-029786	1	NE¼26	1S	13E	348143	577
Eric #331	1997-029787	1	SE¼23 & NE¼26 & SW¼24	1S	13E	348144	578
Eric #332	1997-029788	1	NE¼26 & NW¼25	1S	13E	348145	579
Eric #333	1997-029789	1	SW¼24 & NW¼25	1S	13E	348146	580
Eric #334	1997-029790	1	NE¼26 & NW¼25	1S	13E	348147	581
Eric #335	1997-029791	1	SW¼24&NW¼25	1S	13E	348148	582
Eric #336	1997-029792	1	NW¼25	1S	13E	348149	583
Eric #337	1997-029793	1	SW¼24&NW¼25	1S	13E	348150	584
Eric #338	1997-029794	1	NW¼25	1S	13E	348151	585
Eric #339	1997-029795	1	SW¼24 & NW¼25	1S	13E	348152	586
Eric #340	1997-029796	1	NW¼25	1S	13E	348153	587

Exhibit A

Name of Claim	Book	Page	Legal Description	Township	Range	AMC	
Eric #341	1997-029797	1	SW¼24 & SE¼24 & NW¼25	1S	13E	348154	588 7
Eric #342	1997-029798	1	NW¼25&NE¼25	1S	13E	348155	589
Eric #343	1997-029799	1	SE¼26	1S	13E	348156	590
Eric #344	1997-029800	1	NE¼26 & SE¼26	1S	13E	348157	591
Eric #345	1997-029801	1	SE¼26	1S	13E	348158	592
Eric #346	1997-029802	1	NE¼26 & SE¼26	1S	13E	348159	593
Eric #347	1997-029803	1	SE¼26 & SW¼25	1S	13E	348160	594
Eric #348	1997-029804	1	NE¼26 & SE¼26 & NW¼25	1S	13E	348161	595
Eric #349	1997-029805	1	NW¼25&SW¼25	1S	13E	348162	596
Eric #350	1997-029806	1	NE¼35	1S	13E	348163	597
Eric #351	1997-029807	1	NE¼35	1S	13E	348164	598
Eric #352	1997-029808	1	NE¼35 & SE¼35	1S	13E	348165	599
Eric #353	1997-029809	1	NE¼35 & SE¼35	1S	13E	348166	600
Eric #354	1997-029810	1	SE¼35	1S	13E	348167	601
Eric #355	1997-029811	1	NE¼35 & SE¼35	1S	13E	348168	602
Eric #356	1997-029812	1	NE¼35&SE¼35&SW¼35&S	1S	13E	348169	603
Eric #357	1997-029813	1	NW¼35 & SW¼35	1S	13E	348170	604
Eric #358	1997-029814	1	SW¼35&NW¼35	1S	13E	348171	605
Eric #359	1997-029815	1	NW¼35 & SW¼35	1S	13E	348172	606
Eric #360	1997-029816	1	NW¼35 & SW¼35	1S	13E	348173	607
Eric #361	1997-029817	1	SW¼35	1S	13E	348174	608
Eric #362	1997-029818	1	SW¼35	1S	13E	348175	609
Eric #363	1997-029819	1	SW¼35	1S	13E	348176	610 J
Kay 1	1732	129-130	SW 1/4 SE 1/4 Section 21	1S	13E	312984	611 7
Kay 2	1732	131-132	SW 1/4 SE 1/4 Section 21	1S	13E	312985	612
Kay 3	1732	133-134	SW 1/4 SE 1/4 Section 21	1S	13E	312986	613 J
Kay 5	1732	137-138	NE 1/4 Section 34	1S	13E	312988	614 7
Kay 6	1732	139-140	NW 1/4 Section 22	1S	13E	312989	615
Kay 7	1732	141-142	NE 1/4 Section 34	1S	13E	312990	616
Kay 8	1732	143-144	NW 1/4 Section 22	1S	13E	312991	617
Kay 9	1732	145-146	NE 1/4 Section 34	1S	13E	312992	618
Kay 10	1762	147-148	NW 1/4 Section 22	1S	13E	312993	619
Kay 11	1732	149-150	NE 1/4 SE 1/4 Section 21	1S	13E	312994	620
Kay 12	1732	151-152	NW 1/4 SW 1/4 Section 22	1S	13E	312995	621
Kay 13	1732	153-154	SE 1/4 Section 34	1S	13E	312996	622
Kay 14	1732	155-156	SW 1/4 Section 22	1S	13E	312997	623 J
Kay 18	1732	163-164	NE¼1/4 NW 1/4 Section22	1S	13E	313001	624 7
Kay 19E	1732	165-166	NE 1/4 Section 22	1S	13E	313002	625
Kay 19W	1732	167-168	NE 1/4 Section 22	1S	13E	313003	626
Kay 20E	1732	169-170	NE 1/4 NW 1/4 Section22	1S	13E	313004	627
Kay 20W	1732	171-172	NE 1/4 NW 1/4 Section22	1S	13E	313005	628
Kay 21E	1732	173-174	NE 1/4 NW 1/4 Section22	1S	13E	313006	629
Kay 21W	1732	175-176	NE 1/4 NW 1/4 Section22	1S	13E	313007	630
Kay 22	1732	177-178	NE 1/4 NW 1/4 Section22	1S	13E	313008	631
Kay 81	1732	179-180	NE 1/4 NW 1/4 Section 21	1S	13E	313009	632
Kay 82	1732	181-182	NW 1/4 Section 21	1S	13E	313010	633
Kay 83	1732	183-184	NE 1/4 NW 1/4 Section 21	1S	13E	313011	634
Kay 84	1732	185-186	NW 1/4 Section 21	1S	13E	313012	635
Kay 85	1732	187-188	NE 1/4 NW 1/4 Section 21	1S	13E	313013	636
Kay 86	1732	189-190	NW 1/4 Section 21	1S	13E	313014	637
Kay 87	1732	191-192	1/4 NW¼ SW 1/4 SE 1/4 Sec	1S	13E	313015	638
Kay 88	1732	193-194	NW 1/4 SW 1/4 Section 21	1S	13E	313016	639
Kay 129	1732	195-196	NE 1/4 Section 20	1S	13E	313017	640
Kay 130	1732	197-198	NE 1/4 Section 20	1S	13E	313018	641 J

RECEIVED  
 OLIN A Z STATE OFFICE

15 & A 9 57  
 2011 AUG 15

PHOENIX, ARIZONA

Name of Claim	Book	Page	Legal Description	Township	Range	AMC
Kay 131	1732	199-200	NE 1/4 Section 20	13E	13E	313019
Kay 132	1732	201-202	NE 1/4 Section 20	13E	13E	313020
Kay 133	1732	203-204	NE 1/4 Section 20	13E	13E	313021
Kay 134	1732	205-206	NE 1/4 Section 20	13E	13E	313022
Kay 135	1732	207-208	NE 1/4 SE 1/4 Section 20	13E	13E	313023
Kay 136	1732	209-210	NE 1/4 SE 1/4 Section 20	13E	13E	313024
Kay 137	1732	211-212	SE 1/4 Section 20	13E	13E	313025
Kay 138	1732	213-214	SE 1/4 Section 20	13E	13E	313026
Kay 141	1732	215-216	SE 1/4 Section 20	13E	13E	313027
Kay 142	1732	217-218	SE 1/4 Section 20	13E	13E	313028
Kay 143	1732	219-220	SE 1/4 Section 20	13E	13E	313029
Kay 145	1732	221-222	SE 1/4 Section 20	13E	13E	313030
Kay 146	1732	223-224	SE 1/4 Section 20	13E	13E	313031
Kay 147	1732	225-226	SE 1/4 Section 20	13E	13E	313032
Kay 148	1732	227-228	SE 1/4 Section 20	13E	13E	313033
Kay 149	1732	229-230	SE 1/4 Section 20	13E	13E	313034
Kay 150	1732	231-232	SE 1/4 Section 20	13E	13E	313035
Kay 152	604	874	NW 1/4 Section 28	13E	13E	47117
LD No. 1	711	870	NE 1/4 Section 23	13E	13E	47272
LD No. 2	693	556	NE 1/4 SE 1/4 Section 23	13E	13E	47273
LD No. 3	688	870	SE 1/4 Section 23	13E	13E	47274
LD No. 4	693	558	NE 1/4 Section 26	13E	13E	47275
LD No. 5	693	559	NE 1/4 SE 1/4 Section 26	13E	13E	47276
LD No. 6	693	560	SE 1/4 Section 26	13E	13E	47277
LD No. 7	693	561	NE 1/4 Section 35	13E	13E	47278
LD No. 8	693	562	NE 1/4 Section 35	13E	13E	47279
LD No. 9	716	365	NE 1/4 Section 23	13E	13E	47280
Margaret 69	559	854	NE 1/4 NW 1/4 Section 22	13E	13E	45754
Margaret 69 East	568	276	NE 1/4 NW 1/4 Section 22	13E	13E	45755
Margaret 133	559	860	SW 1/4 section 14	13E	13E	45820
Margaret 135	559	862	SW 1/4 section 14	13E	13E	45823
Margaret 137	559	864	NW 1/4 Section 23	13E	13E	45826
Margaret 138	574	588	NE 1/4 Section 22	13E	13E	45827
Margaret 139	559	866	NW 1/4 Section 23	13E	13E	45828
Margaret 140	574	589	NE 1/4 Section 22	13E	13E	45829
Margaret 153	564	531	SW SE 1/4 Section 14	13E	13E	45842
Margaret 154	564	532	SW SE 1/4 Section 14	13E	13E	45843
Margaret 155	564	533	NE 1/4 NW 1/4 Section 23	13E	13E	45844
Margaret 156	564	534	NE 1/4 NW 1/4 Section 23	13E	13E	45845
Margaret 157	559	874	NE 1/4 NW 1/4 Section 22	13E	13E	45846
Margaret 159	559	876	NE 1/4 NW 1/4 Section 22	13E	13E	45849
Margaret 161	559	878	NE 1/4 NW 1/4 Section 22	13E	13E	45852

Exhibit A

Name of Claim	Book	Page	Legal Description	Township	Range	AMC	
Margaret 162	559	879	NW 1/4 Section 22	1S	13E	45853	684
Margaret 162 West	568	282	NW 1/4 Section 22	1S	13E	45854	685
Margaret 163	559	880	SW 1/4 SE 1/4 Section 22	1S	13E	45855	686
Margaret 164 West	568	283	SW 1/4 Section 22	1S	13E	45857	687
Margaret 164	583	785	SW 1/4 Section 22	1S	13E	45856	688
Margaret 165	559	882	SW 1/4 SE 1/4 Section 22	1S	13E	45858	689
Margaret 166	559	883	SW 1/4 Section 22	1S	13E	45859	690
Margaret 166 West	568	284	NW 1/4 Section 22	1S	13E	45860	691
Margaret 217	559	884	NW 1/4 Section 23	1S	13E	45901	692
Margaret 218	559	885	NE 1/4 Section 22	1S	13E	45902	693
Margaret 219	559	886	NW 1/4 Section 23	1S	13E	45903	694
Margaret 220	559	887	NE 1/4 Section 22	1S	13E	45904	695
Margaret 221	559	888	NW 1/4 Section 23	1S	13E	45905	696
Margaret 222	559	889	NE 1/4 Section 22	1S	13E	45906	697
Margaret 223	559	890	SW 1/4 SE 1/4 Section 22	1S	13E	45907	698
Margaret 224	559	891	SE 1/4 Section 22	1S	13E	45908	699
Margaret 225	583	784	SW 1/4 Section 23	1S	13E	45909	700
Margaret 226	574	603	SE 1/4 Section 22	1S	13E	45910	701
Margaret 227	564	535	NE 1/4 NW 1/4 Section 23	1S	13E	45911	702
Margaret 228	564	536	NE 1/4 NW 1/4 Section 23	1S	13E	45912	703
Margaret 229	564	537	NE 1/4 NW 1/4 Section 23	1S	13E	45913	704
Margaret 230	564	538	SW 1/4 SE 1/4 Section 23	1S	13E	45914	705
Margaret 231	564	539	SW 1/4 SE 1/4 Section 23	1S	13E	45915	706
Margaret 233	559	894	SW 1/4 SE 1/4 Section 22	1S	13E	45916	707
Margaret 234	559	895	SW 1/4 Section 22	1S	13E	45917	708
Margaret 234 West	568	287	SW 1/4 Section 22	1S	13E	45918	709
Margaret 235	560	729	SW 1/4 SE 1/4 Section 22	1S	13E	45919	710
Margaret 236	574	604	SW 1/4 Section 22	1S	13E	45920	711
Margaret 237	560	731	SW 1/4 SE 1/4 Section 22	1S	13E	45921	712
Margaret 238	560	732	SW 1/4 Section 22	1S	13E	45922	713
Margaret 239	560	733	NE 1/4 NW 1/4 Section 27	1S	13E	45923	714
Margaret 240	560	734	NW 1/4 Section 27	1S	13E	45924	715
Margaret 241	560	735	NE 1/4 NW 1/4 Section 27	1S	13E	45925	716
Margaret 242	574	605	NW 1/4 Section 27	1S	13E	45926	717
Margaret 243	560	737	NE 1/4 NW 1/4 Section 27	1S	13E	45927	718
Margaret 244	574	606	NW 1/4 Section 27	1S	13E	45928	719
Margaret 245	560	739	NE 1/4 NW 1/4 Section 27	1S	13E	45929	720
Margaret 246	560	740	NW 1/4 Section 27	1S	13E	45930	721
Margaret 247	559	896	SW 1/4 Section 23	1S	13E	45931	722
Margaret 248	574	607	SE 1/4 Section 22	1S	13E	45932	723
Margaret 249	561	578	SW 1/4 Section 23	1S	13E	45933	724
Margaret 250	561	579	SE 1/4 Section 22	1S	13E	45934	725
Margaret 251	561	580	SW 1/4 Section 23	1S	13E	45935	726
Margaret 252	561	581	SE 1/4 Section 22	1S	13E	45936	727
Margaret 253	561	582	NW 1/4 Section 26	1S	13E	45937	728
Margaret 254	561	583	NE 1/4 Section 27	1S	13E	45938	729
Margaret 255	561	584	NW 1/4 Section 26	1S	13E	45939	730
Margaret 256	561	585	NE 1/4 Section 27	1S	13E	45940	731
Margaret 257	561	586	NW 1/4 Section 26	1S	13E	45941	732
Margaret 258	561	587	NE 1/4 Section 27	1S	13E	45942	733

2017 AUG 15 A 57

RECEIVED  
BLM AZ STATE OFFICE



Name of Claim	Book	Page	Legal Description	Township	Range	AMC	
Margaret 259	561	588	NW 1/4 Section 26	1S	13E	45943	734
Margaret 260	561	589	NE 1/4 Section 27	1S	13E	45944	735
Margaret 261	560	741	SW 1/4 SE 1/4 Section 27	1S	13E	45945	736
Margaret 262	560	742	SW 1/4 Section 27	1S	13E	45946	737
Margaret 263	560	743	SW 1/4 SE 1/4 Section 27	1S	13E	45947	738
Margaret 264	560	744	SW 1/4 Section 27	1S	13E	45948	739
Margaret 265	561	590	SW 1/4 Section 26	1S	13E	45949	740
Margaret 266	561	591	SE 1/4 Section 27	1S	13E	45950	741
Margaret 267	561	592	SW 1/4 Section 26	1S	13E	45951	742
Margaret 268	561	593	SE 1/4 Section 27	1S	13E	45952	743
Margaret 269	560	745	SW 1/4 SE 1/4 Section 27	1S	13E	45953	744
Margaret 270	560	746	SW 1/4 Section 27	1S	13E	45954	745
Margaret 271	560	747	SW 1/4 SE 1/4 Section 27	1S	13E	45955	746
Margaret 272	560	748	SW 1/4 Section 27	1S	13E	45956	747
Margaret 273	561	594	SW 1/4 Section 26	1S	13E	45957	748
Margaret 274	561	595	SE 1/4 Section 27	1S	13E	45958	749
Margaret 275	561	596	SW 1/4 Section 26	1S	13E	45959	750
Margaret 276	561	596	SE 1/4 Section 27	1S	13E	45960	751
Margaret 277	561	596	SW 1/4 SE 1/4 Section 26	1S	13E	45961	752
Margaret 278	561	597	SW 1/4 SE 1/4 Section 26	1S	13E	45962	753
Margaret 279	561	598	SW 1/4 SE 1/4 Section 26	1S	13E	45963	754
Margaret 280	561	599	SW 1/4 SE 1/4 Section 26	1S	13E	45964	755
Margaret 281	561	600	NE 1/4 NW 1/4 Section 26	1S	13E	45965	756
Margaret 282	561	603	NE 1/4 NW 1/4 Section 26	1S	13E	45966	757
Margaret 283	567	542	NE 1/4 NW 1/4 Section 26	1S	13E	45967	758
Margaret 284	567	543	NE 1/4 NW 1/4 Section 26	1S	13E	45968	759
Margaret 285	567	544	NW 1/4 SW 1/4 Section 23	1S	13E	45969	760
Margaret 286	567	545	SW 1/4 SE 1/4 Section 23	1S	13E	45970	761
Margaret 287	564	540	SW 1/4 SE 1/4 Section 23	1S	13E	45971	762
Margaret 305	565	739	NE 1/4 NW 1/4 Section 35	1S	13E	45985	763
Margaret 306	565	740	NW 1/4 Section 35	1S	13E	45986	764
Margaret 307	565	741	NE 1/4 NW 1/4 Section 35	1S	13E	45987	765
Margaret 308	565	742	NW 1/4 Section 35	1S	13E	45988	766
Margaret 309	565	743	NE 1/4 NW 1/4 Section 35	1S	13E	45989	767
Margaret 310	565	744	NW 1/4 Section 35	1S	13E	45990	768
Margaret 311	565	745	NE 1/4 NW 1/4 Section 35	1S	13E	45991	769
Margaret 312	565	746	NW 1/4 Section 35	1S	13E	45992	770
Margaret 313	565	747	SE 1/4 Section 27	1S	13E	45993	771
Margaret 314	565	748	SW 1/4 SE 1/4 Section 27	1S	13E	45994	772
Margaret 315	565	749	NE 1/4 Section 34	1S	13E	45995	773
Margaret 316	565	750	NE 1/4 NW 1/4 Section 34	1S	13E	45996	774
Margaret 317	565	751	NE 1/4 Section 34	1S	13E	45997	775
Margaret 318	565	752	NE 1/4 NW 1/4 Section 34	1S	13E	45998	776
Margaret 319	565	753	NE 1/4 Section 34	1S	13E	45999	777
Margaret 320	565	754	NE 1/4 NW 1/4 Section 34	1S	13E	46000	778
Margaret 321	567	546	SW 1/4 Section 27	1S	13E	46001	779
Margaret 322	567	547	NW 1/4 Section 34	1S	13E	46002	780

PHOENIX, ARIZONA

2017 AUG 15 A 4 51

RECEIVED  
PLM AZ STATE OFFICE



Exhibit A

Name of Claim	Book	Page	Legal Description	Township	Range	AMC
Margaret 323	567	548	NW 1/4 Section 34	1S	13E	46003
Margaret 324	567	549	NW 1/4 Section 34	1S	13E	46004
Margaret 325	565	755	SW 1/4 Section 22	1S	13E	46005
Margaret 327	565	757	SW 1/4 Section 22	1S	13E	46007
Margaret 328	565	758	SE 1/4 Section 34	1S	13E	46008
Margaret 331	614	329	SW 1/4 Section 22	1S	13E	46011
Margaret 332	583	778	NE 1/4 Section 28	1S	13E	46012
Margaret 333	572	916	NW 1/4 Section 27	1S	13E	46013
Margaret 334	572	917	NE 1/4 Section 28	1S	13E	46014
Margaret 335	583	787	NE 1/4 Section 28	1S	13E	46015
Margaret 336	572	919	NE 1/4 NW 1/4 Section 28	1S	13E	46016
Rook No. 1	1771	262	NE 1/4 Section 23	1S	13E	316548
Rook No. 2	1771	263	NE 1/4 SE 1/4 Section 23	1S	13E	316549
Rook No. 3	1771	264	SE 1/4 Section 23	1S	13E	316550
Rook No. 4	1771	265	SE 1/4 Section 23	1S	13E	316551
Rook No. 5	1771	266	SE 1/4 Section 23	1S	13E	316552
Rook No. 6	1771	267	SE 1/4 Section 23	1S	13E	316553
Rook No. 7	1771	268	NE 1/4 Section 26	1S	13E	316554
East No. 9A	2001	886	SW1/429,SE1/429	1S	13E	355529
Sun #62A	2001	899	SW1/428	1S	13E	355534
Sun #63A	2001	901	SW1/428	1S	13E	355535
Sun #64A	2001	903	SW&SE1/428	1S	13E	355536
Dan 1	2002	868	SE1/4 3	2S	12E	356180
Dan 2	2002	869	SE1/42	2S	12E	356181
Dan 3	2002	870	SW1/411	2S	12E	356182
Dan 4	2002	871	SE1/4NE1/411	2S	12E	356183
Dan 5	2002	872	NW1/4SW1/412,NEWSE1/411	2S	12E	356184
Dan 6	2002	873	SE1/4SW1/4 36	1S	12E	356185
Dan 7	2002	874	SE1/4SW1/4 36	1S	12E	356186
Dan 8	2002	875	SW1/4SE1/4 1,NE1/4 12	2S	12E	356187
Dan 9	2002	876	SE1/4SW1/4 1,NE1/4 12	2S	12E	356188
Dan 10	2002	877	SE1/4 1	2S	12E	356189
Dan 11	2002	878	NE1/412	2S	12E	356190
Dan 12	2002	879	NE1/412	2S	12E	356191
Dan 13	2002	880	SE1/41,NE1/412	2S	12E	356192
Dan 14	2002	881	NE1/4SE1/412	2S	12E	356193
Dan 15	2002	882	NE1/4SE1/412	2S	12E	356194
Dan 16	2002	883	NE1/412	2S	12E	356195
Dan 17	2002	884	SW1/4 1	2S	12E	356196
Dan 18	2002	885	SW1/4SE1/4 1	2S	12E	356197
Dan 19	2002	886	NW1/411	2S	12E	356198
Dan 20	2002	887	SW1/411	2S	12E	356199
Dan 21	2002	888	NW1/4SW1/411	2S	12E	356200
Dan 22	2002	889	NW1/4SW1/411	2S	12E	356201
Dan 23	2002	890	NW1/4SW1/411	2S	12E	356202
Dan 24	2002	891	NW1/4NE1/4 2	2S	12E	356203
Legal Tender 1	2003	12154	North West 1/4 Section 1	2S	12E	356884
Legal Tender 2	2003	12155	North West 1/4 Section 1	2S	12E	356885
Legal Tender 3	2003	12156	South West 1/4 Section 1	2S	12E	356886
Legal Tender 4	2003	12157	South West 1/4 Section 1	2S	12E	356887
Legal Tender 5	2003	12158	North West 1/4 Section 1	2S	12E	356888
Legal Tender 6	2003	12159	North West 1/4 Section 1	2S	12E	356889
Legal Tender 7	2003	12160	North West 1/4 Section 1	2S	12E	356890
Legal Tender 8	2003	12161	North West 1/4 Section 1	2S	12E	356891

781 }  
 782 }  
 783 }  
 784 }  
 785 }  
 786 }  
 787 }  
 788 }  
 789 }  
 790 }  
 791 }  
 792 }  
 793 }  
 794 }  
 795 }  
 796 }  
 797 }  
 798 }  
 799 }  
 800 }  
 801 }  
 802 }  
 803 }  
 804 }  
 805 }  
 806 }  
 807 }  
 808 }  
 809 }  
 810 }  
 811 }  
 812 }  
 813 }  
 814 }  
 815 }  
 816 }  
 817 }  
 818 }  
 819 }  
 820 }  
 821 }  
 822 }  
 823 }  
 824 }  
 825 }  
 826 }  
 827 }  
 828 }  
 829 }  
 830 }  
 831 }  
 832 }  
 833 }  
 834 }

Exhibit A

Name of Claim	Book	Page	Legal Description	Township	Range	AMC
Legal Tender 9	2003	12162	South East 1/4 Section 1	2S	12E	356892
Legal Tender 10	2003	12163	South East 1/4 Section 1	2S	12E	356893
Legal Tender 11	2003	12164	North East 1/4 Section 1	2S	12E	356894
Legal Tender 12	2003	12165	North East 1/4 Section 1	2S	12E	356895
Legal Tender 13	2003	12066	South West 1/4 Section 6	2S	13E	356865
Legal Tender 14	2003	12167	South West 1/4 Section 6	2S	13E	356866
Legal Tender 15	2003	12168	South West 1/4 Section 6	2S	13E	356867
Legal Tender 16	2003	12169	South East 1/4 Section 6	2S	13E	356896
Legal Tender 17	2003	12170	North West 1/4 Section 6	2S	13E	356868
Legal Tender 18	2003	12171	North West 1/4 Section 6	2S	13E	356869
Legal Tender 19	2003	12172	South West 1/4 Section 32	1S	13E	356897
Legal Tender 20	2003	12173	South East 1/4 Section 32	1S	13E	356870
Legal Tender 21	2003	12174	South East 1/4 Section 33	1S	13E	356871
Legal Tender 22	2003	12175	South East 1/4 Section 32	1S	13E	356872
Legal Tender 23	2002	69016	North West 1/4 Section 32	1S	13E	356933
Galaxy No. 1	2004	2354	SW1/41	2S	12E	359395
Gladiator No. 1	2004	2355	NW1/432	1S	13E	359396
Gladiator No. 2	2004	2356	NW1/4NE1/432	1S	13E	359397
Gladiator No. 3	2004	2357	NE1/432	1S	13E	359398
Gladiator No. 4	2004	2358	SW1/429,NW1/432	1S	13E	359399
Gladiator No. 5	2004	2359	SW1/4SE1/429,NW1/4NE1/432	1S	13E	359400
Gladiator No. 6	2004	2360	SE1/429,NE1/432	1S	13E	359401
Gladiator No. 7	2004	2361	NE1/4,SE1/4,NW1/4&SW1/4	1S	13E	359402
Gladiator No. 8	2004	2362	NE1/4SE1/429	1S	13E	359403
Gladiator No. 9	2004	2363	NW1/4SW1/428,NE1/4SE1/42	1S	13E	406339
Olga 1	2004	86442	NW 1/4 Section 28	1S	13E	362903
Olga 2	2004	86443	NW 1/4 Section 28	1S	13E	362904
Olga 3	2004	86444	NE 1/4 Section 29	1S	13E	362905
Olga 4	2004	86445	NE 1/4 Section 29	1S	13E	362906
Kay 15A	2003	4012	SE 1/4 Section 34	1S	13E	357097
Kay 140A	2003	4013	SE 1/4 Section 20	1S	13E	357098
Kay 151	1753	767	NE 1/4 Section 29	1S	13E	315168
Hutton #1	2010	101285	NE 1/4 Section 24	1S	13E	402476
Hutton #2	2010	101286	NE 1/4 Section 24	1S	13E	402477
Hutton #3	2010	101287	NE 1/4 Section 24	1S	13E	402478
Hutton #4	2010	101288	NE 1/4 Section 24	1S	13E	402479
Hutton #5	2010	101289	NE 1/4 Section 24	1S	13E	402480
Hutton #6	2010	101290	SE 1/4 Section 24	1S	13E	402481
Hutton #7	2010	101291	SE 1/4 Section 24	1S	13E	402482
Hutton #8	2010	101292	SW 1/4 Section 19	1S	14E	402483
Hutton #9	2010	101293	SW 1/4 Section 19	1S	14E	402484
Hutton #10	2010	101294	SE 1/4 Section 24	1S	13E	402485
Hutton #11	2010	101295	SE 1/4 Section 24	1S	13E	402486
Hutton #12	2010	101296	SE 1/4 Section 24	1S	13E	402487
Hutton #13	2010	101297	SE 1/4 Section 24	1S	13E	402488
Hutton #14	2010	101298	SW 1/4 Section 19	1S	14E	402489
Hutton #15	2010	101299	SW 1/4 Section 19	1S	14E	402490
Hutton #16	2010	101300	SE 1/4 Section 24	1S	13E	402491
Hutton #17	2010	101301	SE 1/4 Section 24	1S	13E	402492
Hutton #18	2010	101302	NE 1/4 Section 25	1S	13E	402493
Hutton #19	2010	101303	SE 1/4 Section 24	1S	13E	402494
Hutton #20	2010	101304	NE 1/4 Section 25	1S	13E	402495
Hutton #21	2010	101305	NE 1/4 Section 25	1S	13E	402496
Hutton #22	2010	101306	NE 1/4 Section 25	1S	13E	402497

835  
836  
837  
838  
839  
840  
841  
842  
843  
844  
845  
846  
847  
848  
849  
850  
851  
852  
853  
854  
855  
856  
857  
858  
859  
860  
861  
862  
863  
864  
865  
866  
867  
868  
869  
870  
871  
872  
873  
874  
875  
876  
877  
878  
879  
880  
881  
882  
883  
884  
885  
886  
887  
888

RECEIVED  
2010 FEB 19 10 11 AM  
STATE OF TEXAS  
COMMISSIONER OF LAND

Exhibit A

Name of Claim	Book	Page	Legal Description	Township	Range	AMC
Mud Springs #1	2010	101307	SE 1/4 Section 30	1S	14E	402498
Mud Springs #2	2010	101308	SW 1/4 Section 30	1S	14E	402499
Mud Springs #3	2010	101309	SW 1/4 Section 30	1S	14E	402500
Mud Springs #4	2010	101310	SW 1/4 Section 30	1S	14E	402501
Mud Springs #5	2010	101311	SW 1/4 Section 30	1S	14E	402502
Mud Springs #6	2010	101312	SE 1/4 Section 30	1S	14E	402503
Mud Springs #7	2010	101313	SE 1/4 Section 30	1S	14E	402504
Mud Springs #8	2010	101314	SW 1/4 Section 30	1S	14E	402505
Mud Springs #9	2010	101315	SW 1/4 Section 30	1S	14E	402506
Mud Springs #10	2010	101316	NW 1/4 Section 31	1S	14E	402507
Mud Springs #11	2010	101317	NW 1/4 Section 31	1S	14E	402508
Mud Springs #12	2010	101318	NE 1/4 Section 31	1S	14E	402509
Mud Springs #13	2010	101319	NE 1/4 Section 31	1S	14E	402510
Mud Springs #14	2010	101320	NE 1/4 Section 31	1S	14E	402511
Mud Springs #15	2010	101321	NW 1/4 Section 31	1S	14E	402512
Mud Springs #16	2010	101322	NW 1/4 Section 31	1S	14E	402513
Mud Springs #17	2010	101323	NW 1/4 Section 31	1S	14E	402514
Mud Springs #18	2010	101324	NW 1/4 Section 31	1S	14E	402515
Mud Springs #19	2010	101325	NE 1/4 Section 31	1S	14E	402516
Mud Springs #20	2010	101326	NE 1/4 Section 31	1S	14E	402517
Mud Springs #21	2010	101327	NE 1/4 Section 31	1S	14E	402518
Mud Springs #22	2010	101328	NE 1/4 Section 31	1S	14E	402519
Mud Springs #23	2010	101329	NW 1/4 Section 31	1S	14E	402520
Mud Springs #24	2010	101330	NW 1/4 Section 31	1S	14E	402521
Mud Springs #25	2010	101331	NW Section 31	1S	14E	402522
Mud Springs #26	2010	101332	NW 1/4 Section 31	1S	14E	402523
Mud Springs #27	2010	101333	NE 1/4 Section 31	1S	14E	402524
Mud Springs #28	2010	101334	NE 1/4 Section 31	1S	14E	402525
Mud Springs #29	2010	101335	SE 1/4 Section 31	1S	14E	402526
Mud Springs #30	2010	101336	SE 1/4 Section 31	1S	14E	402527
Mud Springs #31	2010	101337	SW 1/4 Section 31	1S	14E	402528
Mud Springs #32	2010	101338	SW 1/4 Section 31	1S	14E	402529
Mud Springs #33	2010	101339	SW 1/4 Section 31	1S	14E	402530
Mud Springs #34	2010	101340	SW 1/4 Section 31	1S	14E	402531
Mud Springs #35	2010	101341	SE 1/4 Section 31	1S	14E	402532
Mud Springs #36	2010	101342	SE 1/4 Section 31	1S	14E	402533
Mud Springs #37	2010	101343	SE 1/4 Section 31	1S	14E	402534
Mud Springs #38	2010	101344	SE 1/4 Section 31	1S	14E	402535
Mud Springs #39	2010	101345	SW 1/4 Section 31	1S	14E	402536
Mud Springs #40	2010	101346	SW 1/4 Section 31	1S	14E	402537
Mud Springs #41	2010	101347	SW 1/4 Section 31	1S	14E	402538
Mud Springs #42	2010	101348	SW 1/4 Section 31	1S	14E	402539
Mud Springs #43	2010	101349	SE 1/4 Section 31	1S	14E	402540
Mud Springs #44	2010	101350	SE 1/4 Section 31	1S	14E	402541
Roadside #1	2011	122230	SE 1/4 Section 29	1S	13E	405551
Roadside #2	2011	122231	SE 1/4 Section 29	1S	13E	405552
Roadside #3	2011	122232	SE 1/4 Section 29	1S	13E	405553
Roadside #4	2011	122233	SW 1/4 Section 28	1S	13E	405554
Roadside #5	2011	122234	SW 1/4 Section 28	1S	13E	405555
Oak 40	2011	122235	SW 1/4 Section 28	1S	13E	405556
Bufford 1	2013	9793	SW 1/4 Section 24	1S	12E	420992
Bufford 2	2013	9794	SW 1/4 Section 24	1S	12E	420993
Bufford 3	2013	9795	SW 1/4 Section 24	1S	12E	420994
Bufford 4	2013	9796	SE 1/4 Section 24	1S	12E	420995

889 7  
890  
891  
892  
893  
894  
895  
896  
897  
898  
899  
900  
901  
902  
903  
904  
905  
906  
907  
908  
909  
910  
911  
912  
913  
914  
915  
916  
917  
918  
919  
920  
921  
922  
923  
924  
925  
926  
927  
928  
929  
930  
931  
932  
933 7  
934  
935  
936  
937  
938  
939 7  
940  
941  
942

RECEIVED  
APR 18 2013  
MAY 15 2013

Exhibit A

Name of Claim	Book	Page	Legal Description	Township	Range	AMC	
Bufford 5	2013	9665	SE 1/4 Section 24	1S	12E	420864	943
Bufford 6	2013	9666	SE 1/4 Section 24	1S	12E	420865	944
Verde 44	2014	3774	NE Section 35	1S	13E	426152	945
Verde 45	2014	3775	NW Section 36	1S	13E	426153	946
Verde 46	2014	3776	NW Section 36	1S	13E	426154	947
Verde 47	2014	3777	NW Section 36	1S	13E	426155	948
Verde 48	2014	3778	NW Section 36	1S	13E	426156	949
Verde 49	2014	3779	NENW Section 36	1S	13E	426157	950
Verde 50	2014	3780	NE Section 36	1S	13E	426158	951
Verde 51	2014	3781	NE Section 36	1S	13E	426159	952
Verde 52	2014	3782	NE Section 36	1S	13E	426160	953
Verde 53	2014	3783	NE Section 36	1S	13E	426161	954
Verde 62	2014	3784	NW Section 31	1S	14E	426162	955
Verde 63	2014	3785	NW Section 31	1S	14E	426163	956
Verde 64	2014	3786	NE Section 36	1S	13E	426164	957
Verde 65	2014	3787	NE Section 36	1S	13E	426165	958
Verde 66	2014	3788	NE Section 36	1S	13E	426166	959
Verde 67	2014	3789	NE Section 36	1S	13E	426167	960
Verde 68	2014	3790	NENW Section 36	1S	13E	426168	961
Verde 69	2014	3791	NW Section 36	1S	13E	426169	962
Verde 70	2014	3792	NW Section 36	1S	13E	426170	963
Verde 71	2014	3793	NW Section 36	1S	13E	426171	964
Verde 72	2014	3794	NW Section 36	1S	13E	426172	965
Verde 73	2014	3795	NE Section 35	1S	13E	426173	966
Verde 74	2014	3796	NWSW Section 35	1S	13E	426174	967
Verde 75	2014	3797	NWSW Section 35	1S	13E	426175	968
Verde 76	2014	3798	NENWSWSE Section 35	1S	13E	426176	969
Verde 77	2014	3799	NESE Section 35	1S	13E	426177	970
Verde 78	2014	3800	NESE Section 35	1S	13E	426178	971
Verde 79	2014	3801	NESE Section 35	1S	13E	426179	972
Verde 80	2014	3802	NESE Section 35	1S	13E	426180	973
Verde 81	2014	3803	NESE Section 35	1S	13E	426181	974
Verde 82	2014	3833	NWSW Section 36	1S	13E	426182	975
Verde 83	2014	3804	NWSW Section 36	1S	13E	426183	976
Verde 84	2014	3805	NWSW Section 36	1S	13E	426184	977
Verde 85	2014	3806	NENWSWSE Section 36	1S	13E	426185	978
Verde 86	2014	3807	NESE Section 36	1S	13E	426186	979
Verde 87	2014	3808	NESE Section 36	1S	13E	426187	980
Verde 88	2014	3809	NESE Section 36	1S	13E	426188	981
Verde 89	2014	3810	NESE Section 36	1S	13E	426189	982
Verde 90	2014	3811	NWSW Section 36	1S	14E	426190	983
Verde 91	2014	3812	NWSW Section 36	1S	14E	426191	984
Verde 92	2014	3813	SSW Section 31	1S	14E	426192	985
Verde 93	2014	3814	SSW Section 31	1S	14E	426193	986
Verde 94	2014	3815	SSW Section 31	1S	13E	426194	987
Verde 95	2014	3816	SE Section 36	1S	13E	426195	988
Verde 96	2014	3817	SE Section 36	1S	13E	426196	989
Verde 97	2014	3818	SE Section 36	1S	13E	426197	990
Verde 98	2014	3819	SWSW Section 36	1S	13E	426198	991
Verde 99	2014	3820	SW Section 36	1S	13E	426199	992
Verde 100	2014	3821	SW Section 36	1S	13E	426200	993
Verde 101	2014	3822	SW Section 36	1S	13E	426201	994
Verde 102	2014	3823	SW Section 36	1S	13E	426202	995
Verde 103	2014	3824	SE Section 35	1S	13E	426203	996

Exhibit A

Name of Claim	Book	Page	Legal Description	Township	Range	AMC	
Verde 104	2014	3825	SE Section 35	1S	13E	426204	997
Verde 105	2014	3826	SE Section 35	1S	13E	426205	998
Verde 106	2014	3827	SE Section 35	1S	13E	426206	999
Verde 107	2014	3828	SWSE Section 35	1S	13E	426207	1000
Verde 108	2014	3829	SW Section 35	1S	13E	426208	1001
Verde 109	2014	3830	SW Section 35	1S	13E	426209	1002
Verde 112	2014	3831	NW Section 31	1S	14E	426210	1003
Verde 113	2014	3832	NW Section 31	1S	14E	426211	1004
Verde 1	2014	9751	NE Section 30	1S	14E	427059	1005
Verde 2	2014	9752	NE Section 30	1S	14E	427060	1006
Verde 3	2014	9753	NE Section 30	1S	14E	427061	1007
Verde 4	2014	9754	NE Section 30	1S	14E	427062	1008
Verde 5	2014	9755	NENW Section 30	1S	14E	427063	1009
Verde 6	2014	9756	NW Section 30	1S	14E	427064	1010
Verde 7	2014	9757	NW Section 30	1S	14E	427065	1011
Verde 8	2014	9758	NW Section 30	1S	14E	427066	1012
Verde 9	2014	9759	NW Section 30	1S	13E	427067	1013
Verde 10	2014	9760	NW Section 30	1S	13E	427068	1014
Verde 11	2014	9761	NE Section 25	1S	13E	427069	1015
Verde 12	2014	9762	NWSW Section 25	1S	13E	427070	1016
Verde 13	2014	9763	NWSW Section 25	1S	13E	427071	1017
Verde 14	2014	9764	NWSW Section 25	1S	13E	427072	1018
Verde 15	2014	9765	NENW Section 25	1S	13E	427073	1019
Verde 16	2014	9766	NESE Section 25	1S	13E	427074	1020
Verde 17	2014	9767	NESE Section 25	1S	13E	427075	1021
Verde 18	2014	9768	NESE Section 25	1S	13E	427076	1022
Verde 19	2014	9769	NESE Section 25	1S	14E	427077	1023
Verde 20	2014	9770	NWSW Section 30	1S	14E	427078	1024
Verde 21	2014	9771	NWSW Section 30	1S	14E	427079	1025
Verde 22	2014	9772	NWSW Section 30	1S	14E	427080	1026
Verde 23	2014	9773	NWSW Section 30	1S	14E	427081	1027
Verde 24	2014	9774	NENW Section 30	1S	14E	427082	1028
Verde 25	2014	9775	NESE Section 30	1S	14E	427083	1029
Verde 26	2014	9776	NESE Section 30	1S	14E	427084	1030
Verde 27	2014	9777	NESE Section 30	1S	14E	427085	1031
Verde 28	2014	9778	SE Section 30	1S	14E	427086	1032
Verde 29	2014	9779	SE Section 30	1S	14E	427087	1033
Verde 30	2014	9780	SE Section 30	1S	14E	427088	1034
Verde 31	2014	9781	SWSE Section 30	1S	14E	427089	1035
Verde 32	2014	9782	SW Section 30	1S	14E	427090	1036
Verde 33	2014	9783	SW Section 30	1S	14E	427091	1037
Verde 34	2014	9784	SW Section 30	1S	14E	427092	1038
Verde 35	2014	9785	SW Section 30	1S	13E	427093	1039
Verde 36	2014	9786	SW Section 30	1S	13E	427094	1040
Verde 37	2014	9787	SE Section 25	1S	13E	427095	1041
Verde 38	2014	9788	SE Section 25	1S	13E	427096	1042
Verde 39	2014	9789	SE Section 25	1S	13E	427097	1043
Verde 40	2014	9790	SWSE Section 25	1S	13E	427098	1044
Verde 41	2014	9791	SW Section 25	1S	13E	427099	1045
Verde 42	2014	9792	SW Section 25	1S	13E	427100	1046
Verde 43	2014	9793	SW Section 25	1S	13E	427101	1047
Verde 54	2014	9794	SW Section 25	1S	14E	427102	1048
Verde 55	2014	9795	SW Section 30	1S	14E	427103	1049
Verde 56	2014	9796	SW Section 30	1S	14E	427104	1050

Exhibit A

Name of Claim	Book	Page	Legal Description	Township	Range	AMC	
Verde 57	2014	9797	SWSection 30	1S	14E	427105	1051
Verde 58	2014	9798	SWSection 30	1S	14E	427106	1052
Verde 59	2014	9799	SWSection 30	1S	14E	427107	1053
Verde 60	2014	9800	SE Section 30	1S	14E	427108	1054
Verde 61	2014	9801	SE Section 30	1S	14E	427109	1055
Verde 110	2014	9802	SE Section 30	1S	14E	427110	1056
Verde 111	2014	9803	SW Section 19	1S	14E	427111	1057
Rawhide 1	2015	10641	SW Section 19	1S	13E	430459	1058
Rawhide 2	2015	10642	NWSW Section 34	1S	13E	430460	1059
Rawhide 3	2015	10643	NWSW Section 34	1S	13E	430461	1060
Rawhide 4	2015	10644	NWSW Section 34	1S	13E	430462	1061
Rawhide 5	2015	10645	NWSW Section 34	1S	13E	430463	1062
Rawhide 6	2015	10646	NENW Section 34	1S	13E	430464	1063
Rawhide 7	2015	10647	NESE Section 34	1S	13E	430465	1064
Rawhide 8	2015	10648	NESE Section 34	1S	13E	430466	1065
Rawhide 9	2015	10649	NESE Section 34	1S	13E	430467	1066
Rawhide 10	2015	10650	NESE Section 34	1S	13E	430468	1067
Rawhide 11	2015	10651	SE Section 34	1S	13E	430469	1068
Rawhide 12	2015	10652	SE Section 34	1S	13E	430470	1069
Rawhide 13	2015	10653	SE Section 34	1S	13E	430471	1070
Rawhide 14	2015	10654	SE Section 34	1S	13E	430472	1071
Rawhide 15	2015	10655	SWSE Section 34	1S	13E	430473	1072
Rawhide 16	2015	10656	SW Section 34	1S	13E	430474	1073
Rawhide 17	2015	10657	SW Section 35	1S	13E	430475	1074
Rawhide 18	2015	10658	SW Section 36	1S	13E	430476	1075
Rawhide 19	2015	10659	SW Section 37	1S	13E	430477	1076
Rawhide 20	2015	10660	SE Section 34	1S	13E	430478	1077
Rawhide 21	2015	10661	SWSE Section 34	1S	13E	430479	1078
Rawhide 22	2015	10662	SE Section 34	1S	13E	430480	1079
Rawhide 23	2015	10663	SE Section 35	1S	13E	430481	1080
Rawhide 24	2015	10664	NWSection 34	1S	13E	430482	1081
Rawhide 25	2015	10665	NWSection 34	1S	13E	430483	1082
Rawhide 26	2015	10666	NWSection 34	1S	13E	430484	1083
Rawhide 27	2015	10667	NWSection 34	1S	13E	430485	1084
Rawhide 28	2015	10668	SW Section 27	1S	13E	430486	1085
Bridge 1	2016	31659	SW Section 27	1S	12E	438266	1086
Bridge 2	2016	31660	NESE Section 21	1S	12E	438267	1087
Bridge 3	2016	31661	NESE Section 21	1S	12E	438268	1088
Bridge 4	2016	31662	NWNE Section 21	1S	12E	438269	1089
Bridge 5	2016	31663	NWSW Section 21	1S	12E	438270	1090
Bridge 6	2016	31664	NWSW Section 21	1S	12E	438271	1091
Bridge 7	2016	31665	NESE Section 20	1S	12E	438272	1092
Bridge 8	2016	31666	NENW Section 20	1S	12E	438273	1093
Bridge 9	2016	31667	NWSE Section 20	1S	12E	438274	1094
Bridge 10	2016	31668	NWSE Section 20	1S	12E	438275	1095
Bridge 11	2016	31669	NESW Section 20	1S	12E	438276	1096
Bridge 12	2016	31670	NWSE Section 20	1S	12E	438277	1097
Bridge 13	2016	31671	NWSW Section 20	1S	12E	438278	1098
Bridge 14	2016	31672	NWSW Section 20	1S	12E	438279	1099
Bridge 15	2016	31673	NENW Section 20	1S	12E	438280	1100
Bridge 16	2016	31674	NWSE Section 20	1S	12E	438281	1101
Bridge 17	2016	31675	SWNW Section 21	1S	12E	438282	1102
Bridge 18	2016	31676	SWNW Section 21	1S	12E	438283	1103
Bridge 19	2016	31677	NWSW Section 28	1S	12E	438284	1104

RECEIVED

Exhibit A

Name of Claim	Book	Page	Legal Description	Township	Range	AMC	
Bridge 20	2016	31678	NESE Section 29	1S	12E	438285	1105 7
Bridge 21	2016	31679	NENW Section 29	1S	12E	438286	1106
Bridge 22	2016	31680	NWSW Section 29	1S	12E	438287	1107
Bridge 23	2016	31681	NWSW Section 29	1S	12E	438288	1108
Kay 4	2016	31682	NESEW Section 29	1S	13E	438289	1109
Kay 16	2016	31683	SESW Section 21	1S	13E	438290	1110
Kay 17	2016	31684	NESE Section 21	1S	13E	438291	1111 J
Raptor # 1	2006	135862	SESE Section 21	1S	13E	374059	1112 7
Raptor # 2	2006	135863	SW 1/4 Section 12	1S	13E	374060	1113
Raptor # 3	2006	135864	SW 1/4 Section 13	1S	13E	374061	1114
Raptor # 4	2006	135865	NE 1/4 Section 12	1S	13E	374062	1115
Raptor # 5	2006	135866	NE 1/4 Section 13	1S	13E	374063	1116
Raptor # 6	2006	135867	SE 1/4 Section 2	1S	13E	374064	1117
Raptor # 7	2006	135868	SE 1/4 Section 2	1S	13E	374065	1118 J

Total claims 1118

RECEIVED  
 PHOENIX, ARIZONA  
 2011 AUG 15 A 9:56  
 STATE OFFICE

NO. OF CLAIMS 1118  
 AMOUNT \$ 174,375.00  
 RECEIPT NO. 3937185  
 INIT. ESJ  
 \*\* BLM-ASO\*\*



**United States Department of the Interior  
Bureau of Land Management  
DIV OF LANDS, MINRLS & ENERGY  
ONE N CENTRAL AVE  
PHOENIX, AZ 85004 -4427  
Phone: 602-417-9200**

Receipt

No: 3937185

<b>Transaction #:</b> 4046811	
<b>Date of Transaction:</b> 08/15/2017	
<b>CUSTOMER:</b>	
RESOLUTION COPPER MINING LLC 105 W MAGMA HEIGHTS DR SUPERIOR, AZ 85173-2523 US	

LINE #	QTY	DESCRIPTION	REMARKS	UNIT PRICE	TOTAL
1	1.00	LOCATABLE MINERALS / MINING CLAIMS- NOT NEW-UNADJUD, ONE AUTH NO. ONLY / MINING CLAIM MONEY RECEIVED CASES: AMC60069/\$174375.00	2018 MAINT (1118)	- n/a -	174375.00
<b>TOTAL:</b>					<b>\$174,375.00</b>

PAYMENT INFORMATION			
1	AMOUNT:	174375.00	POSTMARKED: N/A
	TYPE:	CHECK	RECEIVED: 08/15/2017
	CHECK NO:	0080001740	
	NAME:	RESOLUTION COPPER MINING 4700 S DAYBREAK PK WY SOUTH JORDAN UT 84095 US	

<b>REMARKS</b>

This receipt was generated by the automated BLM Collections and Billing System and is a paper representation of a portion of the official electronic record contained therein.

July 12, 2016

United States Department of Interior  
BUREAU OF LAND MANAGEMENT  
Arizona State Office  
Records Section  
One North Central  
Suite 800  
Phoenix, Arizona 85004

427059	359395	60069
430459	406339	347702
438266	362903	348024
374059	357097	312984
	402476	46919
	405551	45684
	420864	316548
	426152	355529
		356180
		356884
		356865
		356933

**NOTICE OF INTENT TO HOLD**  
**ANNUAL CLAIM MAINTENANCE FEES for 2016/2017,**  
**By RESOLUTION COPPER MINING LLC.**

To Whom It May Concern:

The Final Rule as published in the Federal Register implements provisions of the Interior Department and related agencies, *that a Statutorily Authorized Adjustment effective June 30, 2014 that requires an annual rental fee of \$155.00* for each unpatented mining claim and site located and held under the General Mining Law of 1872.

This will serve as notice that **RESOLUTION COPPER MINING LLC.**, a Delaware Corporation, whose address for purposes of this filing is **105 Magma Heights, Superior, Arizona 85273** intends to hold the mining claims and /or mill sites (**1118**) described in **Exhibit A** attached hereto for the assessment years **2016/2017**, by payment of the annual claim maintenance fee of **\$155.00** per claim or site. Payment of **\$173,200.00** is made herewith for such assessment year for each of the unpatented lode claims and sites. The name, BLM serial number, book and page or index number of recording of the location notice is official records of Pinal County, Arizona, of which are set forth in **Exhibit A** attached hereto and by this reference incorporated herein.

Sincerely,



**Sterling Hundley**  
**Financial Operations Officer**  
**As Manager**  
**RESOLUTION COPPER COMPANY**  
**RESOLUTION COPPER MINING LLC.**

Telephone 520-689-3341

Cc: file

# 3609471

A Limited Liability Company

RECEIVED  
BLM ARIZONA STATE OFFICE  
2016 JUL 19 A 10:03  
PHOENIX, ARIZONA

ENTERED  
JUL 20 2016  
BY: Rm

**RESOLUTION COPPER MINING LLC  
NOTICE OF INTENT TO HOLD THE FOREGOING UNPATENTED MINING CLAIMS  
FOR THE YEARS 2016/2017**

Name of Claim	Book	Page	Legal Description	Township	Range	AMC	
Red Brick 1 (Placer)	(160 ac) 38	262	NW1/4 4	2S	12E	60069	1
Apex	41	72	SW1/4 25	1S	12E	60083	2
Ash No. 1	40	272	SE 1/4 25	1S	12E	60084	3
Ash No. 6	40	276	NE1/4NWV1/4 29	1S	13E	60085	4
Ash No. 8	40	278	NE1/4SE1/4SW1/4NW1/4 30	1S	13E	60086	5
Ash No. 9	40	279	NE1/4SE1/4 25	1S	12E	60087	6
Ash No. 10	40	280	NE1/4SE1/4 25	1S	12E	60088	7
Ash No. 11	40	281	NE1/4 25	1S	12E	60089	8
Ash No. 12	40	282	NE1/4 25, NW1/4 30	1S	12E	60090	9
Ash No. 13	40	283	NW1/4NE1/4 30, NW1/4 29	1S	13E	60091	10
Ash No. 14	40	284	NW1/4 29	1S	13E	60092	11
Ash No. 15	40	285	NW1/4NE1/4 29	1S	13E	60093	12
Ash No. 16	42	179	NW1/4NE1/4SE1/4SW1/4 25	1S	12E	60094	13
Ash No. 17	Dkt362	255	NE1/4 29	1S	13E	60095	14
Ash No. 18	Dkt362	256	NW1/4NE1/4 29	1S	13E	60096	15
Ash No. 19	Dkt362	257	NW1/4 29	1S	13E	60097	16
Ash No. 20	Dkt362	258	NW1/4 29	1S	13E	60098	17
Ash No. 21	Dkt362	259	NW1/4 29	1S	13E	60099	18
Ash No. 22	Dkt362	260	NW1/4NE1/4 30	1S	13E	60100	19
Ash No. 23	Dkt362	261	NE1/4 30	1S	13E	60101	20
Ash No. 24	Dkt362	262	NW1/4NE1/4 30	1S	13E	60102	21
Ash No. 25	Dkt362	263	NW1/4 30	1S	13E	60103	22
Ash No. 26	Dkt362	264	NE1/4 25	1S	12E	60104	23
Ash No. 27	Dkt362	265	NE1/4 25	1S	12E	60105	24
Ash No. 28	Dkt362	266	NE1/4 25	1S	12E	60106	25
Ash No. 29	Dkt362	267	NW1/4NE1/4 25	1S	12E	60107	26
Russ No. 8	Dkt687	360	NW1/4 25	1S	12E	60108	27
Russ No. 9	Dkt687	361	NW1/4 25	1S	12E	60109	28
Russ No. 10	Dkt687	362	NW1/4 25	1S	12E	60110	29
Russ No. 11	Dkt687	363	NW1/4 25	1S	12E	60111	30
Russ No. 12	Dkt687	364	NW1/4NE1/4 25	1S	12E	60112	31
Russ No. 13	Dkt687	365	NE1/4 26, SE1/4 23	1S	12E	60113	32
Russ No. 14	Dkt687	366	NE1/4 26, SE1/4 23	1S	12E	60114	33
Russ No. 15	Dkt687	367	NW1/425, NE1/426, SE1/423, S	1S	12E	60115	34
Russ No. 16	Dkt687	368	NW1/4 25, SW1/4 24	1S	12E	60116	35
Russ No. 17A	Dkt693	225	NW1/4 25, SW1/4 24	1S	12E	60118	36
Russ No. 18A	Dkt693	226	NW1/4 25, SW1/4 24	1S	12E	60117	37
Russ No. 19A	Dkt693	227	NW1/4 25, SW1/4 24	1S	12E	60119	38
Russ No. 20A	Dkt693	228	SE1/4SW1/4 24, NW1/4NE1/4	1S	12E	60120	39
Russ No. 21	Dkt687	373	SE1/4 24, NE1/4 25	1S	12E	60121	40
Russ No. 22	Dkt687	374	SE1/4 24, NE1/4 25	1S	12E	60122	41
Russ No. 23	Dkt687	375	SE1/4 24, NE1/4 25	1S	12E	60123	42
Russ No. 24	Dkt687	376	SE1/4 24, NE1/4 25	1S	12E	60124	43
Black Foot No. 1	F	351	SW1/4SE1/4 25	1S	12E	60125	44
Black Rock No. 1	41	73	SW1/4 25	1S	12E	60201	45
Hard Rock N. 8	H	461	SE1/4 36	1S	12E	60126	46
Hard Rock No. 13	39	43	SE/4 36	1S	12E	60129	47

Exhibit A

Name of Claim	Book	Page	Legal Description	Township	Range	AMC	
Hard Rock No. 14	39	44	SE1/4 36	1S	12E	60130	7 48
Monarch No. 1	F	354	SE1/4SW1/4 36	1S	12E	60131	49
Nadene	41	75	SE1/4 36	1S	12E	60132	50
Nadene No. 1	41	74	SE1/4 36	1S	12E	60133	51
Oak No. 9	34	69	NW1/4SE1/4SW1/4	1S	13E	60136	52
Oak No. 18	34	391	SW1/4 32	1S	13E	60141	53
Oak No. 19	34	392	SW1/4 32	1S	13E	60142	54
Oak No. 20	2002	66912	SW1/4, 32	1S	13E	60143	55
Oak No. 21	34	394	SW1/4 32,SE1/4SW1/4 31	1S	13E	60144	56
Oak No. 22	34	395	SW1/432,SE1/4SW1/431	1S	13E	60145	57
Oak No. 23	34	396	SW1/432,SE1/4SW1/431	1S	13E	60146	58
Oak No. 24	34	397	SW1/431	1S	12E	60147	59
Oak No. 25	34	398	SE1/436	1S	12E	60148	60
Oak No. 26	34	399	SE1/436	1S	12E	60149	61
Oak No. 27	34	400	SE1/436	1S	12E	60150	62
Pine No. 1	Dkt717	441	NW1/4SW1/436	1S	12E	60151	63
Pine No. 2	Dkt717	442	NW1/4NE1/4SE1/4SW1/436	1S	12E	60152	64
Pine No. 3	Dkt717	443	NE1/4SE1/436	1S	12E	60153	65
Pine No. 4	Dkt717	444	NE1/4SE1/436	1S	12E	60154	66
Pine No. 5	Dkt717	445	NE1/4SE1/436	1S	12E	60155	67
Pine No. 6	Dkt717	446	NE1/4SE1/436	1S	12E	60156	68
Pine No. 7	Dkt717	447	NE1/4SE1/436	1S	12E	60157	69
Pine No. 8	Dkt717	448	NE1/436	1S	12E	60158	70
Pine No. 9	Dkt717	449	NE1/436	1S	12E	60159	71
Oak No. 33	Dkt198	499	NE1/429	1S	13E	60160	72
Oak No. 34	Dkt198	500	NE1/429	1S	13E	60161	73
Oak No. 35	Dkt198	501	NE1/429,NW1/428	1S	13E	60162	74
Oak No. 36	Dkt198	502	NW1/428	1S	13E	60163	75
Oak No. 37	Dkt198	503	NW1/428	1S	13E	60164	76
Oak No. 38	2001	30896	NW1/4SW1/428	1S	13E	60165	77
Oak No. 39	2001	30889	NW1/4SW1/428	1S	13E	60166	78
Oak No. 41	2001	30893	NE1/4SE1/429	1S	13E	60168	79
Oak No. 42	2001	30895	NE1/4SE1/429	1S	13E	60169	80
Oak No. 43	Dkt198	509	SE1/429NE1/432	1S	13E	60170	81
Oak No. 44	Dkt198	510	NE1/432	1S	13E	60171	82
Palace No. 1	41	71	NW1/4SW1/425	1S	12E	60172	83
Ace	2002	66913	NE1/4, 1	2S	12E	60173	84
Ace 1	Dkt142	525	NE1/41	2S	12E	60174	85
Ace 2	Dkt142	526	NE1/41	2S	12E	60175	86
Ace 3	Dkt142	527	NE1/4SE1/41	2S	12E	60176	87
Ace 4	Dkt142	528	NE1/4SE1/41	2S	12E	60177	88
Ace 5	Dkt142	529	NE1/4SE1/41	2S	12E	60178	89
Ace 6	Dkt142	530	SE1/41	2S	12E	60179	90
Alto	2002	66914	NW1/4, 1	2S	12E	60180	91
Alto No. 1	2002	66915	NW1/4, 1	2S	12E	60181	92
Alto No. 2	2002	66916	NW1/41	2S	12E	60182	93
Alto No. 3	2002	66917	NW1/41	2S	12E	60183	94
Alto No. 4	39	615	NW1/4SW1/41	2S	12E	60184	95
Alto No. 5	39	616	SW1/41	2S	12E	60185	96
Alto No. 7	39	618	NW1/4NE1/4SE1/4SW1/41	2S	12E	60187	97
Alto No. 8	2002	66918	NW1/4, 1	2S	12E	60188	98
Alto No. 9	2002	66919	NW1/4, 1	2S	12E	60189	99
Alto No. 10	2002	66920	NW1/4, 1	2S	12E	60190	100
Alto No. 11	39	622	NW1/4NE1/41	2S	12E	60191	101

7 48  
49  
50  
51  
52  
53  
54  
55  
56  
57  
58  
59  
60  
61  
62  
63  
64  
65  
66  
67  
68  
69  
70  
71  
72  
73  
74  
75  
76  
77  
78  
79  
80  
81  
82  
83  
84  
85  
86  
87  
88  
89  
90  
91  
92  
93  
94  
95  
96  
97  
98  
99  
100  
101

RECEIVED  
STATE

Exhibit A

Name of Claim	Book	Page	Legal Description	Township	Range	AMC	
Arizona	39	396	SW1/42,NWV1/4II	2S	12E	60192	7 102
Big Ledge	41	190	NE1/4SE1/42	2S	12E	60193	7 103
Wes No. 1	Dkt711	280	NW1/426	1S	12E	60195	7 104
Wes No.2	Dkt711	281	NW1/4NE1/426	1S	12E	60196	105
Brooklyn	40	36	SE1/42	2S	12E	60197	106
Chicago	39	399	SW1/42	2S	12E	60198	107
Gardner	46	20	NW1/4SW1/42,NE1/4SE1/43	2S	12E	60199	108
Gussie	34	184	NW1/4SW1/42	2S	12E	60200	7 109
Hard Rock No. 2	41	193	NE1/42	2S	12E	60203	7 110
Hard Rock No. 6	H	457	SW1/41,NE1/4SE1/42	2S	12E	60204	111
Hard Rock No. 7	H	460	NE1/42	2S	12E	60205	112
Hard Rock No. 11	36	60	NW1/4SW1/41,NE1/4SE1/42	2S	12E	60206	113
Hard Rock No. 12	36	61	NE1/42,NW1/41	2S	12E	60207	114
Horn Silver	41	191	NE1/42	2S	12E	60208	115
Horn Silver No. 1	41	195	NE1/42	2S	12E	60209	116
Jane	41	192	NE1/42	2S	12E	60210	117
Johnnie (Little)	34	185	NW1/42,NE1/4 3	2S	12E	60211	118
Katie	246	21	NW1/42,NE1/4 3	2S	12E	60212	119
Legal-Tender	41	189	NE1/4NW1/4 2	2S	12E	60213	120
Libbie amended #2	34	186	SW1/4 2	2S	12E	60214	121
Libbie No.1	34	187	SW1/4 2	2S	12E	60215	122
Libbie No. 2	34	188	SW1/4 2	2S	12E	60216	123
Maggie	39	397	NW1/4 2	2S	12E	60218	124
Michigan	39	400	SW1/4 2	2S	12E	60219	125
New York	40	35	SE1/4 2	2S	12E	60220	126
Rube	34	189	SW1/4 2	2S	12E	60221	127
Ruby	34	190	NW1/4SW1/4 2	2S	12E	60222	128
Sallie	34	195	NW1/42,NE1/4 3	2S	12E	60223	129
Apache Leap	26	353	SW1/41,SE1/4 2	2S	12E	60224	130
Cobre Verde	39	213	NW1/4NE1/4 11	2S	12E	60225	131
Cobre Verde No.1	1/AM/MI	252	NW1/4NE1/4 11	2S	12E	60226	132
Connecting Link	1/AM/MI	313	SW1/4I,NW1/4NE1/4 12	2S	12E	60227	133
Connecting Link	1/AM/MI	204	NW1/4NE1/4 11	2S	12E	60228	134
Connecting Link	1/AM/MI	205	NE1/4 11,SE1/4 2	2S	12E	60229	135
Connecting Link	1/AM/MI	206	NE1/4 11,SE1/4 2	2S	12E	60230	136
Connecting Link	1/AM/MI	207	NE1/4 11,NW1/4 12,SE1/4 2	2S	12E	60231	137
Dacite No. 12	39	69	SE1/412	2S	13E	60238	7 138
Dacite No. 13	39	70	SW1/47	2S	13E	60239	7 139
San Juan	D	42	SE1/4SW1/42	2S	12E	60244	7 140
South Syndicate No.	40	256	SE1/41	2S	12E	60245	7 141
South Syndicate No.	40	259	SE1/41	2S	12E	60246	7 142
South Syndicate No.	40	260	SE1/41	2S	12E	60247	7 143
South Syndicate No.	40	261	SE1/41	2S	12E	60248	7 144
South Syndicate No.	40	262	SW1/46	2S	13E	60249	7 145
Sun #2	DktS09	313	NW1/4NE1/432	1S	13E	60250	146
Sun #3	Dkt509	314	NE1/432	1S	13E	60251	147
Sun #4	Dkt509	315	NW1/4NE1/4SW1/4SE1/432	1S	13E	60252	148
Sun #5	Dkt509	316	NE1/42	1S	13E	60253	149
Sun #6	Dkt509	317	SW1/4SE1/432	1S	13E	60254	150
Sun #7	Dkt509	318	SE1/432	1S	13E	60255	151
Sun #8	Dkt509	319	SW1/4SE1/432	1S	13E	60256	152
Sun #9	DktS09	320	SE1/432	1S	13E	60257	153
Sun #10	Dkt509	321	SW1/4SE1/432	1S	13E	60258	154
Sun #11	Dkt 509	322	SE1/432	1S	13E	60259	7 155

Exhibit A

Name of Claim	Book	Page	Legal Description	Township	Range	AMC	
Sun #12	Dkt509	323	SW1/4SE1/432	1S	13E	60260	156 7
Sun #13	Dkt509	324	SE1/42	1S	13E	60261	157
Sun #14	Dkt509	325	NW1/46	2S	13E	60262	158
Sun #15	Dkt509	326	NW1/4NE1/46	2S	13E	60263	159
Sun #16	Dkt509	327	NW1/46	2S	13E	60264	160
Sun #17	Dkt509	328	NW1/4NE1/46	2S	13E	60265	161
Sun #18	Dkt509	329	NW1/46	2S	13E	60266	162
Sun #19	Dkt509	330	NW1/4NE1/46	2S	13E	60267	163
Sun #20	Dkt509	331	NW1/46	2S	13E	60268	164
Sun #21	Dkt509	332	NW1/4NE1/46	2S	13E	60269	165
Sun #22	Dkt509	333	NW1/4SW1/46	2S	13E	60270	166
Sun #23	Dkt509	334	NW1/4NE1/4SE1/4SW1/46	2S	13E	60271	167
Sun #24	Dkt509	335	SW1/46	2S	13E	60272	168
Sun #25	Dkt509	336	SW1/4SE1/46	2S	13E	60273	169
Sun #26	Dkt509	337	SW1/46	2S	13E	60274	170
Sun #27	Dkt509	338	SW1/4SE1/46	2S	13E	60275	171
Sun #28	Dkt509	339	SW1/4SE1/46	2S	13E	60276	172
Sun #29	Dkt509	340	SE1/46	2S	13E	60277	173
Sun #30	Dkt509	341	SE1/46	2S	13E	60278	174
Sun #31	Dkt509	342	SE1/46	2S	13E	60279	175
Sun #32	Dkt509	343	SE1/4NE1/46	2S	13E	60280	176
Sun #33	Dkt509	344	NE1/46	2S	13E	60281	177
Sun #34	Dkt509	345	NE1/46	2S	13E	60282	178
Sun #35	Dkt509	346	NE1/46	2S	13E	60283	179
Sun #36	Dkt509	347	NE1/46	2S	13E	60284	180
Sun #37	Dkt509	348	SE1/432.SW1/433	1S	13E	60285	181
Sun #38	Dkt509	349	SE1/42.SW1/433	1S	13E	60286	182 1
Sun #40	Dkt509	351	SW1/4SE1/433	1S	13E	60288	183 7
Sun #41	Dkt509	352	SW1/4SE1/433	1S	13E	60289	184
Sun #44	Dkt509	355	SE1/433	1S	13E	60290	185
Sun #45	Dkt509	356	SE1/433	1S	13E	60291	186
Sun #48	Dkt509	359	SE1/433,SW1/434	1S	13E	60292	187
Sun #49	Dkt509	360	SE1/433,SW1/434	1S	13E	60293	188
Sun #52	Dkt509	363	NW1/428	1S	13E	60294	189
Sun #53	Dkt509	364	NW1/428	1S	13E	60295	190
Sun #54	Dkt509	365	NW1/4NE1/428	1S	13E	60296	191
Sun #55	Dkt509	366	NE1/428	1S	13E	60297	192
Sun #56	Dkt509	367	NE1/428	1S	13E	60298	193
Sun #57	Dkt509	368	NE1/428	1S	13E	60299	194
Sun #58	Dkt509	369	NE1/428,NW1/427	1S	13E	60300	195
Sun #59	Dkt509	370	NW1/427	1S	13E	60301	196
Sun #60	Dkt509	371	NW1/427	1S	13E	60302	197
Sun #61	Dkt509	372	NW1/427	1S	13E	60303	198
Sun #62	2001	898	SW1/4NW1/428	1S	13E	60304	199
Sun #63	2001	900	SW1/4NW1/428	1S	13E	60305	200
Sun #64	2001	902	SE1/4SW1/4NW1/4NE1/428	1S	13E	60306	201
Sun #65	2001	904	SE1/4NE1/428	1S	13E	60307	202
Sun #66	2001	905	SE1/4NE1/428	1S	13E	60308	203
Sun #67	2001	906	SE1/4NE1/428	1S	13E	60309	204
Sun #68	Dkt509	379	SE1/4NE1/428,SW1/4NW1/4	1S	13E	60310	205
Sun #69	Dkt509	380	SW1/4NW1/427	1S	13E	60311	206
Sun #70	Dkt509	381	SW1/4NW1/427	1S	13E	60312	207
Sun #71	Dkt509	382	SW1/4NW1/427	1S	13E	60313	208
Sun #42A	Dkt736	743	SW1/4SE1/433	1S	13E	60314	209 1

Exhibit A

Name of Claim	Book	Page	Legal Description	Township	Range	AMC	
Sun #46 A	Dkt736	744	SE1/433	1S	13E	60315	210
Sun #50A	Dkt736	745	SE1/433,SW1/434	1S	13E	60316	211
Annex	38	118	NW1/41,NE1/411	2S	12E	60362	212
Apes	38	117	NW1/412,NE1/411	2S	12E	60363	213
Broken Hill No. 1	38	157	SW1/4SE1/411	2S	12E	60364	214
CobreVerdeNo.2	1/AM/MI	253	NW1/4NE1/411	2S	12E	60365	215
CobreVerdeNo.3	20	605	SE1/4SW1/4NW1/4NE1/411	2S	12E	60366	216
Copper Bell	38	116	NW1/412	2S	12E	60367	217
Illinois	1/AM/MI	265	NE1/411	2S	12E	60389	218
Indiana	F	572	NE1/411	2S	12E	60390	219
Iowa	F	573	NE1/411	2S	12E	60391	220
Lead Hill	21	272	NE1/4SE1/411	2S	12E	60392	221
South Syndicate No.	40	263	SE1/41,NE1/412	2S	12E	60394	222
South Syndicate No.	40	264	NW1/47	2S	13E	60395	223
South Syndicate No.	40	265	NW1/47	2S	13E	60396	224
South Syndicate No.	40	266	NW1/4NE1/47,SW1/46	2S	13E	60397	225
South Syndicate No.	40	267	NW1/4SW1/47	2S	13E	60398	226
South Syndicate No.	40	268	NW1/4NE1/4SE1/4SW1/47	2S	13E	60399	227
South Syndicate No.	40	269	NW1/4NE1/4SE1/47	2S	13E	60400	228
Touch Not No.2	1/AM/MI	315	NE1/4SE1/412	2S	12E	60401	229
Extension No. 1A	968	22	SW1/47	2S	13E	60402	230
Extension No. 2	40	410	SW1/4SE1/47	2S	13E	60403	231
Extension No. 3	40	411	NE1/47	2S	13E	60404	232
Extension No. 4	40	409	SW1/4,7,NW1/418	2S	13E	60405	233
Extension No. 5	40	412	SW1/47,NW1/418	2S	13E	60406	234
Extension No. 6	40	413	SW1/47,NW1/4NE1/418	2S	13E	60407	235
Extension No. 7	40	414	SW1/4SE1/4NE1/418	2S	13E	60408	236
Extension No. 8	40	415	SW1/47,NE1/418	2S	13E	60409	237
Extension No. 31	610	71	SE1/47,NE1/418	2S	13E	60433	238
Extension No. 32	610	72	SE1/47	2S	13E	60434	239
Extension No. 33	610	73	SE1/4NE1/47	2S	13E	60435	240
Extension No. 34	610	74	SE1/4NE1/47	2S	13E	60436	241
Extension No. 35	610	75	NE1/47	2S	13E	60437	242
Extension No. 36	610	76	NE1/47	2S	13E	60438	243
Extension No. 37	610	77	NE1/47	2S	13E	60439	244
Extension No. 38	610	78	NE1/47	2S	13E	60440	245
Extension No. 39	610	79	NE1/47,SE1/46	2S	13E	60441	246
Extension No. 40	610	80	NE1/47,SE1/46	2S	13E	60442	247
Extension No. 41	610	81	NE1/47,SE1/46	2S	13E	60443	248
Oak No. 45	Dkt566	177	NW1/429	1S	13E	60452	249
Broken Hill No. 2	38	155	SE1/4SW1/4NW1/411	2S	12E	60453	250
Eric #1	1997-029460	1	NE1/422 & NW1/423	1S	13E	347702	251
Eric #2	1997-029461	1	NE1/422	1S	13E	347703	252
Eric #3	1997-029462	1	NW1/422&NE1/422	1S	13E	347704	253
Eric #4	1997-029463	1	NW1/422	1S	13E	347705	254
Eric #5	1997-029464	1	NE1/421	1S	13E	347706	255
Eric #6	1997-029465	1	NW1/421 & NE1/421	1S	13E	347707	256
Eric #7	1997-029466	1	NW1/421	1S	13E	347708	257
Eric #8	1997-029467	1	NE1/420 & NW1/421	1S	13E	347709	258
Eric #9	1997-029468	1	NE1/420	1S	13E	347710	259
Eric #10	1997-029469	1	SE1/417	1S	13E	347711	260
Eric #11	1997-029470	1	SE1/417&SW1/416	1S	13E	374412	261
Eric #12	1997-029471	1	SW1/416	1S	13E	347713	262
Eric #13	1997-029472	1	SW1/416 & SE1/416	1S	13E	347714	263

Exhibit A

Name of Claim	Book	Page	Legal Description	Township	Range	AMC	
Eric #14	1997-029473	1	SE¼16	1S	13E	347715	264
Eric #15	1997-029474	1	SW¼15	1S	13E	347716	265
Eric #16	1997-029475	1	SW¼15&S¼15	1S	13E	347717	266
Eric #17	1997-029476	1	SW¼15	1S	13E	347718	267
Eric #18	1997-029477	1	SE¼15&SW¼14	1S	13E	347719	268
Eric #19	1997-029478	1	SW¼14	1S	13E	347720	269
Eric #20	1997-029479	1	SW¼14	1S	13E	347721	270
Eric #21	1997-029480	1	SW¼14	1S	13E	347722	271
Eric #22	1997-029481	1	SW¼14	1S	13E	347723	272
Eric #23	1997-029482	1	SW¼14	1S	13E	347724	273
Eric #24	1997-029483	1	SW¼14&SE¼15	1S	13E	347725	274
Eric #25	1997-029484	1	SE¼15	1S	13E	347726	275
Eric #26	1997-029485	1	SE¼15	1S	13E	347727	276
Eric #27	1997-029486	1	SE¼15	1S	13E	347728	277
Eric #28	1997-029487	1	SE¼15&SW¼15	1S	13E	347729	278
Eric #29	1997-029488	1	SW¼15	1S	13E	347730	279
Eric #30	1997-029489	1	SW¼15	1S	13E	347731	280
Eric #31	1997-029490	1	SW¼15	1S	13E	347732	281
Eric #32	1997-029491	1	SW¼15	1S	13E	347733	282
Eric #33	1997-029492	1	SW¼16	1S	13E	347734	283
Eric #34	1997-029493	1	SE¼16	1S	13E	347735	284
Eric #35	1997-029494	1	SW¼16 & SE¼16	1S	13E	347736	285
Eric #36	1997-029495	1	SW¼16	1S	13E	347737	286
Eric #37	1997-029496	1	SE¼17 & SW¼16	1S	13E	347738	287
Eric #38	1997-029497	1	SE¼17	1S	13E	347739	288
Eric #39	1997-029498	1	SE¼17	1S	13E	347740	289
Eric #40	1997-029499	1	SE¼17 & SW¼16	1S	13E	347741	290
Eric #41	1997-029500	1	SW¼16	1S	13E	347742	291
Eric #42	1997-029501	1	SW¼16&SE¼16	1S	13E	347743	292
Eric #43	1997-029502	1	SE¼16	1S	13E	347744	293
Eric #44	1997-029503	1	NE¼16&SE¼16	1S	13E	347745	294
Eric #45	1997-029504	1	SW¼16&SE¼16	1S	13E	347746	295
Eric #46	1997-029505	1	SW¼16	1S	13E	347747	296
Eric #47	1997-029506	1	SE¼17&SW¼16	1S	13E	347748	297
Eric #48	1997-029507	1	SE¼17	1S	13E	347749	298
Eric #49	1997-029508	1	NE¼17&SE¼17	1S	13E	347750	299
Eric #50	1997-029509	1	NE¼17,SE¼17,NW¼16,S	1S	13E	347751	300
Eric #51	1997-029510	1	NW¼16 & SW¼16	1S	13E	347752	301
Eric #52	1997-029511	1	NE¼16,NW¼16,SE¼16,SW¼	1S	13E	347753	302
Eric #53	1997-029512	1	NW¼16&NE¼16	1S	13E	347754	303
Eric #54	1997-029513	1	NW¼16	1S	13E	347755	304
Eric #55	1997-029514	1	NE¼17&NW¼16	1S	13E	347756	305
Eric #56	1997-029515	1	NE¼17	1S	13E	347757	306
Eric #57	1997-029516	1	NE¼16&SE¼16	1S	13E	347758	307
Eric #58	1997-029517	1	NE¼16&SE¼16	1S	13E	347759	308
Eric #59	1997-029518	1	NW¼15&SW¼15	1S	13E	347760	309
Eric #60	1997-029519	1	SW¼15&NW¼15	1S	13E	347761	310
Eric #61	1997-029520	1	NW¼15&SW¼15	1S	13E	347762	311
Eric #62	1997-029521	1	NW¼15&SW¼15	1S	13E	347763	312
Eric #63	1997-029522	1	NW¼15,SW¼15,SE¼15,NE¼1	1S	13E	347764	313
Eric #64	1997-029523	1	NE¼15&SE¼15	1S	13E	347765	314
Eric #65	1997-029524	1	NE¼15&SE¼15	1S	13E	347766	315
Eric #66	1997-029525	1	NE¼15&SE¼15	1S	13E	347767	316
Eric #67	1997-029526	1	NE¼15,SE¼15,NW¼14,SW¼	1S	13E	347768	317



Exhibit A

Name of Claim	Book	Page	Legal Description	Township	Range	AMC	
Eric #68	1997-029527	1	SW¼14 & NW¼14	1S	13E	347769	318 7
Eric #69	1997-029528	1	SW¼14&NW¼14	1S	13E	347770	319
Eric #70	1997-029529	1	SW1/414&NW¼14	1S	13E	347771	320
Eric #71	1997-029530	1	SW¼14&NW¼14	1S	13E	347772	321
Eric #72	1997-029531	1	SW¼14 & NW¼14	1S	13E	347773	322
Eric #73	1997-029532	1	NE¼14	1S	13E	347774	323
Eric #74	1997-029533	1	NE¼14	1S	13E	347775	324
Eric #75	1997-029534	1	NW¼14&NE¼14	1S	13E	347776	325
Eric #76	1997-029535	1	NW¼14	1S	13E	347777	326
Eric #77	1997-029536	1	NW¼14	1S	13E	347778	327
Eric #78	1997-029537	1	NW¼14	1S	13E	347779	328
Eric #79	1997-029538	1	NW¼14	1S	13E	347780	329
Eric #80	1997-029539	1	NE¼15&NW¼14	1S	13E	347781	330
Eric #81	1997-029540	1	NE¼15	1S	13E	347782	331
Eric #82	1997-029541	1	NE¼15	1S	13E	347783	332
Eric #83	1997-029542	1	NE¼15	1S	13E	347784	333
Eric #84	1997-029543	1	NW¼15&NE¼15	1S	13E	347785	334
Eric #85	1997-029544	1	NW¼15	1S	13E	347786	335
Eric #86	1997-029545	1	NW¼15	1S	13E	347787	336
Eric #87	1997-029546	1	NW¼15	1S	13E	347788	337
Eric #88	1997-029547	1	NW¼15	1S	13E	347789	338
Eric #89	1997-029548	1	NE¼16	1S	13E	347790	339
Eric #90	1997-029549	1	NE¼16	1S	13E	347791	340
Eric #91	1997-029550	1	NE¼16	1S	13E	347792	341
Eric #92	1997-029551	1	NW¼16 & NE¼16	1S	13E	347793	342
Eric #93	1997-029552	1	NW¼16	1S	13E	347794	343
Eric #94	1997-029553	1	NE¼17&NW¼16	1S	13E	347795	344
Eric #95	1997-029554	1	NE¼17	1S	13E	347796	345
Eric #97	1997-029555	1	NE¼17	1S	13E	347797	346
Eric #98	1997-029556	1	NE¼17	1S	13E	347798	347
Eric #99	1997-029557	1	NE¼17&NW¼16	1S	13E	347799	348
Eric #100	1997-029558	1	NW¼16	1S	13E	347800	349
Eric #101	1997-029559	1	NW¼16&NE¼16	1S	13E	347801	350
Eric #102	1997-029560	1	NW¼16,NE¼16,SW¼9,SE¼	1S	13E	347802	351
Eric #103	1997-029561	1	NW¼16 & SW¼9	1S	13E	347803	352
Eric #104	1997-029562	1	SE¼8,NE¼17,SW¼9,	1S	13E	347804	353
Eric #105	1997-029563	1	SE¼8&NE¼17	1S	13E	347805	354
Eric #106	1997-029564	1	SE¼8	1S	13E	347806	355
Eric #107	1997-029565	1	SE¼8 & SW¼9	1S	13E	347807	356
Eric #108	1997-029566	1	SW¼9	1S	13E	347808	357
Eric #109	1997-029567	1	SW¼9 & SE¼9	1S	13E	347809	358
Eric #110	1997-029568	1	SW¼9 & SE¼9	1S	13E	347810	359
Eric #111	1997-029569	1	SW¼9	1S	13E	347811	360
Eric #112	1997-029570	1	SE¼8 & SW¼9	1S	13E	347812	361
Eric #113	1997-029571	1	SE¼8	1S	13E	347813	362
Eric #114	1997-029572	1	SW¼8,SE¼8,NW¼17,NE¼17	1S	13E	347814	363
Eric #115	1997-029573	1	NE¼8,SE¼8,NW¼8,SW¼8	1S	13E	347815	364
Eric #116	1997-029574	1	SE¼8	1S	13E	347816	365
Eric #117	1997-029575	1	SE¼8 " SW¼9	1S	13E	347817	366
Eric #118	1997-029576	1	SW¼9	1S	13E	347818	367
Eric #119	1997-029577	1	SW¼9 & SE¼9	1S	13E	347819	368
Eric #120	1997-029578	1	SW¼9 & SE¼9	1S	13E	347820	369
Eric #121	1997-029579	1	SW¼9	1S	13E	347821	370
Eric #122	1997-029580	1	SE¼8 & SW¼9	1S	13E	347822	371 1

Exhibit A

Name of Claim	Book	Page	Legal Description	Township	Range	AMC	
Eric #123	1997-029581	1	SE¼8	1S	13E	347823	372
Eric #124	1997-029582	1	NE¼8 & SE¼8	1S	13E	347824	373
Eric #125	1997-029583	1	NE¼8,SE¼8,NW¼9,SW¼9	1S	13E	347825	374
Eric #126	1997-029584	1	NW¼9 & SW¼9	1S	13E	347826	375
Eric #127	1997-029585	1	NE¼9,SE¼9,SW¼9,NW¼9	1S	13E	347827	376
Eric #128	1997-029586	1	NW¼9&NE¼9	1S	13E	347828	377
Eric #129	1997-029587	1	NW¼9	1S	13E	347829	378
Eric #130	1997-029588	1	NE¼8 & NW¼9	1S	13E	347830	379
Eric #131	1997-029589	1	NE¼8 & NW¼9	1S	13E	347831	380
Eric #132	1997-029590	1	NW¼9	1S	13E	347832	381
Eric #133	1997-029591	1	NW¼9&NE¼9	1S	13E	347833	382
Eric #135	1997-029592	1	SW¼12	1S	13E	347834	383
Eric #136	1997-029593	1	SE ¼11&SW¼12	1S	13E	347835	384
Eric #137	1997-029594	1	SE¼11	1S	13E	347836	385
Eric #138	1997-029595	1	NE¼14&SE¼11	1S	13E	347837	386
Eric #139	1997-029596	1	NE¼14 & SE¼11	1S	13E	347838	387
Eric #140	1997-029597	1	NW¼14,NE¼14,SW¼11,SE¼11	1S	13E	347839	388
Eric #141	1997-029598	1	NW¼14&SW¼11	1S	13E	347840	389
Eric #142	1997-029599	1	NW¼14&SW¼11	1S	13E	347841	390
Eric #143	1997-029600	1	NW¼14&SW¼11	1S	13E	347842	391
Eric #144	1997-029601	1	NW¼14&SW¼11	1S	13E	347843	392
Eric #145	1997-029602	1	NE¼15,	1S	13E	347844	393
Eric #146	1997-029603	1	NE¼15&SE¼10	1S	13E	347845	394
Eric #147	1997-029604	1	NE¼15 & SE¼10	1S	13E	347846	395
Eric #148	1997-029605	1	NW¼15 & SE¼10	1S	13E	347847	396
Eric #149	1997-029606	1	NW¼15,NE¼15,	1S	13E	347848	397
Eric #150	1997-029607	1	NW¼15&SW¼10	1S	13E	347849	398
Eric #151	1997-029608	1	NW¼15&SW¼10	1S	13E	347850	399
Eric #152	1997-029609	1	NW¼15&SW¼10	1S	13E	347851	400
Eric #153	1997-029610	1	NW¼15&SW¼10	1S	13E	347852	401
Eric #154	1997-029611	1	NE¼16&SE¼9	1S	13E	347853	402
Eric #155	1997-029612	1	NE¼16 & SE¼9	1S	13E	347854	403
Eric #156	1997-029613	1	NE¼16 & SE¼9	1S	13E	347855	404
Eric #157	1998-000721	1	NE¼9	1S	13E	347856	405
Eric #158	1998-000721	2	NE¼9	1S	13E	347857	406
Eric #159	1998-000721	3	NE¼9	1S	13E	347858	407
Eric #160	1997-029617	1	NW¼10	1S	13E	347859	408
Eric #161	1997-029618	1	NW¼10	1S	13E	347860	409
Eric #162	1997-029619	1	NW¼10	1S	13E	347861	410
Eric #163	1997-029620	1	NW¼10	1S	13E	347862	411
Eric #164	1997-029621	1	NW¼10 & sw¼10	1S	13E	347863	412
Eric #165	1997-029622	1	NE¼10 & SE¼10	1S	13E	347864	413
Eric #166	1997-029623	1	NE¼10 & SE¼10	1S	13E	347865	414
Eric #167	1997-029624	1	NE¼10&SE¼10	1S	13E	347866	415
Eric #168	1198-000721	4	NE 1/4 10,SE 1/4 10, NW 1/4	1S	13E	347867	416
Eric #169	1997-029626	1	NE¼11&SW¼11	1S	13E	347868	417
Eric #170	1997-029627	1	NW¼11&SW¼11	1S	13E	347869	418
Eric #171	1997-029628	1	NW¼11&SW¼11	1S	13E	347870	419
Eric #172	1997-029629	1	NW¼11&SW¼11	1S	13E	347871	420
Eric #173	1997-029630	1	NW¼11 & SW¼11 & NE¼11	1S	13E	347872	421
Eric #174	1997-029631	1	NE¼11&SE¼11	1S	13E	347873	422
Eric #175	1997-029632	1	NE¼11 & SE¼11	1S	13E	347874	423
Eric #176	1997-029633	1	NE¼11&SE¼11	1S	13E	347875	424
Eric #177	1997-029634	1	NE¼11 & SE¼11 & NW¼12	1S	13E	347876	425

Exhibit A

Name of Claim	Book	Page	Legal Description	Township	Range	AMC	
Eric #178	1997-029635	1	NE¼11	1S	13E	347877	426
Eric #179	1997-029636	1	NE¼11	1S	13E	347878	427
Eric #180	1997-029637	1	NE¼11	1S	13E	347879	428
Eric #181	1997-029638	1	NW¼11&NE¼11	1S	13E	347880	429
Eric #182	1997-029639	1	NW¼11	1S	13E	347881	430
Eric #183	1997-029640	1	NW¼11	1S	13E	347882	431
Eric #184	1997-029641	1	NW¼11	1S	13E	347883	432
Eric #185	1997-029642	1	NW¼11	1S	13E	347884	433
Eric #186	1997-029643	1	NE¼10&NW¼11	1S	13E	347885	434
Eric #187	1997-029644	1	NE¼10	1S	13E	347886	435
Eric #188	1997-029645	1	NE¼10	1S	13E	347887	436
Eric #189	1997-029646	1	NE¼10	1S	13E	347888	437
Eric #190	1997-029647	1	NW¼10	1S	13E	347889	438
Eric #191	1997-029648	1	NW¼10	1S	13E	347890	439
Eric #192	1997-029649	1	Nw¼10	1S	13E	347891	440
Eric #193	1997-029650	1	NW¼10	1S	13E	347892	441
Eric #194	1997-029651	1	NW¼10	1S	13E	347893	442
Eric #195	1997-029652	1	NE¼9	1S	13E	347894	443
Eric #196	1997-029653	1	NE¼9	1S	13E	347895	444
Eric #197	1997-029654	1	NE¼9	1S	13E	347896	445
Eric #198	1997-029655	1	SE¼4 & NE¼9	1S	13E	347897	446
Eric #199	1997-029656	1	SE¼4 & NE¼9	1S	13E	347898	447
Eric #200	1997-029657	1	SE¼4 & NE¼9	1S	13E	347899	448
Eric #201	1997-029658	1	NW¼10&SW¼3	1S	13E	347900	449
Eric #202	1997-029659	1	NW¼10 & SW¼3	1S	13E	347901	450
Eric #203	1997-029660	1	NW¼10 & SW¼3	1S	13E	347902	451
Eric #204	1997-029661	1	NW¼10 & SW¼3	1S	13E	347903	452
Eric #205	1997-029662	1	NW¼10,NE¼10,SW¼3,SE¼3	1S	13E	347904	453
Eric #206	1997-029663	1	SE¼8&NE¼10	1S	13E	347905	454
Eric #207	1997-029664	1	SE¼3 & NE¼10	1S	13E	347906	455
Eric #208	1997-029665	1	SE¼3 & NE¼10	1S	13E	347907	456
Eric #209	1997-029666	1	SE¼3,SW¼2,NE¼10,NW¼11	1S	13E	347908	457
Eric #210	1997-029667	1	SW¼2&NW¼11	1S	13E	348024	458
Eric #211	1997-029668	1	SW¼2&NW¼11	1S	13E	348025	459
Eric #212	1997-029669	1	NW¼11&SW¼2	1S	13E	348026	460
Eric #213	1997-029670	1	SW¼2&NW¼11	1S	13E	348027	461
Eric #214	1998-721	5	SW¼2,SE¼2,NW¼11,NE¼1	1S	13E	348028	462
Eric #215	1997-029672	1	NE¼11 & SE¼2	1S	13E	348029	463
Eric #216	1997-029673	1	SE¼2 & NE¼11	1S	13E	348030	464
Eric #217	1997-029674	1	SE¼2	1S	13E	348031	465
Eric #218	1998-000721	6	SW¼2 & SE¼2	1S	13E	348032	466
Eric #219	1997-029676	1	SW¼2	1S	13E	348033	467
Eric #220	1997-029677	1	SW¼2	1S	13E	348034	468
Eric #221	1997-029678	1	SW¼2	1S	13E	348035	469
Eric #222	1997-029679	1	SW¼2	1S	13E	348036	470
Eric #223	1997-029680	1	SE¼3 & SW¼2	1S	13E	348037	471
Eric #224	1998-000721	7	NE¼10 & SE¼3	1S	13E	348038	472
Eric #225	1997-029682	1	SE¼3	1S	13E	348039	473
Eric #226	1997-029683	1	SE¼3	1S	13E	348040	474
Eric #227	1997-029684	1	SW¼3 & SE¼3	1S	13E	348041	475
Eric #228	1998-000721	8	NW¼10&. SW¼3	1S	13E	348042	476
Eric #229	1998-000721	9	NW¼10&SW¼3	1S	13E	348043	477
Eric #230	1997-029687	1	SE¼3 & NE¼3	1S	13E	348044	478
Eric #231	1997-029688	1	SE¼3&NE¼3	1S	13E	348045	479

Exhibit A

Name of Claim	Book	Page	Legal Description	Township	Range	AMC	
Eric #232	1997-029689	1	SE $\frac{1}{4}$ 3,NE $\frac{1}{4}$ 3,SW $\frac{1}{2}$ 2,NW $\frac{1}{2}$ 2	1S	13E	348046	480 7
Eric #233	1997-029690	1	SW $\frac{1}{2}$ 2&NW $\frac{1}{2}$ 2	1S	13E	348047	481
Eric #234	1997-029691	1	SW $\frac{1}{2}$ 2&NW $\frac{1}{2}$ 2	1S	13E	348048	482
Eric #235	1997-029692	1	SW $\frac{1}{2}$ 2 & NW $\frac{1}{2}$ 2	1S	13E	348049	483
Eric #236	1998-000721	10	NW 1/4 2, SW 1/4 2	1S	13E	348050	484
Eric #237	1997-029694	1	NE $\frac{1}{2}$ 2 & SE $\frac{1}{2}$ 2	1S	13E	348051	485
Eric #238	1997-029695	1	NE $\frac{1}{2}$ 2	1S	13E	348052	486
Eric #239	1997-029696	1	NE $\frac{1}{2}$ 2	1S	13E	348053	487
Eric #240	1997-029697	1	NW $\frac{1}{2}$ 2	1S	13E	348054	488
Eric #241	1997-029698	1	SE $\frac{1}{4}$ 4&NE $\frac{1}{4}$ 9	1S	13E	348055	489
Eric #242	1997-029699	1	SE $\frac{1}{2}$ 2	1S	13E	348056	490
Eric #243	1997-029700	1	NW $\frac{1}{2}$ 28	1S	13E	348057	491
Eric #244	1997-029701	1	NW $\frac{1}{2}$ 28 & NE $\frac{1}{2}$ 28	1S	13E	348058	492
Eric #245	1997-029702	1	NE $\frac{1}{2}$ 28	1S	13E	348059	493
Eric #246	1997-029703	1	NE $\frac{1}{2}$ 28&NW $\frac{1}{2}$ 27	1S	13E	348060	494
Eric #247	1997-029704	1	NW $\frac{1}{2}$ 28	1S	13E	348061	495
Eric #248	1997-029705	1	NE $\frac{1}{2}$ 2	1S	13E	348062	496
Eric #249	1997-029706	1	NE $\frac{1}{2}$ 2	1S	13E	348063	497
Eric #250	1997-029707	1	NE $\frac{1}{2}$ 20 & NW $\frac{1}{2}$ 20	1S	13E	348064	498
Eric #251	1997-029708	1	NE $\frac{1}{2}$ 20,	1S	13E	348065	499
Eric #252	1997-029709	1	SW $\frac{1}{2}$ 20 & NW $\frac{1}{2}$ 20	1S	13E	348066	500
Eric #253	1997-029710	1	NW $\frac{1}{2}$ 20	1S	13E	348067	501
Eric #254	1997-029711	1	N-W $\frac{1}{2}$ 20	1S	13E	348068	502
Eric #255	1997-029712	1	NW $\frac{1}{2}$ 20 & SW $\frac{1}{2}$ 20	1S	13E	348069	503
Eric #256	1997-029713	1	NW $\frac{1}{2}$ 20 & SW $\frac{1}{2}$ 20	1S	13E	348070	504
Eric #257	1997-029714	1	NW $\frac{1}{2}$ 20	1S	13E	348071	505
Eric #258	1997-029715	1	NW $\frac{1}{2}$ 20	1S	13E	348072	506
Eric #259	1997-029716	1	NW $\frac{1}{2}$ 20 & SW $\frac{1}{2}$ 20	1S	13E	348073	507
Eric #260	1997-029717	1	NE $\frac{1}{4}$ 19,SE $\frac{1}{4}$ 19,NW $\frac{1}{2}$ 20,SW $\frac{1}{4}$	1S	13E	348074	508
Eric #261	1997-029718	1	NE $\frac{1}{4}$ 19 & NW $\frac{1}{2}$ 20	1S	13E	348075	509
Eric #262	1997-029719	1	NW $\frac{1}{4}$ 19&NE $\frac{1}{4}$ 19	1S	13E	348076	510
Eric #263	1997-029720	1	NE $\frac{1}{4}$ 19,SE $\frac{1}{4}$ 19,NW $\frac{1}{4}$ 19,SW $\frac{1}{4}$	1S	13E	348077	511
Eric #264	1997-029721	1	SW $\frac{1}{4}$ 19 & SE $\frac{1}{4}$ 19	1S	13E	348078	512
Eric #265	1997-029722	1	SE $\frac{1}{4}$ 19 & SW $\frac{1}{2}$ 20	1S	13E	348079	513
Eric #266	1997-029723	1	SW $\frac{1}{2}$ 20	1S	13E	348080	514
Eric #267	1997-029724	1	SW $\frac{1}{2}$ 20	1S	13E	348081	515
Eric #268	1997-029725	1	SW $\frac{1}{2}$ 20	1S	13E	348082	516
Eric #269	1997-029726	1	SW $\frac{1}{2}$ 20	1S	13E	348083	517
Eric #270	1997-029727	1	SE $\frac{1}{2}$ 20 & SW $\frac{1}{2}$ 20	1S	13E	348084	518
Eric #271	1997-029728	1	SE $\frac{1}{2}$ 20,SW $\frac{1}{2}$ 20,NW $\frac{1}{2}$ 29,NE $\frac{1}{4}$	1S	13E	348085	519
Eric #272	1997-029729	1	SW $\frac{1}{2}$ 20&NW $\frac{1}{2}$ 29	1S	13E	348086	520
Eric #273	1998-000721	11	SE $\frac{1}{4}$ 19&NE $\frac{1}{4}$ 30	1S	13E	348087	521
Eric #274	1997-029731	1	NE $\frac{1}{2}$ 20,NW $\frac{1}{2}$ 20,SW $\frac{1}{4}$ 17,SE $\frac{1}{4}$	1S	13E	348088	522
Eric #275	1997-029732	1	NW $\frac{1}{2}$ 20 & SW $\frac{1}{4}$ 17	1S	13E	348089	523
Eric #276	1997-029733	1	NW $\frac{1}{2}$ 20 & SW $\frac{1}{4}$ 17	1S	13E	348090	524
Eric #277	1997-029734	1	NW $\frac{1}{2}$ 20 & SW $\frac{1}{4}$ 17	1S	13E	348091	525
Eric #278	1997-029735	1	NW $\frac{1}{2}$ 20 & SW $\frac{1}{4}$ 17	1S	13E	348092	526
Eric #280	1997-029736	1	SE $\frac{1}{4}$ 13 & NE $\frac{1}{4}$ 24	1S	13E	348093	527
Eric #281	1997-029737	1	SW $\frac{1}{4}$ 18&NW $\frac{1}{4}$ 19	1S	14E	348094	528
Eric #282	1997-029738	1	SW $\frac{1}{4}$ 18&NW $\frac{1}{4}$ 19	1S	14E	348095	529
Eric #283	1997-029739	1	SW $\frac{1}{4}$ 18&NW $\frac{1}{4}$ 19	1S	14E	348096	530
Eric #284	1997-029740	1	SW $\frac{1}{4}$ 18&NW $\frac{1}{4}$ 19	1S	14E	348097	531
Eric #285	1997-029741	1	SW $\frac{1}{4}$ 18,SE $\frac{1}{4}$ 15,NW $\frac{1}{4}$ 19,NE $\frac{1}{4}$	1S	14E	348098	532
Eric #286	1997-029742	1	SE $\frac{1}{4}$ 18	1S	14E	348099	533

Exhibit A

Name of Claim	Book	Page	Legal Description	Township	Range	AMC	
Eric #287	1997-029743	1	NE¼24	1S	13E	348100	534
Eric #288	1997-029744	1	NE¼24	1S	13E	348101	535
Eric #289	1997-029745	1	NE¼24	1S	13E	348102	536
Eric #290	1997-029746	1	NE¼24	1S	13E	348103	537
Eric #291	1997-029747	1	NE¼24 & NW¼24	1S	13E	348104	538
Eric #292	1997-029748	1	NW¼24	1S	13E	348105	539
Eric #293	1997-029749	1	NW¼24	1S	13E	348106	540
Eric #294	1997-029750	1	NW¼24	1S	13E	348107	541
Eric #295	1997-029751	1	NW¼24	1S	13E	348108	542
Eric #296	1997-029752	1	NE¼19	1S	14E	348109	543
Eric #297	1997-029753	1	NE¼19&S¼19	1S	14E	348110	544
Eric #298	1997-029754	1	NE¼19	1S	14E	348111	545
Eric #299	1997-029755	1	NE¼19 & SE¼19	1S	14E	348112	546
Eric #300	1997-029756	1	NE¼19	1S	14E	348113	547
Eric #301	1997-029757	1	NE¼19 & SE¼19	1S	14E	348114	548
Eric #302	1997-029758	1	NW¼19&NE¼19	1S	14E	348115	549
Eric #303	1997-029759	1	NW¼19 & NE¼19 & SW¼19	1S	14E	348116	550
Eric #304	1997-029760	1	NW¼19	1S	14E	348117	551
Eric #305	1997-029761	1	NW¼19&SW¼19	1S	14E	348118	552
Eric #306	1997-029762	1	NW¼19	1S	14E	348119	553
Eric #307	1997-029763	1	NW¼19 & SW¼19	1S	14E	348120	554
Eric #308	1997-029764	1	NW¼19	1S	14E	348121	555
Eric #309	1997-029765	1	NW¼19&SW¼19	1S	14E	348122	556
Eric #310	1997-029766	1	NW¼19	1S	14E	348123	557
Eric #311	1997-029767	1	SE¼19	1S	14E	348124	558
Eric #312	1997-029768	1	SE¼19	1S	14E	348125	559
Eric #313	1997-029769	1	SE¼19	1S	14E	348126	560
Eric #314	1997-029770	1	SE¼19 & SW¼19	1S	14E	348127	561
Eric #315	1997-029771	1	SW¼19	1S	14E	348128	562
Eric #316	1997-029772	1	NE¼23 & NW¼24	1S	13E	348129	563
Eric #317	1997-029773	1	NE¼23 & SE¼23 & NW¼24	1S	13E	348130	564
Eric #318	1997-029774	1	SE¼23&SW¼24	1S	13E	348131	565
Eric #319	1997-029775	1	NE¼23 & SE¼23 & NW¼24	1S	13E	348132	566
Eric #320	1997-029776	1	SE¼23 & SW¼24	1S	13E	348133	567
Eric #321	1997-029777	1	NW¼24 & SW¼24	1S	13E	348134	568
Eric #322	1997-029778	1	SW¼24	1S	13E	348135	569
Eric #323	1997-029779	1	NW¼24&SW¼24	1S	13E	348136	570
Eric #324	1997-029780	1	SW¼24	1S	13E	348137	571
Eric #325	1997-029781	1	NW¼24&SW¼24	1S	13E	348138	572
Eric #326	1997-029782	1	SW¼24	1S	13E	348139	573
Eric #327	1997-029783	1	NW¼24 & NE¼24 & SW¼24	1S	13E	348140	574
Eric #328	1997-029784	1	SW¼24&SE¼24	1S	13E	348141	575
Eric #329	1997-029785	1	NE¼26	1S	13E	348142	576
Eric #330	1997-029786	1	NE¼26	1S	13E	348143	577
Eric #331	1997-029787	1	SE¼23 & NE¼26 & SW¼24	1S	13E	348144	578
Eric #332	1997-029788	1	NE¼26 & NW¼25	1S	13E	348145	579
Eric #333	1997-029789	1	SW¼24 & NW¼25	1S	13E	348146	580
Eric #334	1997-029790	1	NE¼26 & NW¼25	1S	13E	348147	581
Eric #335	1997-029791	1	SW¼24&NW¼25	1S	13E	348148	582
Eric #336	1997-029792	1	NW¼25	1S	13E	348149	583
Eric #337	1997-029793	1	SW¼24&NW¼25	1S	13E	348150	584
Eric #338	1997-029794	1	NW¼25	1S	13E	348151	585
Eric #339	1997-029795	1	SW¼24 & NW¼25	1S	13E	348152	586
Eric #340	1997-029796	1	NW¼25	1S	13E	348153	587

Exhibit A

Name of Claim	Book	Page	Legal Description	Township	Range	AMC	
Eric #341	1997-029797	1	SW¼24 & SE¼24 & NW¼25	1S	13E	348154	588
Eric #342	1997-029798	1	NW¼25&NE¼25	1S	13E	348155	589
Eric #343	1997-029799	1	SE¼26	1S	13E	348156	590
Eric #344	1997-029800	1	NE¼26 & SE¼26	1S	13E	348157	591
Eric #345	1997-029801	1	SE¼26	1S	13E	348158	592
Eric #346	1997-029802	1	NE¼26 & SE¼26	1S	13E	348159	593
Eric #347	1997-029803	1	SE¼26 & SW¼25	1S	13E	348160	594
Eric #348	1997-029804	1	NE¼26 & SE¼26 & NW¼25	1S	13E	348161	595
Eric #349	1997-029805	1	NW¼25&SW¼25	1S	13E	348162	596
Eric #350	1997-029806	1	NE¼35	1S	13E	348163	597
Eric #351	1997-029807	1	NE¼35	1S	13E	348164	598
Eric #352	1997-029808	1	NE¼35 & SE¼35	1S	13E	348165	599
Eric #353	1997-029809	1	NE¼35 & SE¼35	1S	13E	348166	600
Eric #354	1997-029810	1	SE¼35	1S	13E	348167	601
Eric #355	1997-029811	1	NE¼35 & SE¼35	1S	13E	348168	602
Eric #356	1997-029812	1	NE¼35&SE¼35&SW¼35&S	1S	13E	348169	603
Eric #357	1997-029813	1	NW¼35 & SW¼35	1S	13E	348170	604
Eric #358	1997-029814	1	SW¼35&NW¼35	1S	13E	348171	605
Eric #359	1997-029815	1	NW¼35 & SW¼35	1S	13E	348172	606
Eric #360	1997-029816	1	NW¼35 & SW¼35	1S	13E	348173	607
Eric #361	1997-029817	1	SW¼35	1S	13E	348174	608
Eric #362	1997-029818	1	SW¼35	1S	13E	348175	609
Eric #363	1997-029819	1	SW¼35	1S	13E	348176	610
Kay 1	1732	129-130	SW 1/4 SE 1/4 Section 21	1S	13E	312984	611
Kay 2	1732	131-132	SW 1/4 SE 1/4 Section 21	1S	13E	312985	612
Kay 3	1732	133-134	SW 1/4 SE 1/4 Section 21	1S	13E	312986	613
Kay 5	1732	137-138	NE 1/4 Section 34	1S	13E	312988	614
Kay 6	1732	139-140	NW 1/4 Section 22	1S	13E	312989	615
Kay 7	1732	141-142	NE 1/4 Section 34	1S	13E	312990	616
Kay 8	1732	143-144	NW 1/4 Section 22	1S	13E	312991	617
Kay 9	1732	145-146	NE 1/4 Section 34	1S	13E	312992	618
Kay 10	1762	147-148	NW 1/4 Section 22	1S	13E	312993	619
Kay 11	1732	149-150	NE 1/4 SE 1/4 Section 21	1S	13E	312994	620
Kay 12	1732	151-152	NW 1/4 SW 1/4 Section 22	1S	13E	312995	621
Kay 13	1732	153-154	SE 1/4 Section 34	1S	13E	312996	622
Kay 14	1732	155-156	SW 1/4 Section 22	1S	13E	312997	623
Kay 18	1732	163-164	NE1/4 NW 1/4 Section22	1S	13E	313001	624
Kay 19E	1732	165-166	NE 1/4 Section 22	1S	13E	313002	625
Kay 19W	1732	167-168	NE 1/4 Section 22	1S	13E	313003	626
Kay 20E	1732	169-170	NE 1/4 NW 1/4 Section22	1S	13E	313004	627
Kay 20W	1732	171-172	NE 1/4 NW 1/4 Section22	1S	13E	313005	628
Kay 21E	1732	173-174	NE 1/4 NW 1/4 Section22	1S	13E	313006	629
Kay 21W	1732	175-176	NE 1/4 NW 1/4 Section22	1S	13E	313007	630
Kay 22	1732	177-178	NE 1/4 NW 1/4 Section22	1S	13E	313008	631
Kay 81	1732	179-180	NE 1/4 NW 1/4 Section 21	1S	13E	313009	632
Kay 82	1732	181-182	NW 1/4 Section 21	1S	13E	313010	633
Kay 83	1732	183-184	NE 1/4 NW 1/4 Section 21	1S	13E	313011	634
Kay 84	1732	185-186	NW 1/4 Section 21	1S	13E	313012	635
Kay 85	1732	187-188	NE 1/4 NW 1/4 Section 21	1S	13E	313013	636
Kay 86	1732	189-190	NW 1/4 Section 21	1S	13E	313014	637
Kay 87	1732	191-192	1/4 NW1/4 SW 1/4 SE 1/4 Sec	1S	13E	313015	638
Kay 88	1732	193-194	NW 1/4 SW 1/4 Section 21	1S	13E	313016	639
Kay 129	1732	195-196	NE 1/4 Section 20	1S	13E	313017	640
Kay 130	1732	197-198	NE 1/4 Section 20	1S	13E	313018	641

Exhibit A

Name of Claim	Book	Page	Legal Description	Township	Range	AMC
Kay 131	1732	199-200	NE 1/4 Section 20	1S	13E	313019
Kay 132	1732	201-202	NE 1/4 Section 20	1S	13E	313020
Kay 133	1732	203-204	NE 1/4 Section 20	1S	13E	313021
Kay 134	1732	205-206	NE 1/4 Section 20	1S	13E	313022
Kay 135	1732	207-208	NE 1/4 SE 1/4 Section 20	1S	13E	313023
Kay 136	1732	209-210	NE 1/4 SE 1/4 Section 20	1S	13E	313024
Kay 137	1732	211-212	SE 1/4 Section 20	1S	13E	313025
Kay 138	1732	213-214	SE 1/4 Section 20	1S	13E	313026
Kay 141	1732	215-216	SE 1/4 Section 20	1S	13E	313027
Kay 142	1732	217-218	SE 1/4 Section 20	1S	13E	313028
Kay 143	1732	219-220	SE 1/4 Section 20	1S	13E	313029
Kay 145	1732	221-222	SE 1/4 Section 20	1S	13E	313030
Kay 146	1732	223-224	SE 1/4 Section 20	1S	13E	313031
Kay 147	1732	225-226	SE 1/4 Section 20	1S	13E	313032
Kay 148	1732	227-228	SE 1/4 Section 20	1S	13E	313033
Kay 149	1732	229-230	SE 1/4 Section 20	1S	13E	313034
Kay 150	1732	231-232	SE 1/4 Section 20	1S	13E	313035
Kay 152	604	874	NW 1/4 Section 28	1S	13E	47117
LD No. 1	711	870	NE 1/4 Section 23	1S	13E	47272
LD No. 2	693	556	NE 1/4 SE 1/4 Section 23	1S	13E	47273
LD No. 3	688	870	SE 1/4 Section 23	1S	13E	47274
LD No. 4	693	558	NE 1/4 Section 26	1S	13E	47275
LD No. 5	693	559	NE 1/4 SE 1/4 Section 26	1S	13E	47276
LD No. 6	693	560	SE 1/4 Section 26	1S	13E	47277
LD No. 7	693	561	NE 1/4 Section 35	1S	13E	47278
LD No. 8	693	562	NE 1/4 Section 35	1S	13E	47279
LD No. 9	716	365	NE 1/4 Section 23	1S	13E	47280
Margaret 69	559	854	NE 1/4 NW1/4 Section 22	1S	13E	45754
Margaret 69 East	568	276	NE 1/4 NW1/4 Section 22	1S	13E	45755
Margaret 133	559	860	SW 1/4 section 14	1S	13E	45820
Margaret 135	559	862	SW 1/4 section 14	1S	13E	45823
Margaret 137	559	864	NW 1/4 Section 23	1S	13E	45826
Margaret 138	574	588	NE 1/4 Section 22	1S	13E	45827
Margaret 139	559	866	NW 1/4 Section 23	1S	13E	45828
Margaret 140	574	589	NE 1/4 Section 22	1S	13E	45829
Margaret 153	564	531	SW SE 1/4 Ssection 14	1S	13E	45842
Margaret 154	564	532	SW SE 1/4 Ssection 14	1S	13E	45843
Margaret 155	564	533	NE 1/4 NW 1/4 Section 23	1S	13E	45844
Margaret 156	564	534	NE 1/4 NW 1/4 Section 23	1S	13E	45845
Margaret 157	559	874	NE 1/4 NW1/4 Section 22	1S	13E	45846
Margaret 159	559	876	NE 1/4 NW1/4 Section 22	1S	13E	45849
Margaret 161	559	878	NE 1/4 NW1/4 Section 22	1S	13E	45852

642  
643  
644  
645  
646  
647  
648  
649  
650  
651  
652  
653  
654  
655  
656  
657  
658  
659  
660  
661  
662  
663  
664  
665  
666  
667  
668  
669  
670  
671  
672  
673  
674  
675  
676  
677  
678  
679  
680  
681  
682  
683

RECEIVED  
JUL 19 A 10:04  
ARIZONA

Exhibit A

Name of Claim	Book	Page	Legal Description	Township	Range	AMC	
Margaret 162	559	879	NW 1/4 Section 22	1S	13E	45853	684 7
Margaret 162 West	568	282	NW 1/4 Section 22	1S	13E	45854	685
Margaret 163	559	880	SW 1/4 SE 1/4 Section 22	1S	13E	45855	686 7
Margaret 164 West	568	283	SW 1/4 Section 22	1S	13E	45857	687 -
Margaret 164	583	785	SW 1/4 Section 22	1S	13E	45856	688 -
Margaret 165	559	882	SW 1/4 SE 1/4 Section 22	1S	13E	45858	689 -
Margaret 166	559	883	SW 1/4 Section 22	1S	13E	45859	690
Margaret 166 West	568	284	NW 1/4 Section 22	1S	13E	45860	691 7
Margaret 217	559	884	NW 1/4 Section 23	1S	13E	45901	692 7
Margaret 218	559	885	NE 1/4 Section 22	1S	13E	45902	693
Margaret 219	559	886	NW 1/4 Section 23	1S	13E	45903	694
Margaret 220	559	887	NE 1/4 Section 22	1S	13E	45904	695
Margaret 221	559	888	NW 1/4 Section 23	1S	13E	45905	696
Margaret 222	559	889	NE 1/4 Section 22	1S	13E	45906	697
Margaret 223	559	890	SW 1/4 SE 1/4 Section 22	1S	13E	45907	698
Margaret 224	559	891	SE 1/4 Section 22	1S	13E	45908	699
Margaret 225	583	784	SW 1/4 Section 23	1S	13E	45909	700
Margaret 226	574	603	SE 1/4 Section 22	1S	13E	45910	701
Margaret 227	564	535	NE 1/4 NW 1/4 Section 23	1S	13E	45911	702
Margaret 228	564	536	NE 1/4 NW 1/4 Section 23	1S	13E	45912	703
Margaret 229	564	537	NE 1/4 NW 1/4 Section 23	1S	13E	45913	704
Margaret 230	564	538	SW 1/4 SE 1/4 Section 23	1S	13E	45914	705
Margaret 231	564	539	SW 1/4 SE 1/4 Section 23	1S	13E	45915	706
Margaret 233	559	894	SW 1/4 SE 1/4 Section 22	1S	13E	45916	707
Margaret 234	559	895	SW 1/4 Section 22	1S	13E	45917	708
Margaret 234 West	568	287	SW 1/4 Section 22	1S	13E	45918	709
Margaret 235	560	729	SW 1/4 SE 1/4 Section 22	1S	13E	45919	710
Margaret 236	574	604	SW 1/4 Section 22	1S	13E	45920	711
Margaret 237	560	731	SW 1/4 SE 1/4 Section 22	1S	13E	45921	712
Margaret 238	560	732	SW 1/4 Section 22	1S	13E	45922	713
Margaret 239	560	733	NE 1/4 NW 1/4 Section 27	1S	13E	45923	714
Margaret 240	560	734	NW 1/4 Section 27	1S	13E	45924	715
Margaret 241	560	735	NE 1/4 NW 1/4 Section 27	1S	13E	45925	716
Margaret 242	574	605	NW 1/4 Section 27	1S	13E	45926	717
Margaret 243	560	737	NE 1/4 NW 1/4 Section 27	1S	13E	45927	718
Margaret 244	574	606	NW 1/4 Section 27	1S	13E	45928	719
Margaret 245	560	739	NE 1/4 NW 1/4 Section 27	1S	13E	45929	720
Margaret 246	560	740	NW 1/4 Section 27	1S	13E	45930	721
Margaret 247	559	896	SW 1/4 Section 23	1S	13E	45931	722
Margaret 248	574	607	SE 1/4 Section 22	1S	13E	45932	723
Margaret 249	561	578	SW 1/4 Section 23	1S	13E	45933	724
Margaret 250	561	579	SE 1/4 Section 22	1S	13E	45934	725
Margaret 251	561	580	SW 1/4 Section 23	1S	13E	45935	726
Margaret 252	561	581	SE 1/4 Section 22	1S	13E	45936	727
Margaret 253	561	582	NW 1/4 Section 26	1S	13E	45937	728
Margaret 254	561	583	NE 1/4 Section 27	1S	13E	45938	729
Margaret 255	561	584	NW 1/4 Section 26	1S	13E	45939	730
Margaret 256	561	585	NE 1/4 Section 27	1S	13E	45940	731
Margaret 257	561	586	NW 1/4 Section 26	1S	13E	45941	732
Margaret 258	561	587	NE 1/4 Section 27	1S	13E	45942	733 7

A 10: 04  
 OFFICE



Exhibit A

Name of Claim	Book	Page	Legal Description	Township	Range	AMC
Margaret 259	561	588	NW 1/4 Section 26	1S	13E	45943
Margaret 260	561	589	NE 1/4 Section 27	1S	13E	45944
Margaret 261	560	741	SW 1/4 SE 1/4 Section 27	1S	13E	45945
Margaret 262	560	742	SW 1/4 Section 27	1S	13E	45946
Margaret 263	560	743	SW 1/4 SE 1/4 Section 27	1S	13E	45947
Margaret 264	560	744	SW 1/4 Section 27	1S	13E	45948
Margaret 265	561	590	SW 1/4 Section 26	1S	13E	45949
Margaret 266	561	591	SE 1/4 Section 27	1S	13E	45950
Margaret 267	561	592	SW 1/4 Section 26	1S	13E	45951
Margaret 268	561	593	SE 1/4 Section 27	1S	13E	45952
Margaret 269	560	745	SW 1/4 SE 1/4 Section 27	1S	13E	45953
Margaret 270	560	746	SW 1/4 Section 27	1S	13E	45954
Margaret 271	560	747	SW 1/4 SE 1/4 Section 27	1S	13E	45955
Margaret 272	560	748	SW 1/4 Section 27	1S	13E	45956
Margaret 273	561	594	SW 1/4 Section 26	1S	13E	45957
Margaret 274	561	595	SE 1/4 Section 27	1S	13E	45958
Margaret 275	561	596	SW 1/4 Section 26	1S	13E	45959
Margaret 276	561	596	SE 1/4 Section 27	1S	13E	45960
Margaret 277	561	596	SW 1/4 SE 1/4 Section 26	1S	13E	45961
Margaret 278	561	597	SW 1/4 SE 1/4 Section 26	1S	13E	45962
Margaret 279	561	598	SW 1/4 SE 1/4 Section 26	1S	13E	45963
Margaret 280	561	599	SW 1/4 SE 1/4 Section 26	1S	13E	45964
Margaret 281	561	600	NE 1/4 NW 1/4 Section 26	1S	13E	45965
Margaret 282	561	603	NE 1/4 NW 1/4 Section 26	1S	13E	45966
Margaret 283	567	542	NE 1/4 NW 1/4 Section 26	1S	13E	45967
Margaret 284	567	543	NE 1/4 NW 1/4 Section 26	1S	13E	45968
Margaret 285	567	544	NW 1/4 SW 1/4 Section 23	1S	13E	45969
Margaret 286	567	545	SW 1/4 SE 1/4 Section 23	1S	13E	45970
Margaret 287	564	540	SW 1/4 SE 1/4 Section 23	1S	13E	45971
Margaret 305	565	739	NE 1/4 NW 1/4 Section 35	1S	13E	45985
Margaret 306	565	740	NW 1/4 Section 35	1S	13E	45986
Margaret 307	565	741	NE 1/4 NW 1/4 Section 35	1S	13E	45987
Margaret 308	565	742	NW 1/4 Section 35	1S	13E	45988
Margaret 309	565	743	NE 1/4 NW 1/4 Section 35	1S	13E	45989
Margaret 310	565	744	NW 1/4 Section 35	1S	13E	45990
Margaret 311	565	745	NE 1/4 NW 1/4 Section 35	1S	13E	45991
Margaret 312	565	746	NW 1/4 Section 35	1S	13E	45992
Margaret 313	565	747	SE 1/4 Section 27	1S	13E	45993
Margaret 314	565	748	SW 1/4 SE 1/4 Section 27	1S	13E	45994
Margaret 315	565	749	NE 1/4 Section 34	1S	13E	45995
Margaret 316	565	750	NE 1/4 NW 1/4 Section 34	1S	13E	45996
Margaret 317	565	751	NE 1/4 Section 34	1S	13E	45997
Margaret 318	565	752	NE 1/4 NW 1/4 Section 34	1S	13E	45998
Margaret 319	565	753	NE 1/4 Section 34	1S	13E	45999
Margaret 320	565	754	NE 1/4 NW 1/4 Section 34	1S	13E	46000
Margaret 321	567	546	SW 1/4 Section 27	1S	13E	46001
Margaret 322	567	547	NW 1/4 Section 34	1S	13E	46002

734  
735  
736  
737  
738  
739  
740  
741  
742  
743  
744  
745  
746  
747  
748  
749  
750  
751  
752  
753  
754  
755  
756  
757  
758  
759  
760  
761  
762  
763  
764  
765  
766  
767  
768  
769  
770  
771  
772  
773  
774  
775  
776  
777  
778  
779  
780

RECEIVED  
STATE OFFICE  
19 AUG 04  
ARIZONA

Exhibit A

Name of Claim	Book	Page	Legal Description	Township	Range	AMC	
Margaret 323	567	548	NW 1/4 Section 34	1S	13E	46003	781
Margaret 324	567	549	NW 1/4 Section 34	1S	13E	46004	782
Margaret 325	565	755	SW 1/4 Section 22	1S	13E	46005	783
Margaret 327	565	757	SW 1/4 Section 22	1S	13E	46007	784
Margaret 328	565	758	SE 1/4 Section 34	1S	13E	46008	785
Margaret 331	614	329	SW 1/4 Section 22	1S	13E	46011	786
Margaret 332	583	778	NE 1/4 Section 28	1S	13E	46012	787
Margaret 333	572	916	NW 1/4 Section 27	1S	13E	46013	788
Margaret 334	572	917	NE 1/4 Section 28	1S	13E	46014	789
Margaret 335	583	787	NE 1/4 Section 28	1S	13E	46015	790
Margaret 336	572	919	NE 1/4 NW 1/4 Section 28	1S	13E	46016	791
Rook No. 1	1771	262	NE 1/4 Section 23	1S	13E	316548	792
Rook No. 2	1771	263	NE 1/4 SE 1/4 Section 23	1S	13E	316549	793
Rook No. 3	1771	264	SE 1/4 Section 23	1S	13E	316550	794
Rook No. 4	1771	265	SE 1/4 Section 23	1S	13E	316551	795
Rook No. 5	1771	266	SE 1/4 Section 23	1S	13E	316552	796
Rook No. 6	1771	267	SE 1/4 Section 23	1S	13E	316553	797
Rook No. 7	1771	268	NE 1/4 Section 26	1S	13E	316554	798
East No. 9A	2001	886	SW1/429,SE1/429	1S	13E	355529	799
Sun #62A	2001	899	SW1/428	1S	13E	355534	800
Sun #63A	2001	901	SW1/428	1S	13E	355535	801
Sun #64A	2001	903	SW&SE1/428	1S	13E	355536	802
Dan 1	2002	868	SE1/4 3	2S	12E	356180	803
Dan 2	2002	869	SE1/42	2S	12E	356181	804
Dan 3	2002	870	SW1/411	2S	12E	356182	805
Dan 4	2002	871	SE1/4NE1/411	2S	12E	356183	806
Dan 5	2002	872	NW1/4SW1/412,NEWSE1/411	2S	12E	356184	807
Dan 6	2002	873	SE1/4SW1/4 36	1S	12E	356185	808
Dan 7	2002	874	SE1/4SW1/4 36	1S	12E	356186	809
Dan 8	2002	875	SW1/4SE1/4 1,NE1/4 12	2S	12E	356187	810
Dan 9	2002	876	SE1/4SW1/4 1,NE1/4 12	2S	12E	356188	811
Dan 10	2002	877	SE1/4 1	2S	12E	356189	812
Dan 11	2002	878	NE1/412	2S	12E	356190	813
Dan 12	2002	879	NE1/412	2S	12E	356191	814
Dan 13	2002	880	SE1/41,NE1/412	2S	12E	356192	815
Dan 14	2002	881	NE1/4SE1/412	2S	12E	356193	816
Dan 15	2002	882	NE1/4SE1/412	2S	12E	356194	817
Dan 16	2002	883	NE1/412	2S	12E	356195	818
Dan 17	2002	884	SW1/4 1	2S	12E	356196	819
Dan 18	2002	885	SW1/4SE1/4 1	2S	12E	356197	820
Dan 19	2002	886	NW1/411	2S	12E	356198	821
Dan 20	2002	887	SW1/411	2S	12E	356199	822
Dan 21	2002	888	NW1/4SW1/411	2S	12E	356200	823
Dan 22	2002	889	NW1/4SW1/411	2S	12E	356201	824
Dan 23	2002	890	NW1/4SW1/411	2S	12E	356202	825
Dan 24	2002	891	NW1/4NE1/4 2	2S	12E	356203	826
Legal Tender 1	2003	12154	North West 1/4 Section 1	2S	12E	356884	827
Legal Tender 2	2003	12155	North West 1/4 Section 1	2S	12E	356885	828
Legal Tender 3	2003	12156	South West 1/4 Section 1	2S	12E	356886	829
Legal Tender 4	2003	12157	South West 1/4 Section 1	2S	12E	356887	830
Legal Tender 5	2003	12158	North West 1/4 Section 1	2S	12E	356888	831
Legal Tender 6	2003	12159	North West 1/4 Section 1	2S	12E	356889	832
Legal Tender 7	2003	12160	North West 1/4 Section 1	2S	12E	356890	833
Legal Tender 8	2003	12161	North West 1/4 Section 1	2S	12E	356891	834

Exhibit A

Name of Claim	Book	Page	Legal Description	Township	Range	AMC	
Legal Tender 9	2003	12162	South East 1/4 Section 1	2S	12E	356892	835
Legal Tender 10	2003	12163	South East 1/4 Section 1	2S	12E	356893	836
Legal Tender 11	2003	12164	North East 1/4 Section 1	2S	12E	356894	837
Legal Tender 12	2003	12165	North East 1/4 Section 1	2S	12E	356895	838
Legal Tender 13	2003	12066	South West 1/4 Section 6	2S	13E	356865	839
Legal Tender 14	2003	12167	South West 1/4 Section 6	2S	13E	356866	840
Legal Tender 15	2003	12168	South West 1/4 Section 6	2S	13E	356867	841
Legal Tender 16	2003	12169	South East 1/4 Section 6	2S	13E	356896	842
Legal Tender 17	2003	12170	North West 1/4 Section 6	2S	13E	356868	843
Legal Tender 18	2003	12171	North West 1/4 Section 6	2S	13E	356869	844
Legal Tender 19	2003	12172	South West 1/4 Section 32	1S	13E	356897	845
Legal Tender 20	2003	12173	South East 1/4 Section 32	1S	13E	356870	846
Legal Tender 21	2003	12174	South East 1/4 Section 33	1S	13E	356871	847
Legal Tender 22	2003	12175	South East 1/4 Section 32	1S	13E	356872	848
Legal Tender 23	2002	69016	North West 1/4 Section 32	1S	13E	356933	849
Galaxy No. 1	2004	2354	SW1/41	2S	12E	359395	850
Gladiator No. 1	2004	2355	NW1/432	1S	13E	359396	851
Gladiator No. 2	2004	2356	NW1/4NE1/432	1S	13E	359397	852
Gladiator No. 3	2004	2357	NE1/432	1S	13E	359398	853
Gladiator No. 4	2004	2358	SW1/429,NW1/432	1S	13E	359399	854
Gladiator No. 5	2004	2359	SW1/4SE1/429,NW1/4NE1/432	1S	13E	359400	855
Gladiator No. 6	2004	2360	SE1/429,NE1/432	1S	13E	359401	856
Gladiator No. 7	2004	2361	NE1/4,SE1/4,NW1/4&SW1/4	1S	13E	359402	857
Gladiator No. 8	2004	2362	NE1/4SE1/429	1S	13E	359403	858
Gladiator No. 9	2004	2363	NW1/4SW1/428,NE1/4SE1/42	1S	13E	406339	859
Olga 1	2004	86442	NW 1/4 Section 28	1S	13E	362903	860
Olga 2	2004	86443	NW 1/4 Section 28	1S	13E	362904	861
Olga 3	2004	86444	NE 1/4 Section 29	1S	13E	362905	862
Olga 4	2004	86445	NE 1/4 Section 29	1S	13E	362906	863
Kay 15A	2003	4012	SE 1/4 Section 34	1S	13E	357097	864
Kay 140A	2003	4013	SE 1/4 Section 20	1S	13E	357098	865
Kay 151	1753	767	NE 1/4 Section 29	1S	13E	315168	866
Hutton #1	2010	101285	NE 1/4 Section 24	1S	13E	402476	867
Hutton #2	2010	101286	NE 1/4 Section 24	1S	13E	402477	868
Hutton #3	2010	101287	NE 1/4 Section 24	1S	13E	402478	869
Hutton #4	2010	101288	NE 1/4 Section 24	1S	13E	402479	870
Hutton #5	2010	101289	NE 1/4 Section 24	1S	13E	402480	871
Hutton #6	2010	101290	SE 1/4 Section 24	1S	13E	402481	872
Hutton #7	2010	101291	SE 1/4 Section 24	1S	13E	402482	873
Hutton #8	2010	101292	SW 1/4 Section 19	1S	14E	402483	874
Hutton #9	2010	101293	SW 1/4 Section 19	1S	14E	402484	875
Hutton #10	2010	101294	SE 1/4 Section 24	1S	13E	402485	876
Hutton #11	2010	101295	SE 1/4 Section 24	1S	13E	402486	877
Hutton #12	2010	101296	SE 1/4 Section 24	1S	13E	402487	878
Hutton #13	2010	101297	SE 1/4 Section 24	1S	13E	402488	879
Hutton #14	2010	101298	SW 1/4 Section 19	1S	14E	402489	880
Hutton #15	2010	101299	SW 1/4 Section 19	1S	14E	402490	881
Hutton #16	2010	101300	SE 1/4 Section 24	1S	13E	402491	882
Hutton #17	2010	101301	SE 1/4 Section 24	1S	13E	402492	883
Hutton #18	2010	101302	NE 1/4 Section 25	1S	13E	402493	884
Hutton #19	2010	101303	SE 1/4 Section 24	1S	13E	402494	885
Hutton #20	2010	101304	NE 1/4 Section 25	1S	13E	402495	886
Hutton #21	2010	101305	NE 1/4 Section 25	1S	13E	402496	887
Hutton #22	2010	101306	NE 1/4 Section 25	1S	13E	402497	888

Exhibit A

Name of Claim	Book	Page	Legal Description	Township	Range	AMC	
Mud Springs #1	2010	101307	SE 1/4 Section 30	1S	14E	402498	889
Mud Springs #2	2010	101308	SW 1/4 Section 30	1S	14E	402499	890
Mud Springs #3	2010	101309	SW 1/4 Section 30	1S	14E	402500	891
Mud Springs #4	2010	101310	SW 1/4 Section 30	1S	14E	402501	892
Mud Springs #5	2010	101311	SW 1/4 Section 30	1S	14E	402502	893
Mud Springs #6	2010	101312	SE 1/4 Section 30	1S	14E	402503	894
Mud Springs #7	2010	101313	SE 1/4 Section 30	1S	14E	402504	895
Mud Springs #8	2010	101314	SW 1/4 Section 30	1S	14E	402505	896
Mud Springs #9	2010	101315	SW 1/4 Section 30	1S	14E	402506	897
Mud Springs #10	2010	101316	NW 1/4 Section 31	1S	14E	402507	898
Mud Springs #11	2010	101317	NW 1/4 Section 31	1S	14E	402508	899
Mud Springs #12	2010	101318	NE 1/4 Section 31	1S	14E	402509	900
Mud Springs #13	2010	101319	NE 1/4 Section 31	1S	14E	402510	901
Mud Springs #14	2010	101320	NE 1/4 Section 31	1S	14E	402511	902
Mud Springs #15	2010	101321	NW 1/4 Section 31	1S	14E	402512	903
Mud Springs #16	2010	101322	NW 1/4 Section 31	1S	14E	402513	904
Mud Springs #17	2010	101323	NW 1/4 Section 31	1S	14E	402514	905
Mud Springs #18	2010	101324	NW 1/4 Section 31	1S	14E	402515	906
Mud Springs #19	2010	101325	NE 1/4 Section 31	1S	14E	402516	907
Mud Springs #20	2010	101326	NE 1/4 Section 31	1S	14E	402517	908
Mud Springs #21	2010	101327	NE 1/4 Section 31	1S	14E	402518	909
Mud Springs #22	2010	101328	NE 1/4 Section 31	1S	14E	402519	910
Mud Springs #23	2010	101329	NW 1/4 Section 31	1S	14E	402520	911
Mud Springs #24	2010	101330	NW 1/4 Section 31	1S	14E	402521	912
Mud Springs #25	2010	101331	NW Section 31	1S	14E	402522	913
Mud Springs #26	2010	101332	NW 1/4 Section 31	1S	14E	402523	914
Mud Springs #27	2010	101333	NE 1/4 Section 31	1S	14E	402524	915
Mud Springs #28	2010	101334	NE 1/4 Section 31	1S	14E	402525	916
Mud Springs #29	2010	101335	SE 1/4 Section 31	1S	14E	402526	917
Mud Springs #30	2010	101336	SE 1/4 Section 31	1S	14E	402527	918
Mud Springs #31	2010	101337	SW 1/4 Section 31	1S	14E	402528	919
Mud Springs #32	2010	101338	SW 1/4 Section 31	1S	14E	402529	920
Mud Springs #33	2010	101339	SW 1/4 Section 31	1S	14E	402530	921
Mud Springs #34	2010	101340	SW 1/4 Section 31	1S	14E	402531	922
Mud Springs #35	2010	101341	SE 1/4 Section 31	1S	14E	402532	923
Mud Springs #36	2010	101342	SE 1/4 Section 31	1S	14E	402533	924
Mud Springs #37	2010	101343	SE 1/4 Section 31	1S	14E	402534	925
Mud Springs #38	2010	101344	SE 1/4 Section 31	1S	14E	402535	926
Mud Springs #39	2010	101345	SW 1/4 Section 31	1S	14E	402536	927
Mud Springs #40	2010	101346	SW 1/4 Section 31	1S	14E	402537	928
Mud Springs #41	2010	101347	SW 1/4 Section 31	1S	14E	402538	929
Mud Springs #42	2010	101348	SW 1/4 Section 31	1S	14E	402539	930
Mud Springs #43	2010	101349	SE 1/4 Section 31	1S	14E	402540	931
Mud Springs #44	2010	101350	SE 1/4 Section 31	1S	14E	402541	932
Roadside #1	2011	122230	SE 1/4 Section 29	1S	13E	405551	933
Roadside #2	2011	122231	SE 1/4 Section 29	1S	13E	405552	934
Roadside #3	2011	122232	SE 1/4 Section 29	1S	13E	405553	935
Roadside #4	2011	122233	SW1/4 Section 28	1S	13E	405554	936
Roadside #5	2011	122234	SW1/4 Section 28	1S	13E	405555	937
Oak 40	2011	122235	SW1/4 Section 28	1S	13E	405556	938
Bufford 1	2013	9793	SW 1/4 Section 24	1S	12E	420992	939
Bufford 2	2013	9794	SW 1/4 Section 24	1S	12E	420993	940
Bufford 3	2013	9795	SW 1/4 Section 24	1S	12E	420994	941
Bufford 4	2013	9796	SE 1/4 Section 24	1S	12E	420995	942

Exhibit A

Name of Claim	Book	Page	Legal Description	Township	Range	AMC	
Bufford 5	2013	9665	SE 1/4 Section 24	1S	12E	420864	943
Bufford 6	2013	9666	SE 1/4 Section 24	1S	12E	420865	944
Verde 44	2014	3774	NE Section 35	1S	13E	426152	945
Verde 45	2014	3775	NW Section 36	1S	13E	426153	946
Verde 46	2014	3776	NW Section 36	1S	13E	426154	947
Verde 47	2014	3777	NW Section 36	1S	13E	426155	948
Verde 48	2014	3778	NW Section 36	1S	13E	426156	949
Verde 49	2014	3779	NENW Section 36	1S	13E	426157	950
Verde 50	2014	3780	NE Section 36	1S	13E	426158	951
Verde 51	2014	3781	NE Section 36	1S	13E	426159	952
Verde 52	2014	3782	NE Section 36	1S	13E	426160	953
Verde 53	2014	3783	NE Section 36	1S	13E	426161	954
Verde 62	2014	3784	NW Section 31	1S	14E	426162	955
Verde 63	2014	3785	NW Section 31	1S	14E	426163	956
Verde 64	2014	3786	NE Section 36	1S	13E	426164	957
Verde 65	2014	3787	NE Section 36	1S	13E	426165	958
Verde 66	2014	3788	NE Section 36	1S	13E	426166	959
Verde 67	2014	3789	NE Section 36	1S	13E	426167	960
Verde 68	2014	3790	NENW Section 36	1S	13E	426168	961
Verde 69	2014	3791	NW Section 36	1S	13E	426169	962
Verde 70	2014	3792	NW Section 36	1S	13E	426170	963
Verde 71	2014	3793	NW Section 36	1S	13E	426171	964
Verde 72	2014	3794	NW Section 36	1S	13E	426172	965
Verde 73	2014	3795	NE Section 35	1S	13E	426173	966
Verde 74	2014	3796	NWSW Section 35	1S	13E	426174	967
Verde 75	2014	3797	NWSW Section 35	1S	13E	426175	968
Verde 76	2014	3798	NENWSWSE Section 35	1S	13E	426176	969
Verde 77	2014	3799	NESE Section 35	1S	13E	426177	970
Verde 78	2014	3800	NESE Section 35	1S	13E	426178	971
Verde 79	2014	3801	NESE Section 35	1S	13E	426179	972
Verde 80	2014	3802	NESE Section 35	1S	13E	426180	973
Verde 81	2014	3803	NESE Section 35	1S	13E	426181	974
Verde 82	2014	3833	NWSW Section 36	1S	13E	426182	975
Verde 83	2014	3804	NWSW Section 36	1S	13E	426183	976
Verde 84	2014	3805	NWSW Section 36	1S	13E	426184	977
Verde 85	2014	3806	NENWSWSE Section 36	1S	13E	426185	978
Verde 86	2014	3807	NESE Section 36	1S	13E	426186	979
Verde 87	2014	3808	NESE Section 36	1S	13E	426187	980
Verde 88	2014	3809	NESE Section 36	1S	13E	426188	981
Verde 89	2014	3810	NESE Section 36	1S	13E	426189	982
Verde 90	2014	3811	NWSW Section 36	1S	14E	426190	983
Verde 91	2014	3812	NWSW Section 36	1S	14E	426191	984
Verde 92	2014	3813	SSW Section 31	1S	14E	426192	985
Verde 93	2014	3814	SSW Section 31	1S	14E	426193	986
Verde 94	2014	3815	SSW Section 31	1S	13E	426194	987
Verde 95	2014	3816	SE Section 36	1S	13E	426195	988
Verde 96	2014	3817	SE Section 36	1S	13E	426196	989
Verde 97	2014	3818	SE Section 36	1S	13E	426197	990
Verde 98	2014	3819	SWSW Section 36	1S	13E	426198	991
Verde 99	2014	3820	SW Section 36	1S	13E	426199	992
Verde 100	2014	3821	SW Section 36	1S	13E	426200	993
Verde 101	2014	3822	SW Section 36	1S	13E	426201	994
Verde 102	2014	3823	SW Section 36	1S	13E	426202	995
Verde 103	2014	3824	SE Section 35	1S	13E	426203	996

Exhibit A

Name of Claim	Book	Page	Legal Description	Township	Range	AMC	
Verde 104	2014	3825	SE Section 35	1S	13E	426204	997
Verde 105	2014	3826	SE Section 35	1S	13E	426205	998
Verde 106	2014	3827	SE Section 35	1S	13E	426206	999
Verde 107	2014	3828	SWSE Section 35	1S	13E	426207	1000
Verde 108	2014	3829	SW Section 35	1S	13E	426208	1001
Verde 109	2014	3830	SW Section 35	1S	13E	426209	1002
Verde 112	2014	3831	NW Section 31	1S	14E	426210	1003
Verde 113	2014	3832	NW Section 31	1S	14E	426211	1004
Verde 1	2014	9751	NE Section 30	1S	14E	427059	1005
Verde 2	2014	9752	NE Section 30	1S	14E	427060	1006
Verde 3	2014	9753	NE Section 30	1S	14E	427061	1007
Verde 4	2014	9754	NE Section 30	1S	14E	427062	1008
Verde 5	2014	9755	NENW Section 30	1S	14E	427063	1009
Verde 6	2014	9756	NW Section 30	1S	14E	427064	1010
Verde 7	2014	9757	NW Section 30	1S	14E	427065	1011
Verde 8	2014	9758	NW Section 30	1S	14E	427066	1012
Verde 9	2014	9759	NW Section 30	1S	13E	427067	1013
Verde 10	2014	9760	NW Section 30	1S	13E	427068	1014
Verde 11	2014	9761	NE Section 25	1S	13E	427069	1015
Verde 12	2014	9762	NWSW Section 25	1S	13E	427070	1016
Verde 13	2014	9763	NWSW Section 25	1S	13E	427071	1017
Verde 14	2014	9764	NWSW Section 25	1S	13E	427072	1018
Verde 15	2014	9765	NENW Section 25	1S	13E	427073	1019
Verde 16	2014	9766	NESE Section 25	1S	13E	427074	1020
Verde 17	2014	9767	NESE Section 25	1S	13E	427075	1021
Verde 18	2014	9768	NESE Section 25	1S	13E	427076	1022
Verde 19	2014	9769	NESE Section 25	1S	14E	427077	1023
Verde 20	2014	9770	NWSW Section 30	1S	14E	427078	1024
Verde 21	2014	9771	NWSW Section 30	1S	14E	427079	1025
Verde 22	2014	9772	NWSW Section 30	1S	14E	427080	1026
Verde 23	2014	9773	NWSW Section 30	1S	14E	427081	1027
Verde 24	2014	9774	NENW Section 30	1S	14E	427082	1028
Verde 25	2014	9775	NESE Section 30	1S	14E	427083	1029
Verde 26	2014	9776	NESE Section 30	1S	14E	427084	1030
Verde 27	2014	9777	NESE Section 30	1S	14E	427085	1031
Verde 28	2014	9778	SE Section 30	1S	14E	427086	1032
Verde 29	2014	9779	SE Section 30	1S	14E	427087	1033
Verde 30	2014	9780	SE Section 30	1S	14E	427088	1034
Verde 31	2014	9781	SWSE Section 30	1S	14E	427089	1035
Verde 32	2014	9782	SW Section 30	1S	14E	427090	1036
Verde 33	2014	9783	SW Section 30	1S	14E	427091	1037
Verde 34	2014	9784	SW Section 30	1S	14E	427092	1038
Verde 35	2014	9785	SW Section 30	1S	13E	427093	1039
Verde 36	2014	9786	SW Section 30	1S	13E	427094	1040
Verde 37	2014	9787	SE Section 25	1S	13E	427095	1041
Verde 38	2014	9788	SE Section 25	1S	13E	427096	1042
Verde 39	2014	9789	SE Section 25	1S	13E	427097	1043
Verde 40	2014	9790	SWSE Section 25	1S	13E	427098	1044
Verde 41	2014	9791	SW Section 25	1S	13E	427099	1045
Verde 42	2014	9792	SW Section 25	1S	13E	427100	1046
Verde 43	2014	9793	SW Section 25	1S	13E	427101	1047
Verde 54	2014	9794	SW Section 25	1S	14E	427102	1048
Verde 55	2014	9795	SWSection 30	1S	14E	427103	1049
Verde 56	2014	9796	SWSection 30	1S	14E	427104	1050

Exhibit A

Name of Claim	Book	Page	Legal Description	Township	Range	AMC	
Verde 57	2014	9797	SWSection 30	1S	14E	427105	1051 7
Verde 58	2014	9798	SWSection 30	1S	14E	427106	1052
Verde 59	2014	9799	SWSection 30	1S	14E	427107	1053
Verde 60	2014	9800	SE Section 30	1S	14E	427108	1054
Verde 61	2014	9801	SE Section 30	1S	14E	427109	1055
Verde 110	2014	9802	SE Section 30	1S	14E	427110	1056
Verde 111	2014	9803	SW Section 19	1S	14E	427111	1057 J
Rawhide 1	2015	10641	SW Section 19	1S	13E	430459	1058 7
Rawhide 2	2015	10642	NWSW Section 34	1S	13E	430460	1059
Rawhide 3	2015	10643	NWSW Section 34	1S	13E	430461	1060
Rawhide 4	2015	10644	NWSW Section 34	1S	13E	430462	1061
Rawhide 5	2015	10645	NWSW Section 34	1S	13E	430463	1062
Rawhide 6	2015	10646	NENW Section 34	1S	13E	430464	1063
Rawhide 7	2015	10647	NESE Section 34	1S	13E	430465	1064
Rawhide 8	2015	10648	NESE Section 34	1S	13E	430466	1065
Rawhide 9	2015	10649	NESE Section 34	1S	13E	430467	1066
Rawhide 10	2015	10650	NESE Section 34	1S	13E	430468	1067
Rawhide 11	2015	10651	SE Section 34	1S	13E	430469	1068
Rawhide 12	2015	10652	SE Section 34	1S	13E	430470	1069
Rawhide 13	2015	10653	SE Section 34	1S	13E	430471	1070
Rawhide 14	2015	10654	SE Section 34	1S	13E	430472	1071
Rawhide 15	2015	10655	SWSE Section 34	1S	13E	430473	1072
Rawhide 16	2015	10656	SW Section 34	1S	13E	430474	1073
Rawhide 17	2015	10657	SW Section 35	1S	13E	430475	1074
Rawhide 18	2015	10658	SW Section 36	1S	13E	430476	1075
Rawhide 19	2015	10659	SW Section 37	1S	13E	430477	1076
Rawhide 20	2015	10660	SE Section 34	1S	13E	430478	1077
Rawhide 21	2015	10661	SWSE Section 34	1S	13E	430479	1078
Rawhide 22	2015	10662	SE Section 34	1S	13E	430480	1079
Rawhide 23	2015	10663	SE Section 35	1S	13E	430481	1080
Rawhide 24	2015	10664	NWSection 34	1S	13E	430482	1081
Rawhide 25	2015	10665	NWSection 34	1S	13E	430483	1082
Rawhide 26	2015	10666	NWSection 34	1S	13E	430484	1083
Rawhide 27	2015	10667	NWSection 34	1S	13E	430485	1084
Rawhide 28	2015	10668	SW Section 27	1S	13E	430486	1085 J
Bridge 1	2016	31659	SW Section 27	1S	12E	438266	1086 7
Bridge 2	2016	31660	NESE Section 21	1S	12E	438267	1087
Bridge 3	2016	31661	NESE Section 21	1S	12E	438268	1088
Bridge 4	2016	31662	NWNE Section 21	1S	12E	438269	1089
Bridge 5	2016	31663	NWSW Section 21	1S	12E	438270	1090
Bridge 6	2016	31664	NWSW Section 21	1S	12E	438271	1091
Bridge 7	2016	31665	NESE Section 20	1S	12E	438272	1092
Bridge 8	2016	31666	NENW Section 20	1S	12E	438273	1093
Bridge 9	2016	31667	NWSE Section 20	1S	12E	438274	1094
Bridge 10	2016	31668	NWSE Section 20	1S	12E	438275	1095
Bridge 11	2016	31669	NESW Section 20	1S	12E	438276	1096
Bridge 12	2016	31670	NWSE Section 20	1S	12E	438277	1097
Bridge 13	2016	31671	NWSW Section 20	1S	12E	438278	1098
Bridge 14	2016	31672	NWSW Section 20	1S	12E	438279	1099
Bridge 15	2016	31673	NENW Section 20	1S	12E	438280	1100
Bridge 16	2016	31674	NWSE Section 20	1S	12E	438281	1101
Bridge 17	2016	31675	SWNW Section 21	1S	12E	438282	1102
Bridge 18	2016	31676	SWNW Section 21	1S	12E	438283	1103
Bridge 19	2016	31677	NWSW Section 28	1S	12E	438284	1104 J

Exhibit A

Name of Claim	Book	Page	Legal Description	Township	Range	AMC	
Bridge 20	2016	31678	NESE Section 29	1S	12E	438285	1105
Bridge 21	2016	31679	NENW Section 29	1S	12E	438286	1106
Bridge 22	2016	31680	NWSW Section 29	1S	12E	438287	1107
Bridge 23	2016	31681	NWSW Section 29	1S	12E	438288	1108
Kay 4	2016	31682	NESEW Section 29	1S	13E	438289	1109
Kay 16	2016	31683	SESW Section 21	1S	13E	438290	1110
Kay 17	2016	31684	NESE Section 21	1S	13E	438291	1111
Raptor # 1	2006	135862	SESE Section 21	1S	13E	374059	1112
Raptor # 2	2006	135863	SW 1/4 Section 12	1S	13E	374060	1113
Raptor # 3	2006	135864	SW 1/4 Section 13	1S	13E	374061	1114
Raptor # 4	2006	135865	NE 1/4 Section 12	1S	13E	374062	1115
Raptor # 5	2006	135866	NE 1/4 Section 13	1S	13E	374063	1116
Raptor # 6	2006	135867	SE 1/4 Section 2	1S	13E	374064	1117
Raptor # 7	2006	135868	SE 1/4 Section 2	1S	13E	374065	1118

Total claims 1118

RECEIVED  
 JUN 19 2016  
 ARIZONA STATE OFFICE  
 PHOENIX, ARIZONA



**United States Department of the Interior**  
**Bureau of Land Management**  
 DIV OF LANDS, MINRLS & ENERGY  
 ONE N CENTRAL AVE  
 PHOENIX, AZ 85004 -4427  
 Phone: 602-417-9200

Receipt

No: 3609471

<b>Transaction #:</b> 3712974	
<b>Date of Transaction:</b> 07/19/2016	
<b>CUSTOMER:</b>	
RESOLUTION COPPER MINING LLC 105 W MAGMA HEIGHTS DR SUPERIOR, AZ 85173-2523 US	

LINE #	QTY	DESCRIPTION	REMARKS	UNIT PRICE	TOTAL
1	1.00	LOCATABLE MINERALS / MINING CLAIMS- NOT NEW-UNADJUD, ONE AUTH NO. ONLY / MINING CLAIM MONEY RECEIVED <b>CASES: AMC60069/\$174530.00</b>	MAINT 2017/1118	- n/a -	174530.00
<b>TOTAL:</b>					<b>\$174,530.00</b>

PAYMENT INFORMATION			
1	AMOUNT:	174530.00	POSTMARKED: N/A
	TYPE:	CHECK	RECEIVED: 07/19/2016
	CHECK NO:	0080001494	
	NAME:	RESOLUTION COPPER MINING LLC 4700 S DAYBREAK PRKWY SOUTH JORDAN UT 84095 US	

REMARKS

This receipt was generated by the automated BLM Collections and Billing System and is a paper representation of a portion of the official electronic record contained therein.

July 31, 2015

United States Department of Interior  
BUREAU OF LAND MANAGEMENT  
Arizona State Office  
Records Section  
One North Central  
Suite 800  
Phoenix, Arizona 85004

	60069
	347702
357097	348024
315168	312984
402476	46919
405551	45684
420864	316548
426152	355529
427059	356180
430459	356884
	356865
	356933
	359395
	406339
	362903

**NOTICE OF INTENT TO HOLD**  
**ANNUAL CLAIM MAINTENANCE FEES for 2015/2016,**  
**By RESOLUTION COPPER MINING LLC.**

To Whom It May Concern:

The Final Rule as published in the Federal Register implements provisions of the Interior Department and related agencies, *that a Statutorily Authorized Adjustment effective June 30, 2014 that requires an annual rental fee of \$155.00* for each unpatented mining claim and site located and held under the General Mining Law of 1872.

This will serve as notice that **RESOLUTION COPPER MINING LLC.**, a Delaware Corporation, whose address for purposes of this filing is **105 Magma Heights, Superior, Arizona 85273** intends to hold the mining claims and /or mill sites described in **Exhibit A** attached hereto for the assessment years **2015/2016**, by payment of the annual claim maintenance fee of \$155.00 per claim or site. Payment of **\$168,175.00** is made herewith for such assessment year for each of the unpatented lode claims and sites. The name, BLM serial number, book and page or index number of recording of the location notice is official records of Pinal County, Arizona, of which are set forth in **Exhibit A** attached hereto and by this reference incorporated herein.

Sincerely,



**Sterling Hundley**  
**Financial Operations Officer**  
**As Manager**  
**RESOLUTION COPPER COMPANY**  
**RESOLUTION COPPER MINING LLC.**

Telephone 520-689-3341

Cc: file

\$1085 short  
called 8/27/15  
\$1085 received  
8/27/15  
AT

9374  
3308  
RAM

RECEIVED  
PINAL COUNTY STATE OFFICE  
2015 AUG 10 A 10:54  
PHOENIX, ARIZONA

NO. OF CLAIMS 1085  
AMOUNT 168175.00  
RECEIPT NO. 3362799  
INIT. RHG

**RESOLUTION COPPER MINING LLC  
NOTICE OF INTENT TO HOLD THE FOREGOING UNPATENTED MINING CLAIMS  
FOR THE YEARS 2015/2016**

Name of Claim	Book of Records	Page	G&SRB&M Section	Township	Range	AMC	
Red Brick 1 (Placer)	(160 ac) 38	262	NW1/4 4	2S	12E	60069	→ 1
Apex	41	72	SW1/4 25	1S	12E	60083	→ 2
Ash No. 1	40	272	SE 1/4 25	1S	12E	60084	→ 3
Ash No. 6	40	276	NE1/4NW1/4 29	1S	13E	60085	→ 4
Ash No. 8	40	278	NE1/4SE1/4SW1/4NW1/4 30	1S	13E	60086	→ 5
Ash No. 9	40	279	NE1/4SE1/4 25	1S	12E	60087	→ 6
Ash No. 10	40	280	NE1/4SE1/4 25	1S	12E	60088	→ 7
Ash No. 11	40	281	NE1/4 25	1S	12E	60089	→ 8
Ash No. 12	40	282	NE1/4 25, NW1/4 30	1S	12E	60090	→ 9
Ash No. 13	40	283	NW1/4NE1/4 30, NW1/4 29	1S	13E	60091	→ 10
Ash No. 14	40	284	NW1/4 29	1S	13E	60092	→ 11
Ash No. 15	40	285	NW1/4NE1/4 29	1S	13E	60093	→ 12
Ash No. 16	42	179	NW1/4NE1/4SE1/4SW1/4 25	1S	12E	60094	→ 13
Ash No. 17	Dkt362	255	NE1/4 29	1S	13E	60095	→ 14
Ash No. 18	Dkt362	256	NW1/4NE1/4 29	1S	13E	60096	→ 15
Ash No. 19	Dkt362	257	NW1/4 29	1S	13E	60097	→ 16
Ash No. 20	Dkt362	258	NW1/4 29	1S	13E	60098	→ 17
Ash No. 21	Dkt362	259	NW1/4 29	1S	13E	60099	→ 18
Ash No. 22	Dkt362	260	NW1/4NE1/4 30	1S	13E	60100	→ 19
Ash No. 23	Dkt362	261	NE1/4 30	1S	13E	60101	→ 20
Ash No. 24	Dkt362	262	NW1/4NE1/4 30	1S	13E	60102	→ 21
Ash No. 25	Dkt362	263	NW1/4 30	1S	13E	60103	→ 22
Ash No. 26	Dkt362	264	NE1/4 25	1S	12E	60104	→ 23
Ash No. 27	Dkt362	265	NE1/4 25	1S	12E	60105	→ 24
Ash No. 28	Dkt362	266	NE1/4 25	1S	12E	60106	→ 25
Ash No. 29	Dkt362	267	NW1/4NE1/4 25	1S	12E	60107	→ 26
Russ No. 8	Dkt687	360	NW1/4 25	1S	12E	60108	→ 27
Russ No. 9	Dkt687	361	NW1/4 25	1S	12E	60109	→ 28
Russ No. 10	Dkt687	362	NW1/4 25	1S	12E	60110	→ 29
Russ No. 11	Dkt687	363	NW1/4 25	1S	12E	60111	→ 30
Russ No. 12	Dkt687	364	NW1/4NE1/4 25	1S	12E	60112	→ 31
Russ No. 13	Dkt687	365	NE1/4 26, SE1/4 23	1S	12E	60113	→ 32
Russ No. 14	Dkt687	366	NE1/4 26, SE1/4 23	1S	12E	60114	→ 33
Russ No. 15	Dkt687	367	NW1/425, NE1/426, SE1/423, S	1S	12E	60115	→ 34
Russ No. 16	Dkt687	368	NW1/4 25, SW1/4 24	1S	12E	60116	→ 35
Russ No. 17A	Dkt693	225	NW1/4 25, SW1/4 24	1S	12E	60118	→ 36
Russ No. 18A	Dkt693	226	NW1/4 25, SW1/4 24	1S	12E	60117	→ 37
Russ No. 19A	Dkt693	227	NW1/4 25, SW1/4 24	1S	12E	60119	→ 38
Russ No. 20A	Dkt693	228	SE1/4SW1/4 24, NW1/4NE1/4	1S	12E	60120	→ 39
Russ No. 21	Dkt687	373	SE1/4 24, NE1/4 25	1S	12E	60121	→ 40
Russ No. 22	Dkt687	374	SE1/4 24, NE1/4 25	1S	12E	60122	→ 41
Russ No. 23	Dkt687	375	SE1/4 24, NE1/4 25	1S	12E	60123	→ 42
Russ No. 24	Dkt687	376	SE1/4 24, NE1/4 25	1S	12E	60124	→ 43
Black Foot No. 1	F	351	SW1/4SE1/4 25	1S	12E	60125	→ 44
Black Rock No. 1	41	73	SW1/4 25	1S	12E	60201	→ 45
Hard Rock N. 8	H	461	SE1/4 36	1S	12E	60126	→ 46
Hard Rock No. 13	39	43	SE1/4 36	1S	12E	60129	→ 47

RECEIVED  
STATE OFFICE

Exhibit A

Name of Claim	Book of Records	Page	G&SRB&M Section	Township	Range	AMC	
Hard Rock No. 14	39	44	SE1/4 36	1S	12E	60130	7 48
Monarch No. 1	F	354	SE1/4SW1/4 36	1S	12E	60131	49
Nadene	41	75	SE1/4 36	1S	12E	60132	50
Nadene No. 1	41	74	SE1/4 36	1S	12E	60133	51
Oak No. 9	34	69	NW1/4SE1/4SW1/4	1S	13E	60136	52
Oak No. 18	34	391	SW1/4 32	1S	13E	60141	7 53
Oak No. 19	34	392	SW1/4 32	1S	13E	60142	54
Oak No. 20	2002	66912	SW1/4, 32	1S	13E	60143	55
Oak No. 21	34	394	SW1/4 32,SE1/4SW1/4 31	1S	13E	60144	56
Oak No. 22	34	395	SW1/432,SE1/4SW1/431	1S	13E	60145	57
Oak No. 23	34	396	SW1/432,SE1/4SW1/431	1S	13E	60146	58
Oak No. 24	34	397	SW1/431	1S	12E	60147	59
Oak No. 25	34	398	SE1/436	1S	12E	60148	60
Oak No. 26	34	399	SE1/436	1S	12E	60149	61
Oak No. 27	34	400	SE1/436	1S	12E	60150	62
Pine No. 1	Dkt717	441	NW1/4SW1/436	1S	12E	60151	63
Pine No. 2	Dkt717	442	NW1/4NE1/4SE1/4SW1/436	1S	12E	60152	64
Pine No. 3	Dkt717	443	NE1/4SE1/436	1S	12E	60153	65
Pine No. 4	Dkt717	444	NE1/4SE1/436	1S	12E	60154	66
Pine No. 5	Dkt717	445	NE1/4SE1/436	1S	12E	60155	67
Pine No. 6	Dkt717	446	NE1/4SE1/436	1S	12E	60156	68
Pine No. 7	Dkt717	447	NE1/4SE1/436	1S	12E	60157	69
Pine No. 8	Dkt717	448	NE1/436	1S	12E	60158	70
Pine No. 9	Dkt717	449	NE1/436	1S	12E	60159	71
Oak No. 33	Dkt198	499	NE1/429	1S	13E	60160	72
Oak No. 34	Dkt198	500	NE1/429	1S	13E	60161	73
Oak No. 35	Dkt198	501	NE1/429,NW1/428	1S	13E	60162	74
Oak No. 36	Dkt198	502	NW1/428	1S	13E	60163	75
Oak No. 37	Dkt198	503	NW1/428	1S	13E	60164	76
Oak No. 38	2001	30896	NW1/4SW1/428	1S	13E	60165	77
Oak No. 39	2001	30889	NW1/4SW1/428	1S	13E	60166	78
Oak No. 41	2001	30893	NE1/4SE1/429	1S	13E	60168	79
Oak No. 42	2001	30895	NE1/4SE1/429	1S	13E	60169	80
Oak No. 43	Dkt198	509	SE1/429NE1/432	1S	13E	60170	81
Oak No. 44	Dkt198	510	NE1/432	1S	13E	60171	82
Palace No. 1	41	71	NW1/4SW1/425	1S	12E	60172	83
Ace	2002	66913	NE1/4, 1	2S	12E	60173	84
Ace 1	Dkt142	525	NE1/41	2S	12E	60174	85
Ace 2	Dkt142	526	NE1/41	2S	12E	60175	86
Ace 3	Dkt142	527	NE1/4SE1/41	2S	12E	60176	87
Ace 4	Dkt142	528	NE1/4SE1/41	2S	12E	60177	88
Ace 5	Dkt142	529	NE1/4SE1/41	2S	12E	60178	89
Ace 6	Dkt142	530	SE1/41	2S	12E	60179	90
Alto	2002	66914	NW1/4, 1	2S	12E	60180	91
Alto No. 1	2002	66915	NW1/4, 1	2S	12E	60181	92
Alto No. 2	2002	66916	NW1/41	2S	12E	60182	93
Alto No. 3	2002	66917	NW1/41	2S	12E	60183	94
Alto No. 4	39	615	NW1/4SW1/41	2S	12E	60184	95
Alto No. 5	39	616	SW1/41	2S	12E	60185	96
Alto No. 7	39	618	NW1/4NE1/4SE1/4SW1/41	2S	12E	60187	97
Alto No. 8	2002	66918	NW1/4, 1	2S	12E	60188	98
Alto No. 9	2002	66919	NW1/4, 1	2S	12E	60189	99
Alto No. 10	2002	66920	NW1/4, 1	2S	12E	60190	100

RECEIVED

Exhibit A

Name of Claim	Book of Records	Page	G&SRB&M Section	Township	Range	AMC	
Alto No. 11	39	622	NW1/4NE1/41	2S	12E	60191	7 101
Arizona	39	396	SW1/42,NWV1/411	2S	12E	60192	102
Big Ledge	41	190	NE1/4SE1/42	2S	12E	60193	J 103
Wes No. 1	Dkt711	280	NW1/426	1S	12E	60195	7 104
Wes No.2	Dkt711	281	NW1/4NE1/426	1S	12E	60196	105
Brooklyn	40	36	SE1/42	2S	12E	60197	106
Chicago	39	399	SW1/42	2S	12E	60198	107
Gardner	46	20	NW1/4SW1/42,NE1/4SE1/43	2S	12E	60199	108
Gussie	34	184	NW1/4SW1/42	2S	12E	60200	J 109
Hard Rock No. 2	41	193	NE1/42	2S	12E	60203	7 110
Hard Rock No. 6	H	457	SW1/41,NE1/4SE1/42	2S	12E	60204	111
Hard Rock No. 7	H	460	NE1/42	2S	12E	60205	112
Hard Rock No. 11	36	60	NW1/4SW1/41,NE1/4SE1/42	2S	12E	60206	113
Hard Rock No. 12	36	61	NE1/42,NW1/41	2S	12E	60207	114
Horn Silver	41	191	NE1/42	2S	12E	60208	115
Horn Silver No. 1	41	195	NE1/42	2S	12E	60209	116
Jane	41	192	NE1/42	2S	12E	60210	117
Johnnie (Little)	34	185	NW1/42,NE1/4 3	2S	12E	60211	118
Katie	246	21	NW1/42,NE1/4 3	2S	12E	60212	119
Legal-Tender	41	189	NE1/4NW1/4 2	2S	12E	60213	120
Libbie amended #2	34	186	SW1/4 2	2S	12E	60214	121
Libbie No.1	34	187	SW1/4 2	2S	12E	60215	122
Libbie No. 2	34	188	SW1/4 2	2S	12E	60216	123
Maggie	39	397	NW1/4 2	2S	12E	60218	124
Michigan	39	400	SW1/4 2	2S	12E	60219	125
New York	40	35	SE1/4 2	2S	12E	60220	126
Rube	34	189	SW1/4 2	2S	12E	60221	127
Ruby	34	190	NW1/4SW1/4 2	2S	12E	60222	128
Sallie	34	195	NW1/42,NE1/4 3	2S	12E	60223	129
Apache Leap	26	353	SW1/41,SE1/4 2	2S	12E	60224	130
Cobre Verde	39	213	NW1/4NE1/4 11	2S	12E	60225	131
Cobre Verde No.1	1/AM/MI	252	NW1/4NE1/4 11	2S	12E	60226	132
Connecting Link	1/AM/MI	313	SW1/41,NW1/4NE1/4 12	2S	12E	60227	133
Connecting Link No. 1	1/AM/MI	204	NW1/4NE1/4 11	2S	12E	60228	134
Connecting Link No. 2	1/AM/MI	205	NE1/4 11,SE1/4 2	2S	12E	60229	135
Connecting Link No. 3	1/AM/MI	206	NE1/4 11,SE1/4 2	2S	12E	60230	136
Connecting Link No. 4	1/AM/MI	207	NE1/4 11,NW1/4 12,SE1/4 2	2S	12E	60231	J 137
Dacite No. 12	39	69	SE1/412	2S	12E	60238	7 138
Dacite No. 13	39	70	SW1/47	2S	13E	60239	J 139
San Juan	D	42	SE1/4SW1/42	2S	12E	60244	7 140
South Syndicate No. 1	40	256	SE1/41	2S	12E	60245	141
South Syndicate No. 2	40	259	SE1/41	2S	12E	60246	142
South Syndicate No. 3	40	260	SE1/41	2S	12E	60247	143
South Syndicate No. 4	40	261	SE1/41	2S	12E	60248	144
South Syndicate No. 5	40	262	SW1/46	2S	13E	60249	145
Sun #2	DktS09	313	NW1/4NE1/432	1S	13E	60250	146
Sun #3	Dkt509	314	NE1/432	1S	13E	60251	147
Sun #4	Dkt509	315	NW1/4NE1/4SW1/4SE1/412	1S	13E	60252	148
Sun #5	Dkt509	316	NE1/42	1S	13E	60253	149
Sun #6	Dkt509	317	SW1/4SE1/432	1S	13E	60254	150
Sun #7	Dkt509	318	SE1/432	1S	13E	60255	151
Sun #8	Dkt509	319	SW1/4SE1/432	1S	13E	60256	152
Sun #9	DktS09	320	SE1/432	1S	13E	60257	J 153

RECEIVED

Exhibit A

Name of Claim	Book of Records	Page	G&SRB&M Section	Township	Range	AMC	
Sun #10	Dkt509	321	SW1/4SE1/432	1S	13E	60258	154
Sun #11	Dkt 509	322	SE1/432	1S	13E	60259	155
Sun #12	Dkt509	323	SW1/4SE1/432	1S	13E	60260	156
Sun #13	Dkt509	324	SE1/42	1S	13E	60261	157
Sun #14	Dkt509	325	NW1/46	2S	13E	60262	158
Sun #15	Dkt509	326	NW1/4NE1/46	2S	13E	60263	159
Sun #16	Dkt509	327	NW1/46	2S	13E	60264	160
Sun #17	Dkt509	328	NW1/4NE1/46	2S	13E	60265	161
Sun #18	Dkt509	329	NW1/46	2S	13E	60266	162
Sun #19	Dkt509	330	NW1/4NE1/46	2S	13E	60267	163
Sun #20	Dkt509	331	NW1/46	2S	13E	60268	164
Sun #21	Dkt509	332	NW1/4NE1/46	2S	13E	60269	165
Sun #22	Dkt509	333	NW1/4SW1/46	2S	13E	60270	166
Sun #23	Dkt509	334	NW1/4NE1/4SE1/4SW1/46	2S	13E	60271	167
Sun #24	Dkt509	335	SW1/46	2S	13E	60272	168
Sun #25	Dkt509	336	SW1/4SE1/46	2S	13E	60273	169
Sun #26	Dkt509	337	SW1/46	2S	13E	60274	170
Sun #27	Dkt509	338	SW1/4SE1/46	2S	13E	60275	171
Sun #28	Dkt509	339	SW1/4SE1/46	2S	13E	60276	172
Sun #29	Dkt509	340	SE1/46	2S	13E	60277	173
Sun #30	Dkt509	341	SE1/46	2S	13E	60278	174
Sun #31	Dkt509	342	SE1/46	2S	13E	60279	175
Sun #32	Dkt509	343	SE1/4NE1/46	2S	13E	60280	176
Sun #33	Dkt509	344	NE1/46	2S	13E	60281	177
Sun #34	Dkt509	345	NE1/46	2S	13E	60282	178
Sun #35	Dkt509	346	NE1/46	2S	13E	60283	179
Sun #36	Dkt509	347	NE1/46	2S	13E	60284	180
Sun #37	Dkt509	348	SE1/432,SW1/433	1S	13E	60285	181
Sun #38	Dkt509	349	SE1/42,SW1/433	1S	13E	60286	182
Sun #40	Dkt509	351	SW1/4SE1/433	1S	13E	60288	183
Sun #41	Dkt509	352	SW1/4SE1/433	1S	13E	60289	184
Sun #44	Dkt509	355	SE1/433	1S	13E	60290	185
Sun #45	Dkt509	356	SE1/433	1S	13E	60291	186
Sun #48	Dkt509	359	SE1/433,SW1/434	1S	13E	60292	187
Sun #49	Dkt509	360	SE1/433,SW1/434	1S	13E	60293	188
Sun #52	Dkt509	363	NW1/428	1S	13E	60294	189
Sun #53	Dkt509	364	NW1/428	1S	13E	60295	190
Sun #54	Dkt509	365	NW/4NE1/428	1S	13E	60296	191
Sun #55	Dkt509	366	NE1/428	1S	13E	60297	192
Sun #56	Dkt509	367	NE1/428	1S	13E	60298	193
Sun #57	Dkt509	368	NE1/428	1S	13E	60299	194
Sun #58	Dkt509	369	NE1/428,NW1/427	1S	13E	60300	195
Sun #59	Dkt509	370	NW1/427	1S	13E	60301	196
Sun #60	Dkt509	371	NW1/427	1S	13E	60302	197
Sun #61	Dkt509	372	NW1/427	1S	13E	60303	198
Sun #62	2001	898	SW1/4NW1/428	1S	13E	60304	199
Sun #63	2001	900	SW1/4NW1/428	1S	13E	60305	200
Sun #64	2001	902	SE1/4SW1/4NW1/4NE1/428	1S	13E	60306	201
Sun #65	2001	904	SE1/4NE1/428	1S	13E	60307	202
Sun #66	2001	905	SE1/4NE1/428	1S	13E	60308	203
Sun #67	2001	906	SE1/4NE1/428	1S	13E	60309	204
Sun #68	Dkt509	379	SE1/4NE1/428,SW1/4NW1/4	1S	13E	60310	205
Sun #69	Dkt509	380	SW1/4NW1/427	1S	13E	60311	206

RECEIVED

Name of Claim	Book of Records	Page	G&SRB&M Section	Township	Range	AMC	
Sun #70	Dkt509	381	SW1/4NW1/427	1S	13E	60312	207
Sun #71	Dkt509	382	SW1/4NW1/427	1S	13E	60313	208
Sun #42A	Dkt736	743	SW1/4SE1/433	1S	13E	60314	209
Sun #46 A	Dkt736	744	SE1/433	1S	13E	60315	210
Sun #50A	Dkt736	745	SE1/433,SW1/434	1S	13E	60316	211
Annex	38	118	NW1/4I,NE1/4II	2S	12E	60362	212
Apes	38	117	NW1/412,NE1/411	2S	12E	60363	213
Broken Hill No. 1	38	157	SW1/4SE1/411	2S	12E	60364	214
CobreVerdeNo.2	1/AM/MI	253	NW1/4NE1/411	2S	12E	60365	215
CobreVerdeNo.3	20	605	SE1/4SW1/4NW1/4NE1/411	2S	12E	60366	216
Copper Bell	38	116	NW1/412	2S	12E	60367	217
Illinois	1/AM/MI	265	NE1/411	2S	12E	60389	218
Indiana	F	572	NE1/411	2S	12E	60390	219
Iowa	F	573	NE1/411	2S	12E	60391	220
Lead Hill	21	272	NE1/4SE1/411	2S	12E	60392	221
South Syndicate No. 6	40	263	SE1/41,NE1/412	2S	12E	60394	222
South Syndicate No. 7	40	264	NW1/47	2S	13E	60395	223
South Syndicate No. 8	40	265	NW1/47	2S	13E	60396	224
South Syndicate No. 9	40	266	NW1/4NE1/47,SW1/46	2S	13E	60397	225
South Syndicate No. 10	40	267	NW1/4SW1/47	2S	13E	60398	226
South Syndicate No. 11	40	268	NW1/4NE1/4SE1/4SW1/47	2S	13E	60399	227
South Syndicate No. 12	40	269	NW1/4NE1/4SE1/47	2S	13E	60400	228
Touch Not No.2	1/AM/MI	315	NE1/4SE1/412	2S	12E	60401	229
Extension No. 1A	968	22	SW1/47	2S	13E	60402	230
Extension No. 2	40	410	SW1/4SE1/47	2S	13E	60403	231
Extension No. 3	40	411	NE1/47	2S	13E	60404	232
Extension No. 4	40	409	SW1/4,7,NW1/418	2S	13E	60405	233
Extension No. 5	40	412	SW1/47,NW1/418	2S	13E	60406	234
Extension No. 6	40	413	SW1/47,NW1/4NE1/418	2S	13E	60407	235
Extension No. 7	40	414	SW1/4SE1/4NE1/418	2S	13E	60408	236
Extension No. 8	40	415	SW1/47,NE1/418	2S	13E	60409	237
Extension No. 31	610	71	SE1/47,NE1/418	2S	13E	60433	238
Extension No. 32	610	72	SE1/47	2S	13E	60434	239
Extension No. 33	610	73	SE1/4NE1/47	2S	13E	60435	240
Extension No. 34	610	74	SE1/4NE1/47	2S	13E	60436	241
Extension No. 35	610	75	NE1/47	2S	13E	60437	242
Extension No. 36	610	76	NE1/47	2S	13E	60438	243
Extension No. 37	610	77	NE1/47	2S	13E	60439	244
Extension No. 38	610	78	NE1/47	2S	13E	60440	245
Extension No. 39	610	79	NE1/47,SE1/46	2S	13E	60441	246
Extension No. 40	610	80	NE1/47,SE1/46	2S	13E	60442	247
Extension No. 41	610	81	NE1/47,SE1/46	2S	13E	60443	248
Oak No. 45	Dkt566	177	NW1/429	1S	13E	60452	249
Broken Hill No. 2	38	155	SE1/4SW1/4NW1/411	2S	12E	60453	250
Eric #1	1997-029460	1	NE1/422 & NW1/423	1S	13E	347702	251
Eric #2	1997-029461	1	NE1/422	1S	13E	347703	252
Eric #3	1997-029462	1	NW1/422&NE1/422	1S	13E	347704	253
Eric #4	1997-029463	1	NW1/422	1S	13E	347705	254
Eric #5	1997-029464	1	NE1/421	1S	13E	347706	255
Eric #6	1997-029465	1	NW1/421 & NE1/421	1S	13E	347707	256
Eric #7	1997-029466	1	NW1/421	1S	13E	347708	257
Eric #8	1997-029467	1	NE1/420 & NW1/421	1S	13E	347709	258
Eric #9	1997-029468	1	NE1/420	1S	13E	347710	259

RECEIVED

Exhibit A

Name of Claim	Book of Records	Page	G&SRB&M Section	Township	Range	AMC	
Eric #10	1997-029469	1	SE¼17	1S	13E	347711	7 260
Eric #11	1997-029470	1	SE¼17&SW¼16	1S	13E	374412	261
Eric #12	1997-029471	1	SW¼16	1S	13E	347713	262
Eric #13	1997-029472	1	SW¼16 & SE¼16	1S	13E	347714	263
Eric #14	1997-029473	1	SE¼16	1S	13E	347715	264
Eric #15	1997-029474	1	SW¼15	1S	13E	347716	265
Eric #16	1997-029475	1	SW¼15&S¼15	1S	13E	347717	266
Eric #17	1997-029476	1	SW¼15	1S	13E	347718	267
Eric #18	1997-029477	1	SE¼15&SW¼14	1S	13E	347719	268
Eric #19	1997-029478	1	SW¼14	1S	13E	347720	269
Eric #20	1997-029479	1	SW¼14	1S	13E	347721	270
Eric #21	1997-029480	1	SW¼14	1S	13E	347722	271
Eric #22	1997-029481	1	SW¼14	1S	13E	347723	272
Eric #23	1997-029482	1	SW¼14	1S	13E	347724	273
Eric #24	1997-029483	1	SW¼14&SE¼15	1S	13E	347725	274
Eric #25	1997-029484	1	SE¼15	1S	13E	347726	275
Eric #26	1997-029485	1	SE¼15	1S	13E	347727	276
Eric #27	1997-029486	1	SE¼15	1S	13E	347728	277
Eric #28	1997-029487	1	SE¼15&SW¼15	1S	13E	347729	278
Eric #29	1997-029488	1	SW¼15	1S	13E	347730	279
Eric #30	1997-029489	1	SW¼15	1S	13E	347731	280
Eric #31	1997-029490	1	SW¼15	1S	13E	347732	281
Eric #32	1997-029491	1	SW¼15	1S	13E	347733	282
Eric #33	1997-029492	1	SW¼16	1S	13E	347734	283
Eric #34	1997-029493	1	SE¼16	1S	13E	347735	284
Eric #35	1997-029494	1	SW¼16 & SE¼16	1S	13E	347736	285
Eric #36	1997-029495	1	SW¼16	1S	13E	347737	286
Eric #37	1997-029496	1	SE¼17 & SW¼16	1S	13E	347738	287
Eric #38	1997-029497	1	SE¼17	1S	13E	347739	288
Eric #39	1997-029498	1	SE¼17	1S	13E	347740	289
Eric #40	1997-029499	1	SE¼17 & SW¼16	1S	13E	347741	290
Eric #41	1997-029500	1	SW¼16	1S	13E	347742	291
Eric #42	1997-029501	1	SW¼16&SE¼16	1S	13E	347743	292
Eric #43	1997-029502	1	SE¼16	1S	13E	347744	293
Eric #44	1997-029503	1	NE¼16&SE¼16	1S	13E	347745	294
Eric #45	1997-029504	1	SW¼16&SE¼16	1S	13E	347746	295
Eric #46	1997-029505	1	SW¼16	1S	13E	347747	296
Eric #47	1997-029506	1	SE¼17&SW¼16	1S	13E	347748	297
Eric #48	1997-029507	1	SE¼17	1S	13E	347749	298
Eric #49	1997-029508	1	NE¼17&SE¼17	1S	13E	347750	299
Eric #50	1997-029509	1	NE¼17,SE¼17,NW¼16,S	1S	13E	347751	300
Eric #51	1997-029510	1	NW¼16 & SW¼16	1S	13E	347752	301
Eric #52	1997-029511	1	NE¼16,NW¼16,SE¼16,SW¼	1S	13E	347753	302
Eric #53	1997-029512	1	NW¼16&NE¼16	1S	13E	347754	303
Eric #54	1997-029513	1	NW¼16	1S	13E	347755	304
Eric #55	1997-029514	1	NE¼17&NW¼16	1S	13E	347756	305
Eric #56	1997-029515	1	NE¼17	1S	13E	347757	306
Eric #57	1997-029516	1	NE¼16&SE¼16	1S	13E	347758	307
Eric #58	1997-029517	1	NE¼16&SE¼16	1S	13E	347759	308
Eric #59	1997-029518	1	NW¼15&SW¼15	1S	13E	347760	309
Eric #60	1997-029519	1	SW¼15&NW¼15	1S	13E	347761	310
Eric #61	1997-029520	1	NW¼15&SW¼15	1S	13E	347762	311
Eric #62	1997-029521	1	NW¼15&SW¼15	1S	13E	347763	312

RECEIVED



Exhibit A

Name of Claim	Book of Records	Page	G&SRB&M Section	Township	Range	AMC	
Eric #63	1997-029522	1	NW¼15,SW¼15,SE¼15,NE¼15	1S	13E	347764	313
Eric #64	1997-029523	1	NE¼15&SE¼15	1S	13E	347765	314
Eric #65	1997-029524	1	NE¼15&SE¼15	1S	13E	347766	315
Eric #66	1997-029525	1	NE¼15&SE¼15	1S	13E	347767	316
Eric #67	1997-029526	1	NE¼15,SE¼15,NW¼14,SW¼14	1S	13E	347768	317
Eric #68	1997-029527	1	SW¼14 & NW¼14	1S	13E	347769	318
Eric #69	1997-029528	1	SW¼14&NW¼14	1S	13E	347770	319
Eric #70	1997-029529	1	SW¼14&NW¼14	1S	13E	347771	320
Eric #71	1997-029530	1	SW¼14&NW¼14	1S	13E	347772	321
Eric #72	1997-029531	1	SW¼14 & NW¼14	1S	13E	347773	322
Eric #73	1997-029532	1	NE¼14	1S	13E	347774	323
Eric #74	1997-029533	1	NE¼14	1S	13E	347775	324
Eric #75	1997-029534	1	NW¼14&NE¼14	1S	13E	347776	325
Eric #76	1997-029535	1	NW¼14	1S	13E	347777	326
Eric #77	1997-029536	1	NW¼14	1S	13E	347778	327
Eric #78	1997-029537	1	NW¼14	1S	13E	347779	328
Eric #79	1997-029538	1	NW¼14	1S	13E	347780	329
Eric #80	1997-029539	1	NE¼15&NW¼14	1S	13E	347781	330
Eric #81	1997-029540	1	NE¼15	1S	13E	347782	331
Eric #82	1997-029541	1	NE¼15	1S	13E	347783	332
Eric #83	1997-029542	1	NE¼15	1S	13E	347784	333
Eric #84	1997-029543	1	NW¼15&NE¼15	1S	13E	347785	334
Eric #85	1997-029544	1	NW¼15	1S	13E	347786	335
Eric #86	1997-029545	1	NW¼15	1S	13E	347787	336
Eric #87	1997-029546	1	NW¼15	1S	13E	347788	337
Eric #88	1997-029547	1	NW¼15	1S	13E	347789	338
Eric #89	1997-029548	1	NE¼16	1S	13E	347790	339
Eric #90	1997-029549	1	NE¼16	1S	13E	347791	340
Eric #91	1997-029550	1	NE¼16	1S	13E	347792	341
Eric #92	1997-029551	1	NW¼16 & NE¼16	1S	13E	347793	342
Eric #93	1997-029552	1	NW¼16	1S	13E	347794	343
Eric #94	1997-029553	1	NE¼17&NW¼16	1S	13E	347795	344
Eric #95	1997-029554	1	NE¼17	1S	13E	347796	345
Eric #97	1997-029555	1	NE¼17	1S	13E	347797	346
Eric #98	1997-029556	1	NE¼17	1S	13E	347798	347
Eric #99	1997-029557	1	NE¼17&NW¼16	1S	13E	347799	348
Eric #100	1997-029558	1	NW¼16	1S	13E	347800	349
Eric #101	1997-029559	1	NW¼16&NE¼16	1S	13E	347801	350
Eric #102	1997-029560	1	NW¼16,NE¼16,SW¼9,SE¼9	1S	13E	347802	351
Eric #103	1997-029561	1	NW¼16 & SW¼9	1S	13E	347803	352
Eric #104	1997-029562	1	SE¼8,NE¼17,SW¼9,	1S	13E	347804	353
Eric #105	1997-029563	1	SE¼8&NE¼17	1S	13E	347805	354
Eric #106	1997-029564	1	SE¼8	1S	13E	347806	355
Eric #107	1997-029565	1	SE¼8 & SW¼9	1S	13E	347807	356
Eric #108	1997-029566	1	SW¼9	1S	13E	347808	357
Eric #109	1997-029567	1	SW¼9 & SE¼9	1S	13E	347809	358
Eric #110	1997-029568	1	SW¼9 & SE¼9	1S	13E	347810	359
Eric #111	1997-029569	1	SW¼9	1S	13E	347811	360
Eric #112	1997-029570	1	SE¼8 & SW¼9	1S	13E	347812	361
Eric #113	1997-029571	1	SE¼8	1S	13E	347813	362
Eric #114	1997-029572	1	SW¼8,SE¼8,NW¼8,NE¼8	1S	13E	347814	363
Eric #115	1997-029573	1	NE¼8,SE¼8,NW¼8,SW¼8	1S	13E	347815	364
Eric #116	1997-029574	1	SE¼8	1S	13E	347816	365

RECEIVED

Exhibit A

Name of Claim	Book of Records	Page	G&SRB&M Section	Township	Range	AMC	
Eric #117	1997-029575	1	SE $\frac{1}{4}$ 8 " SW $\frac{1}{4}$ 9	1S	13E	347817	7 366
Eric #118	1997-029576	1	SW $\frac{1}{4}$ 9	1S	13E	347818	367
Eric #119	1997-029577	1	SW $\frac{1}{4}$ 9 & SE $\frac{1}{4}$ 9	1S	13E	347819	368
Eric #120	1997-029578	1	SW $\frac{1}{4}$ 9 & SE $\frac{1}{4}$ 9	1S	13E	347820	369
Eric #121	1997-029579	1	SW $\frac{1}{4}$ 9	1S	13E	347821	370
Eric #122	1997-029580	1	SE $\frac{1}{4}$ 8 & SW $\frac{1}{4}$ 9	1S	13E	347822	371
Eric #123	1997-029581	1	SE $\frac{1}{4}$ 8	1S	13E	347823	372
Eric #124	1997-029582	1	NE $\frac{1}{4}$ 8 & SE $\frac{1}{4}$ 8	1S	13E	347824	373
Eric #125	1997-029583	1	NE $\frac{1}{4}$ 8,SE $\frac{1}{4}$ 8,NW $\frac{1}{4}$ 9,SW $\frac{1}{4}$ 9	1S	13E	347825	374
Eric #126	1997-029584	1	NW $\frac{1}{4}$ 9 & SW $\frac{1}{4}$ 9	1S	13E	347826	375
Eric #127	1997-029585	1	NE $\frac{1}{4}$ 9,SE $\frac{1}{4}$ 9,SW $\frac{1}{4}$ 9,NW $\frac{1}{4}$ 9	1S	13E	347827	376
Eric #128	1997-029586	1	NW $\frac{1}{4}$ 9&NE $\frac{1}{4}$ 9	1S	13E	347828	377
Eric #129	1997-029587	1	NW $\frac{1}{4}$ 9	1S	13E	347829	378
Eric #130	1997-029588	1	NE $\frac{1}{4}$ 8 & NW $\frac{1}{4}$ 9	1S	13E	347830	379
Eric #131	1997-029589	1	NE $\frac{1}{4}$ 8 & NW $\frac{1}{4}$ 9	1S	13E	347831	380
Eric #132	1997-029590	1	NW $\frac{1}{4}$ 9	1S	13E	347832	381
Eric #133	1997-029591	1	NW $\frac{1}{4}$ 9&NE $\frac{1}{4}$ 9	1S	13E	347833	382
Eric #135	1997-029592	1	SW $\frac{1}{4}$ 12	1S	13E	347834	383
Eric #136	1997-029593	1	SE $\frac{1}{4}$ 11&SW $\frac{1}{4}$ 12	1S	13E	347835	384
Eric #137	1997-029594	1	SE $\frac{1}{4}$ 11	1S	13E	347836	J 385
Eric #138	1997-029595	1	NE $\frac{1}{4}$ 14&SE $\frac{1}{4}$ 11	1S	13E	347837	7 386
Eric #139	1997-029596	1	NE $\frac{1}{4}$ 14 & SE $\frac{1}{4}$ 11	1S	13E	347838	387
Eric #140	1997-029597	1	NW $\frac{1}{4}$ 14,NE $\frac{1}{4}$ 14,SW $\frac{1}{4}$ 11,SE $\frac{1}{4}$ 11	1S	13E	347839	388
Eric #141	1997-029598	1	NW $\frac{1}{4}$ 14&SW $\frac{1}{4}$ 11	1S	13E	347840	389
Eric #142	1997-029599	1	NW $\frac{1}{4}$ 14&SW $\frac{1}{4}$ 11	1S	13E	347841	390
Eric #143	1997-029600	1	NW $\frac{1}{4}$ 14&SW $\frac{1}{4}$ 11	1S	13E	347842	391
Eric #144	1997-029601	1	NW $\frac{1}{4}$ 14&SW $\frac{1}{4}$ 11	1S	13E	347843	392
Eric #145	1997-029602	1	NE $\frac{1}{4}$ 15,	1S	13E	347844	393
Eric #146	1997-029603	1	NE $\frac{1}{4}$ 15&SE $\frac{1}{4}$ 10	1S	13E	347845	394
Eric #147	1997-029604	1	NE $\frac{1}{4}$ 15 & SE $\frac{1}{4}$ 10	1S	13E	347846	395
Eric #148	1997-029605	1	NW $\frac{1}{4}$ 15 & SE $\frac{1}{4}$ 10	1S	13E	347847	396
Eric #149	1997-029606	1	NW $\frac{1}{4}$ 15,NE $\frac{1}{4}$ 15,	1S	13E	347848	397
Eric #150	1997-029607	1	NW $\frac{1}{4}$ 15&SW $\frac{1}{4}$ 10	1S	13E	347849	398
Eric #151	1997-029608	1	NW $\frac{1}{4}$ 15&SW $\frac{1}{4}$ 10	1S	13E	347850	399
Eric #152	1997-029609	1	NW $\frac{1}{4}$ 15&SW $\frac{1}{4}$ 10	1S	13E	347851	400
Eric #153	1997-029610	1	NW $\frac{1}{4}$ 15&SW $\frac{1}{4}$ 10	1S	13E	347852	401
Eric #154	1997-029611	1	NE $\frac{1}{4}$ 16&SE $\frac{1}{4}$ 9	1S	13E	347853	402
Eric #155	1997-029612	1	NE $\frac{1}{4}$ 16 & SE $\frac{1}{4}$ 9	1S	13E	347854	403
Eric #156	1997-029613	1	NE $\frac{1}{4}$ 16 & SE $\frac{1}{4}$ 9	1S	13E	347855	404
Eric #157	1998-000721	1	NE $\frac{1}{4}$ 9	1S	13E	347856	405
Eric #158	1998-000721	2	NE $\frac{1}{4}$ 9	1S	13E	347857	406
Eric #159	1998-000721	3	NE $\frac{1}{4}$ 9	1S	13E	347858	407
Eric #160	1997-029617	1	NW $\frac{1}{4}$ 10	1S	13E	347859	408
Eric #161	1997-029618	1	NW $\frac{1}{4}$ 10	1S	13E	347860	409
Eric #162	1997-029619	1	NW $\frac{1}{4}$ 10	1S	13E	347861	410
Eric #163	1997-029620	1	NW $\frac{1}{4}$ 10	1S	13E	347862	411
Eric #164	1997-029621	1	NW $\frac{1}{4}$ 10 & sw $\frac{1}{4}$ 10	1S	13E	347863	412
Eric #165	1997-029622	1	NE $\frac{1}{4}$ 10 & SE $\frac{1}{4}$ 10	1S	13E	347864	413
Eric #166	1997-029623	1	NE $\frac{1}{4}$ 10 & SE $\frac{1}{4}$ 10	1S	13E	347865	414
Eric #167	1997-029624	1	NE $\frac{1}{4}$ 10&SE $\frac{1}{4}$ 10	1S	13E	347866	415
Eric #168	1198-000721	4	NE 1/4 10,SE 1/4 10,NW 1/4 10	1S	13E	347867	416
Eric #169	1997-029626	1	NE $\frac{1}{4}$ 11&SW $\frac{1}{4}$ 11	1S	13E	347868	417
Eric #170	1997-029627	1	NW $\frac{1}{4}$ 11&SW $\frac{1}{4}$ 11	1S	13E	347869	J 418

RECEIVED

Exhibit A

Name of Claim	Book of Records	Page	G&SRB&M Section	Township	Range	AMC	
Eric #171	1997-029628	1	NW¼11&SW¼11	1S	13E	347870	7419
Eric #172	1997-029629	1	NW¼11&SW¼11	1S	13E	347871	420
Eric #173	1997-029630	1	NW¼11 & SW¼11 & NE¼11	1S	13E	347872	421
Eric #174	1997-029631	1	NE¼11&SE¼11	1S	13E	347873	422
Eric #175	1997-029632	1	NE¼11 & SE¼11	1S	13E	347874	423
Eric #176	1997-029633	1	NE¼11&SE¼11	1S	13E	347875	424
Eric #177	1997-029634	1	NE¼11 & SE¼11 & NW¼12	1S	13E	347876	425
Eric #178	1997-029635	1	NE¼11	1S	13E	347877	426
Eric #179	1997-029636	1	NE¼11	1S	13E	347878	427
Eric #180	1997-029637	1	NE¼11	1S	13E	347879	428
Eric #181	1997-029638	1	NW¼11&NE¼11	1S	13E	347880	429
Eric #182	1997-029639	1	NW¼11	1S	13E	347881	430
Eric #183	1997-029640	1	NW¼11	1S	13E	347882	431
Eric #184	1997-029641	1	NW¼11	1S	13E	347883	432
Eric #185	1997-029642	1	NW¼11	1S	13E	347884	433
Eric #186	1997-029643	1	NE¼10&NW¼11	1S	13E	347885	434
Eric #187	1997-029644	1	NE¼10	1S	13E	347886	435
Eric #188	1997-029645	1	NE¼10	1S	13E	347887	436
Eric #189	1997-029646	1	NE¼10	1S	13E	347888	437
Eric #190	1997-029647	1	NW¼10	1S	13E	347889	438
Eric #191	1997-029648	1	NW¼10	1S	13E	347890	439
Eric #192	1997-029649	1	Nw¼10	1S	13E	347891	440
Eric #193	1997-029650	1	NW¼10	1S	13E	347892	441
Eric #194	1997-029651	1	NW¼10	1S	13E	347893	442
Eric #195	1997-029652	1	NE¼9	1S	13E	347894	443
Eric #196	1997-029653	1	NE¼9	1S	13E	347895	444
Eric #197	1997-029654	1	NE¼9	1S	13E	347896	445
Eric #198	1997-029655	1	SE¼4 & NE¼9	1S	13E	347897	446
Eric #199	1997-029656	1	SE¼4 & NE¼9	1S	13E	347898	447
Eric #200	1997-029657	1	SE¼4 & NE¼9	1S	13E	347899	448
Eric #201	1997-029658	1	NW¼10&SW¼3	1S	13E	347900	449
Eric #202	1997-029659	1	NW¼10 & SW¼3	1S	13E	347901	450
Eric #203	1997-029660	1	NW¼10 & SW¼3	1S	13E	347902	451
Eric #204	1997-029661	1	NW¼10 & SW¼3	1S	13E	347903	452
Eric #205	1997-029662	1	NW¼10,NE¼10,SW¼3,SE¼3	1S	13E	347904	453
Eric #206	1997-029663	1	SE¼8&NE¼10	1S	13E	347905	454
Eric #207	1997-029664	1	SE¼3 & NE¼10	1S	13E	347906	455
Eric #208	1997-029665	1	SE¼3& NE¼10	1S	13E	347907	456
Eric #209	1997-029666	1	SE¼3,SW¼2,NE¼10,NW¼11	1S	13E	347908	457
Eric #210	1997-029667	1	SW¼2&NW¼11	1S	13E	348024	7458
Eric #211	1997-029668	1	SW¼2&NW¼11	1S	13E	348025	459
Eric #212	1997-029669	1	NW¼11&SW¼2	1S	13E	348026	460
Eric #213	1997-029670	1	SW¼2&NW¼11	1S	13E	348027	461
Eric #214	1998-721	5	SW¼2,SE¼2,NW¼11,NE¼1	1S	13E	348028	462
Eric #215	1997-029672	1	NE¼11 & SE¼2	1S	13E	348029	463
Eric #216	1997-029673	1	SE¼2 & NE¼11	1S	13E	348030	464
Eric #217	1997-029674	1	SE¼2	1S	13E	348031	465
Eric #218	1998-000721	6	SW¼2 & SE¼2	1S	13E	348032	466
Eric #219	1997-029676	1	SW¼2	1S	13E	348033	467
Eric #220	1997-029677	1	SW¼2	1S	13E	348034	468
Eric #221	1997-029678	1	SW¼2	1S	13E	348035	469
Eric #222	1997-029679	1	SW¼2	1S	13E	348036	470
Eric #223	1997-029680	1	SE¼3 & SW¼2	1S	13E	348037	471

RECEIVED  
 Z STAFF OFFICE  
 AUG 10 10:53 AM '07  
 ARIZONA

Exhibit A

Name of Claim	Book of Records	Page	G&SRB&M Section	Township	Range	AMC	
Eric #224	1998-000721	7	NE¼10 & SE¼3	1S	13E	348038	7472
Eric #225	1997-029682	1	SE¼3	1S	13E	348039	473
Eric #226	1997-029683	1	SE¼3	1S	13E	348040	474
Eric #227	1997-029684	1	SW¼3 & SE¼3	1S	13E	348041	475
Eric #228	1998-000721	8	NW¼10&. SW¼3	1S	13E	348042	476
Eric #229	1998-000721	9	NW¼10&SW¼3	1S	13E	348043	477
Eric #230	1997-029687	1	SE¼3 & NE¼3	1S	13E	348044	478
Eric #231	1997-029688	1	SE¼3&NE¼3	1S	13E	348045	479
Eric #232	1997-029689	1	SE¼3,NE¼3,SW¼2,NW¼2	1S	13E	348046	480
Eric #233	1997-029690	1	SW¼2&NW¼2	1S	13E	348047	481
Eric #234	1997-029691	1	SW¼2&NW¼2	1S	13E	348048	482
Eric #235	1997-029692	1	SW¼2 & NW¼2	1S	13E	348049	483
Eric #236	1998-000721	10	NW 1/4 2, SW 1/4 2	1S	13E	348050	484
Eric #237	1997-029694	1	NE¼2 & SE¼2	1S	13E	348051	485
Eric #238	1997-029695	1	NE¼2	1S	13E	348052	486
Eric #239	1997-029696	1	NE¼2	1S	13E	348053	487
Eric #240	1997-029697	1	NW¼2	1S	13E	348054	488
Eric #241	1997-029698	1	SE¼4&NE¼9	1S	13E	348055	489
Eric #242	1997-029699	1	SE¼2	1S	13E	348056	490
Eric #243	1997-029700	1	NW¼28	1S	13E	348057	491
Eric #244	1997-029701	1	NW¼28 & NE¼28	1S	13E	348058	492
Eric #245	1997-029702	1	NE¼28	1S	13E	348059	493
Eric #246	1997-029703	1	NE¼28&NW¼27	1S	13E	348060	494
Eric #247	1997-029704	1	NW¼28	1S	13E	348061	495
Eric #248	1997-029705	1	NE¼2	1S	13E	348062	496
Eric #249	1997-029706	1	NE¼2	1S	13E	348063	497
Eric #250	1997-029707	1	NE¼20 & NW¼20	1S	13E	348064	498
Eric #251	1997-029708	1	NE¼20,	1S	13E	348065	499
Eric #252	1997-029709	1	SW¼20 & NW¼20	1S	13E	348066	500
Eric #253	1997-029710	1	NW¼20	1S	13E	348067	501
Eric #254	1997-029711	1	N-W¼20	1S	13E	348068	502
Eric #255	1997-029712	1	NW¼20 & SW¼20	1S	13E	348069	503
Eric #256	1997-029713	1	NW¼20 & SW¼20	1S	13E	348070	504
Eric #257	1997-029714	1	NW¼20	1S	13E	348071	505
Eric #258	1997-029715	1	NW¼20	1S	13E	348072	506
Eric #259	1997-029716	1	NW¼20 & SW¼20	1S	13E	348073	507
Eric #260	1997-029717	1	NE¼19,SE¼19,NW¼20,SW¼	1S	13E	348074	508
Eric #261	1997-029718	1	NE¼19 & NW¼20	1S	13E	348075	509
Eric #262	1997-029719	1	NW¼19&NE¼19	1S	13E	348076	510
Eric #263	1997-029720	1	NE¼19,SE¼19,NW¼19,SW¼	1S	13E	348077	511
Eric #264	1997-029721	1	SW¼19 & SE¼19	1S	13E	348078	512
Eric #265	1997-029722	1	SE¼19 & SW¼20	1S	13E	348079	513
Eric #266	1997-029723	1	SW¼20	1S	13E	348080	514
Eric #267	1997-029724	1	SW¼20	1S	13E	348081	515
Eric #268	1997-029725	1	SW¼20	1S	13E	348082	516
Eric #269	1997-029726	1	SW¼20	1S	13E	348083	517
Eric #270	1997-029727	1	SE¼20 & SW¼20	1S	13E	348084	518
Eric #271	1997-029728	1	SE¼20,SW¼20,NW¼20,NE¼19	1S	13E	348085	519
Eric #272	1997-029729	1	SW¼20&NW¼29	1S	13E	348086	520
Eric #273	1998-000721	11	SE¼19&NE¼30	1S	13E	348087	521
Eric #274	1997-029731	1	NE¼20,NW¼20,SW¼17,SE¼	1S	13E	348088	522
Eric #275	1997-029732	1	NW¼20 & SW¼17	1S	13E	348089	523
Eric #276	1997-029733	1	NW¼20 & SW¼17	1S	13E	348090	524

RECEIVED

Exhibit A

Name of Claim	Book of Records	Page	G&SRB&M Section	Township	Range	AMC	
Eric #277	1997-029734	1	NW¼20 & SW¼17	1S	13E	348091	7525
Eric #278	1997-029735	1	NW¼20 & SW¼17	1S	13E	348092	526
Eric #280	1997-029736	1	SE¼13 & NE¼24	1S	13E	348093	527
Eric #281	1997-029737	1	SW¼18&NW¼19	1S	14E	348094	528
Eric #282	1997-029738	1	SW¼18&NW¼19	1S	14E	348095	529
Eric #283	1997-029739	1	SW¼18&NW¼19	1S	14E	348096	530
Eric #284	1997-029740	1	SW¼18&NW¼19	1S	14E	348097	531
Eric #285	1997-029741	1	SW¼18,SE¼15,NW¼19,NE¼	1S	14E	348098	532
Eric #286	1997-029742	1	SE¼18	1S	14E	348099	533
Eric #287	1997-029743	1	NE¼24	1S	13E	348100	534
Eric #288	1997-029744	1	NE¼24	1S	13E	348101	535
Eric #289	1997-029745	1	NE¼24	1S	13E	348102	536
Eric #290	1997-029746	1	NE¼24	1S	13E	348103	537
Eric #291	1997-029747	1	NE¼24 & NW¼24	1S	13E	348104	538
Eric #292	1997-029748	1	NW¼24	1S	13E	348105	539
Eric #293	1997-029749	1	NW¼24	1S	13E	348106	540
Eric #294	1997-029750	1	NW¼24	1S	13E	348107	541
Eric #295	1997-029751	1	NW¼24	1S	13E	348108	542
Eric #296	1997-029732	1	NE¼19	1S	14E	348109	543
Eric #297	1997-029753	1	NE¼19&S¼19	1S	14E	348110	544
Eric #298	1997-029754	1	NE¼19	1S	14E	348111	545
Eric #299	1997-029755	1	NE¼19 & SE¼19	1S	14E	348112	546
Eric #300	1997-029756	1	NE¼19	1S	14E	348113	547
Eric #301	1997-029757	1	NE¼19 & SE¼19	1S	14E	348114	548
Eric #302	1997-029758	1	NW¼19&NE¼19	1S	14E	348115	549
Eric #303	1997-029759	1	NW¼19 & NE¼19 & SW¼19	1S	14E	348116	550
Eric #304	1997-029760	1	NW¼19	1S	14E	348117	551
Eric #305	1997-029761	1	NW¼19&SW¼19	1S	14E	348118	552
Eric #306	1997-029762	1	NW¼19	1S	14E	348119	553
Eric #307	1997-029763	1	NW¼19 & SW¼19	1S	14E	348120	554
Eric #308	1997-029764	1	NW¼19	1S	14E	348121	555
Eric #309	1997-029765	1	NW¼19&SW¼19	1S	14E	348122	556
Eric #310	1997-029766	1	NW¼19	1S	14E	348123	557
Eric #311	1997-029767	1	SE¼19	1S	14E	348124	558
Eric #312	1997-029768	1	SE¼19	1S	14E	348125	559
Eric #313	1997-029769	1	SE¼19	1S	14E	348126	560
Eric #314	1997-029770	1	SE¼19 & SW¼19	1S	14E	348127	561
Eric #315	1997-029771	1	SW¼19	1S	14E	348128	562
Eric #316	1997-029772	1	NE¼23 & NW¼24	1S	13E	348129	563
Eric #317	1997-029773	1	NE¼23 & SE¼23 & NW¼24	1S	13E	348130	564
Eric #318	1997-029774	1	SE¼23&SW¼24	1S	13E	348131	565
Eric #319	1997-029775	1	NE¼23 & SE¼23 & NW¼24	1S	13E	348132	566
Eric #320	1997-029776	1	SE¼23 & SW¼24	1S	13E	348133	567
Eric #321	1997-029777	1	NW¼24 & SW¼24	1S	13E	348134	568
Eric #322	1997-029778	1	SW¼24	1S	13E	348135	569
Eric #323	1997-029779	1	NW¼24&SW¼24	1S	13E	348136	570
Eric #324	1997-029780	1	SW¼24	1S	13E	348137	571
Eric #325	1997-029781	1	NW¼24&SW¼24	1S	13E	348138	572
Eric #326	1997-029782	1	SW¼24	1S	13E	348139	573
Eric #327	1997-029783	1	NW¼24 & NE¼24 & SW¼24	1S	13E	348140	574
Eric #328	1997-029784	1	SW¼24&SE¼24	1S	13E	348141	575
Eric #329	1997-029785	1	NE¼26	1S	13E	348142	576
Eric #330	1997-029786	1	NE¼26	1S	13E	348143	577

RECEIVED

Exhibit A

Name of Claim	Book of Records	Page	G&SRB&M Section	Township	Range	AMC	
Eric #331	1997-029787	1	SE1/23 & NE1/26 & SW1/24	1S	13E	348144	7578
Eric #332	1997-029788	1	NE1/26 & NW1/25	1S	13E	348145	579
Eric #333	1997-029789	1	SW1/24 & NW1/25	1S	13E	348146	580
Eric #334	1997-029790	1	NE1/26 & NW1/25	1S	13E	348147	581
Eric #335	1997-029791	1	SW1/24&NW1/25	1S	13E	348148	582
Eric #336	1997-029792	1	NW1/25	1S	13E	348149	583
Eric #337	1997-029793	1	SW1/24&NW1/25	1S	13E	348150	584
Eric #338	1997-029794	1	NW1/25	1S	13E	348151	585
Eric #339	1997-029795	1	SW1/24 & NW1/25	1S	13E	348152	586
Eric #340	1997-029796	1	NW1/25	1S	13E	348153	587
Eric #341	1997-029797	1	SW1/24 & SE1/24 & NW1/25	1S	13E	348154	588
Eric #342	1997-029798	1	NW1/25&NE1/25	1S	13E	348155	589
Eric #343	1997-029799	1	SE1/26	1S	13E	348156	590
Eric #344	1997-029800	1	NE1/26 & SE1/26	1S	13E	348157	591
Eric #345	1997-029801	1	SE1/26	1S	13E	348158	592
Eric #346	1997-029802	1	NE1/26 & SE1/26	1S	13E	348159	593
Eric #347	1997-029803	1	SE1/26 & SW1/25	1S	13E	348160	594
Eric #348	1997-029804	1	NE1/26 & SE1/26 & NW1/25	1S	13E	348161	595
Eric #349	1997-029805	1	NW1/25&SW1/25	1S	13E	348162	596
Eric #350	1997-029806	1	NE1/35	1S	13E	348163	597
Eric #351	1997-029807	1	NE1/35	1S	13E	348164	598
Eric #352	1997-029808	1	NE1/35 & SE1/35	1S	13E	348165	599
Eric #353	1997-029809	1	NE1/35 & SE1/35	1S	13E	348166	600
Eric #354	1997-029810	1	SE1/35	1S	13E	348167	601
Eric #355	1997-029811	1	NE1/35 & SE1/35	1S	13E	348168	602
Eric #356	1997-029812	1	NE1/35&SE1/35&SW1/35&S	1S	13E	348169	603
Eric #357	1997-029813	1	NW1/35 & SW1/35	1S	13E	348170	604
Eric #358	1997-029814	1	SW1/35&NW1/35	1S	13E	348171	605
Eric #359	1997-029815	1	NW1/35 & SW1/35	1S	13E	348172	606
Eric #360	1997-029816	1	NW1/35 & SW1/35	1S	13E	348173	607
Eric #361	1997-029817	1	SW1/35	1S	13E	348174	608
Eric #362	1997-029818	1	SW1/35	1S	13E	348175	609
Eric #363	1997-029819	1	SW1/35	1S	13E	348176	610
Kay 1	1732	129-130	SW 1/4 SE 1/4 Section 21	1S	13E	312984	611
Kay 2	1732	131-132	SW 1/4 SE 1/4 Section 21	1S	13E	312985	612
Kay 3	1732	133-134	SW 1/4 SE 1/4 Section 21	1S	13E	312986	613
Kay 5	1732	137-138	NE 1/4 Section 34	1S	13E	312988	614
Kay 6	1732	139-140	NW 1/4 Section 22	1S	13E	312989	615
Kay 7	1732	141-142	NE 1/4 Section 34	1S	13E	312990	616
Kay 8	1732	143-144	NW 1/4 Section 22	1S	13E	312991	617
Kay 9	1732	145-146	NE 1/4 Section 34	1S	13E	312992	618
Kay 10	1762	147-148	NW 1/4 Section 22	1S	13E	312993	619
Kay 11	1732	149-150	NE 1/4 SE 1/4 Section 21	1S	13E	312994	620
Kay 12	1732	151-152	NW 1/4 SW 1/4 Section 22	1S	13E	312995	621
Kay 13	1732	153-154	SE 1/4 Section 34	1S	13E	312996	622
Kay 14	1732	155-156	SW 1/4 Section 22	1S	13E	312997	623
Kay 18	1732	163-164	NE1/4 NW 1/4 Section22	1S	13E	313001	624
Kay 19E	1732	165-166	NE 1/4 Section 22	1S	13E	313002	625
Kay 19W	1732	167-168	NE 1/4 Section 22	1S	13E	313003	626
Kay 20E	1732	169-170	NE 1/4 NW 1/4 Section22	1S	13E	313004	627
Kay 20W	1732	171-172	NE 1/4 NW 1/4 Section22	1S	13E	313005	628
Kay 21E	1732	173-174	NE 1/4 NW 1/4 Section22	1S	13E	313006	629
Kay 21W	1732	175-176	NE 1/4 NW 1/4 Section22	1S	13E	313007	630

RECEIVED

Exhibit A

Name of Claim	Book of Records	Page	G&SRB&M Section	Township	Range	AMC	
Kay 22	1732	177-178	NE 1/4 NW 1/4 Section 22	1S	13E	313008	631
Kay 81	1732	179-180	NE 1/4 NW 1/4 Section 21	1S	13E	313009	632
Kay 82	1732	181-182	NW 1/4 Section 21	1S	13E	313010	633
Kay 83	1732	183-184	NE 1/4 NW 1/4 Section 21	1S	13E	313011	634
Kay 84	1732	185-186	NW 1/4 Section 21	1S	13E	313012	635
Kay 85	1732	187-188	NE 1/4 NW 1/4 Section 21	1S	13E	313013	636
Kay 86	1732	189-190	NW 1/4 Section 21	1S	13E	313014	637
Kay 87	1732	191-192	NE 1/4 NW 1/4 SW 1/4 SE 1/4	1S	13E	313015	638
Kay 88	1732	193-194	NW 1/4 SW 1/4 Section 21	1S	13E	313016	639
Kay 129	1732	195-196	NE 1/4 Section 20	1S	13E	313017	640
Kay 130	1732	197-198	NE 1/4 Section 20	1S	13E	313018	641
Kay 131	1732	199-200	NE 1/4 Section 20	1S	13E	313019	642
Kay 132	1732	201-202	NE 1/4 Section 20	1S	13E	313020	643
Kay 133	1732	203-204	NE 1/4 Section 20	1S	13E	313021	644
Kay 134	1732	205-206	NE 1/4 Section 20	1S	13E	313022	645
Kay 135	1732	207-208	NE 1/4 SE 1/4 Section 20	1S	13E	313023	646
Kay 136	1732	209-210	NE 1/4 SE 1/4 Section 20	1S	13E	313024	647
Kay 137	1732	211-212	SE 1/4 Section 20	1S	13E	313025	648
Kay 138	1732	213-214	SE 1/4 Section 20	1S	13E	313026	649
Kay 141	1732	215-216	SE 1/4 Section 20	1S	13E	313027	650
Kay 142	1732	217-218	SE 1/4 Section 20	1S	13E	313028	651
Kay 143	1732	219-220	SE 1/4 Section 20	1S	13E	313029	652
Kay 145	1732	221-222	SE 1/4 Section 20	1S	13E	313030	653
Kay 146	1732	223-224	SE 1/4 Section 20	1S	13E	313031	654
Kay 147	1732	225-226	SE 1/4 Section 20	1S	13E	313032	655
Kay 148	1732	227-228	SE 1/4 Section 20	1S	13E	313033	656
Kay 149	1732	229-230	SE 1/4 Section 20	1S	13E	313034	657
Kay 150	1732	231-232	SE 1/4 Section 20	1S	13E	313035	658
Kay 152	604	874	NW 1/4 Section 28	1S	13E	47117	659
LD No. 1	711	870	NE 1/4 Section 23	1S	13E	47272	660
LD No. 2	693	556	NE 1/4 SE 1/4 Section 23	1S	13E	47273	661
LD No. 3	688	870	SE 1/4 Section 23	1S	13E	47274	662
LD No. 4	693	558	NE 1/4 Section 26	1S	13E	47275	663
LD No. 5	693	559	NE 1/4 SE 1/4 Section 26	1S	13E	47276	664
LD No. 6	693	560	SE 1/4 Section 26	1S	13E	47277	665
LD No. 7	693	561	NE 1/4 Section 35	1S	13E	47278	666
LD No. 8	693	562	NE 1/4 Section 35	1S	13E	47279	667
LD No. 9	716	365	NE 1/4 Section 23	1S	13E	47280	668
Margaret 69	559	854	NE 1/4 NW 1/4 Section 22	1S	13E	45754	669
Margaret 69 East	568	276	NE 1/4 NW 1/4 Section 22	1S	13E	45755	670
Margaret 133	559	860	SW 1/4 section 14	1S	13E	45820	671
Margaret 135	559	862	SW 1/4 section 14	1S	13E	45823	672
Margaret 137	559	864	NW 1/4 Section 23	1S	13E	45826	673
Margaret 138	574	588	NE 1/4 Section 22	1S	13E	45827	674
Margaret 139	559	866	NW 1/4 Section 23	1S	13E	45828	675
Margaret 140	574	589	NE 1/4 Section 22	1S	13E	45829	676
Margaret 153	564	531	SW SE 1/4 Sction 14	1S	13E	45842	677
Margaret 154	564	532	SW SE 1/4 Sction 14	1S	13E	45843	678
Margaret 155	564	533	NE 1/4 NW 1/4 Section 23	1S	13E	45844	679
Margaret 156	564	534	NE 1/4 NW 1/4 Section 23	1S	13E	45845	680
Margaret 157	559	874	NE 1/4 NW 1/4 Section 22	1S	13E	45846	681
Margaret 159	559	876	NE 1/4 NW 1/4 Section 22	1S	13E	45849	682
Margaret 161	559	878	NE 1/4 NW 1/4 Section 22	1S	13E	45852	683

RECEIVED

Exhibit A

Name of Claim	Book of Records	Page	G&SRB&M Section	Township	Range	AMC	
Margaret 162	559	879	NW 1/4 Section 22	1S	13E	45853	7684
Margaret 162 West	568	282	NW 1/4 Section 22	1S	13E	45854	685
Margaret 163	559	880	SW 1/4 SE 1/4 Section 22	1S	13E	45855	686
Margaret 164 West	568	283	SW 1/4 Section 22	1S	13E	45857	687
Margaret 164	583	785	SW 1/4 Section 22	1S	13E	45856	688
Margaret 165	559	882	SW 1/4 SE 1/4 Section 22	1S	13E	45858	689
Margaret 166	559	883	SW 1/4 Section 22	1S	13E	45859	690
Margaret 166 West	568	284	NW 1/4 Section 22	1S	13E	45860	691
Margaret 217	559	884	NW 1/4 Section 23	1S	13E	45901	692
Margaret 218	559	885	NE 1/4 Section 22	1S	13E	45902	693
Margaret 219	559	886	NW 1/4 Section 23	1S	13E	45903	694
Margaret 220	559	887	NE 1/4 Section 22	1S	13E	45904	695
Margaret 221	559	888	NW 1/4 Section 23	1S	13E	45905	696
Margaret 222	559	889	NE 1/4 Section 22	1S	13E	45906	697
Margaret 223	559	890	SW 1/4 SE 1/4 Section 22	1S	13E	45907	698
Margaret 224	559	891	SE 1/4 Section 22	1S	13E	45908	699
Margaret 225	583	784	SW 1/4 Section 23	1S	13E	45909	700
Margaret 226	574	603	SE 1/4 Section 22	1S	13E	45910	701
Margaret 227	564	535	NE 1/4 NW 1/4 Section 23	1S	13E	45911	702
Margaret 228	564	536	NE 1/4 NW 1/4 Section 23	1S	13E	45912	703
Margaret 229	564	537	NE 1/4 NW 1/4 Section 23	1S	13E	45913	704
Margaret 230	564	538	SW 1/4 SE 1/4 Section 23	1S	13E	45914	705
Margaret 231	564	539	SW 1/4 SE 1/4 Section 23	1S	13E	45915	706
Margaret 233	559	894	SW 1/4 SE 1/4 Section 22	1S	13E	45916	707
Margaret 234	559	895	SW 1/4 Section 22	1S	13E	45917	708
Margaret 234 West	568	287	SW 1/4 Section 22	1S	13E	45918	709
Margaret 235	560	729	SW 1/4 SE 1/4 Section 22	1S	13E	45919	710
Margaret 236	574	604	SW 1/4 Section 22	1S	13E	45920	711
Margaret 237	560	731	SW 1/4 SE 1/4 Section 22	1S	13E	45921	712
Margaret 238	560	732	SW 1/4 Section 22	1S	13E	45922	713
Margaret 239	560	733	NE 1/4 NW 1/4 Section 27	1S	13E	45923	714
Margaret 240	560	734	NW 1/4 Section 27	1S	13E	45924	715
Margaret 241	560	735	NE 1/4 NW 1/4 Section 27	1S	13E	45925	716
Margaret 242	574	605	NW 1/4 Section 27	1S	13E	45926	717
Margaret 243	560	737	NE 1/4 NW 1/4 Section 27	1S	13E	45927	718
Margaret 244	574	606	NW 1/4 Section 27	1S	13E	45928	719
Margaret 245	560	739	NE 1/4 NW 1/4 Section 27	1S	13E	45929	720
Margaret 246	560	740	NW 1/4 Section 27	1S	13E	45930	721
Margaret 247	559	896	SW 1/4 Section 23	1S	13E	45931	722
Margaret 248	574	607	SE 1/4 Section 22	1S	13E	45932	723
Margaret 249	561	578	SW 1/4 Section 23	1S	13E	45933	724
Margaret 250	561	579	SE 1/4 Section 22	1S	13E	45934	725
Margaret 251	561	580	SW 1/4 Section 23	1S	13E	45935	726
Margaret 252	561	581	SE 1/4 Section 22	1S	13E	45936	727
Margaret 253	561	582	NW 1/4 Section 26	1S	13E	45937	728
Margaret 254	561	583	NE 1/4 Section 27	1S	13E	45938	729
Margaret 255	561	584	NW 1/4 Section 26	1S	13E	45939	730
Margaret 256	561	585	NE 1/4 Section 26	1S	13E	45940	731
Margaret 257	561	586	NW 1/4 Section 26	1S	13E	45941	732
Margaret 258	561	587	NE 1/4 Section 27	1S	13E	45942	733

RECEIVED  
 IN AZ STATE OFFICE



Name of Claim	Book of Records	Page	G&SRB&M Section	Township	Range	AMC	
Margaret 259	561	588	NW 1/4 Section 26	1S	13E	45943	734
Margaret 260	561	589	NE 1/4 Section 27	1S	13E	45944	735
Margaret 261	560	741	SW 1/4 SE 1/4 Section 27	1S	13E	45945	736
Margaret 262	560	742	SW 1/4 Section 27	1S	13E	45946	737
Margaret 263	560	743	SW 1/4 SE 1/4 Section 27	1S	13E	45947	738
Margaret 264	560	744	SW 1/4 Section 27	1S	13E	45948	739
Margaret 265	561	590	SW 1/4 Section 26	1S	13E	45949	740
Margaret 266	561	591	SE 1/4 Section 27	1S	13E	45950	741
Margaret 267	561	592	SW 1/4 Section 26	1S	13E	45951	742
Margaret 268	561	593	SE 1/4 Section 27	1S	13E	45952	743
Margaret 269	560	745	SW 1/4 SE 1/4 Section 27	1S	13E	45953	744
Margaret 270	560	746	SW 1/4 Section 27	1S	13E	45954	745
Margaret 271	560	747	SW 1/4 SE 1/4 Section 27	1S	13E	45955	746
Margaret 272	560	748	SW 1/4 Section 27	1S	13E	45956	747
Margaret 273	561	594	SW 1/4 Section 26	1S	13E	45957	748
Margaret 274	561	595	SE 1/4 Section 27	1S	13E	45958	749
Margaret 275	561	596	SW 1/4 Section 26	1S	13E	45959	750
Margaret 276	561	596	SE 1/4 Section 27	1S	13E	45960	751
Margaret 277	561	596	SW 1/4 SE 1/4 Section 26	1S	13E	45961	752
Margaret 278	561	597	SW 1/4 SE 1/4 Section 26	1S	13E	45962	753
Margaret 279	561	598	SW 1/4 SE 1/4 Section 26	1S	13E	45963	754
Margaret 280	561	599	SW 1/4 SE 1/4 Section 26	1S	13E	45964	755
Margaret 281	561	600	NE 1/4 NW 1/4 Section 26	1S	13E	45965	756
Margaret 282	561	603	NE 1/4 NW 1/4 Section 26	1S	13E	45966	757
Margaret 283	567	542	NE 1/4 NW 1/4 Section 26	1S	13E	45967	758
Margaret 284	567	543	NE 1/4 NW 1/4 Section 26	1S	13E	45968	759
Margaret 285	567	544	NW 1/4 SW 1/4 Section 23	1S	13E	45969	760
Margaret 286	567	545	SW 1/4 SE 1/4 Section 23	1S	13E	45970	761
Margaret 287	564	540	SW 1/4 SE 1/4 Section 23	1S	13E	45971	762
Margaret 305	565	739	NE 1/4 NW 1/4 Section 35	1S	13E	45985	763
Margaret 306	565	740	NW 1/4 Section 35	1S	13E	45986	764
Margaret 307	565	741	NE 1/4 NW 1/4 Section 35	1S	13E	45987	765
Margaret 308	565	742	NW 1/4 Section 35	1S	13E	45988	766
Margaret 309	565	743	NE 1/4 NW 1/4 Section 35	1S	13E	45989	767
Margaret 310	565	744	NW 1/4 Section 35	1S	13E	45990	768
Margaret 311	565	745	NE 1/4 NW 1/4 Section 35	1S	13E	45991	769
Margaret 312	565	746	NW 1/4 Section 35	1S	13E	45992	770
Margaret 313	565	747	SE 1/4 Section 27	1S	13E	45993	771
Margaret 314	565	748	SW 1/4 SE 1/4 Section 27	1S	13E	45994	772
Margaret 315	565	749	NE 1/4 Section 34	1S	13E	45995	773
Margaret 316	565	750	NE 1/4 NW 1/4 Section 34	1S	13E	45996	774
Margaret 317	565	751	NE 1/4 Section 34	1S	13E	45997	775
Margaret 318	565	752	NE 1/4 NW 1/4 Section 34	1S	13E	45998	776
Margaret 319	565	753	NE 1/4 Section 34	1S	13E	45999	777
Margaret 320	565	754	NE 1/4 NW 1/4 Section 34	1S	13E	46000	778
Margaret 321	567	546	SW 1/4 Section 27	1S	13E	46001	779
Margaret 322	567	547	NW 1/4 Section 34	1S	13E	46002	780

2015 AUG 10 A 10:53

RECEIVED  
TULSA STATE OFFICE

Name of Claim	Book of Records	Page	G&SRB&M Section	Township	Range	AMC	
Margaret 323	567	548	NW 1/4 Section 34	1S	13E	46003	781
Margaret 324	567	549	NW 1/4 Section 34	1S	13E	46004	782
Margaret 325	565	755	SW 1/4 Section 22	1S	13E	46005	783
Margaret 327	565	757	SW 1/4 Section 22	1S	13E	46007	784
Margaret 328	565	758	SE 1/4 Section 34	1S	13E	46008	785
Margaret 331	614	329	SW 1/4 Section 22	1S	13E	46011	786
Margaret 332	583	778	NE 1/4 Section 28	1S	13E	46012	787
Margaret 333	572	916	NW 1/4 Section 27	1S	13E	46013	788
Margaret 334	572	917	NE 1/4 Section 28	1S	13E	46014	789
Margaret 335	583	787	NE 1/4 Section 28	1S	13E	46015	790
Margaret 336	572	919	NE 1/4 NW 1/4 Section 28	1S	13E	46016	791
Rook No. 1	1771	262	NE 1/4 Section 23	1S	13E	316548	792
Rook No. 2	1771	263	NE 1/4 SE 1/4 Section 23	1S	13E	316549	793
Rook No. 3	1771	264	SE 1/4 Section 23	1S	13E	316550	794
Rook No. 4	1771	265	SE 1/4 Section 23	1S	13E	316551	795
Rook No. 5	1771	266	SE 1/4 Section 23	1S	13E	316552	796
Rook No. 6	1771	267	SE 1/4 Section 23	1S	13E	316553	797
Rook No. 7	1771	268	NE 1/4 Section 26	1S	13E	316554	798
East No. 9A	2001	886	SW1/429,SE1/429	1S	13E	355529	799
Sun #62A	2001	899	SW1/428	1S	13E	355534	800
Sun #63A	2001	901	SW1/428	1S	13E	355535	801
Sun #64A	2001	903	SW&SE1/428	1S	13E	355536	802
Dan 1	2002	868	SE1/4 3	2S	12E	356180	803
Dan 2	2002	869	SE1/42	2S	12E	356181	804
Dan 3	2002	870	SW1/411	2S	12E	356182	805
Dan 4	2002	871	SE1/4NE1/411	2S	12E	356183	806
Dan 5	2002	872	NW1/4SW1/412,NEWSE1/411	2S	12E	356184	807
Dan 6	2002	873	SE1/4SW1/4 36	1S	12E	356185	808
Dan 7	2002	874	SE1/4SW1/4 36	1S	12E	356186	809
Dan 8	2002	875	SW1/4SE1/4 1,NE1/4 12	2S	12E	356187	810
Dan 9	2002	876	SE1/4SW1/4 1,NE1/4 12	2S	12E	356188	811
Dan 10	2002	877	SE1/4 1	2S	12E	356189	812
Dan 11	2002	878	NE1/412	2S	12E	356190	813
Dan 12	2002	879	NE1/412	2S	12E	356191	814
Dan 13	2002	880	SE1/41,NE1/412	2S	12E	356192	815
Dan 14	2002	881	NE1/4SE1/412	2S	12E	356193	816
Dan 15	2002	882	NE1/4SE1/412	2S	12E	356194	817
Dan 16	2002	883	NE1/412	2S	12E	356195	818
Dan 17	2002	884	SW1/4 1	2S	12E	356196	819
Dan 18	2002	885	SW1/4SE1/4 1	2S	12E	356197	820
Dan 19	2002	886	NW1/411	2S	12E	356198	821
Dan 20	2002	887	SW1/411	2S	12E	356199	822
Dan 21	2002	888	NW1/4SW1/411	2S	12E	356200	823
Dan 22	2002	889	NW1/4SW1/411	2S	12E	356201	824
Dan 23	2002	890	NW1/4SW1/411	2S	12E	356202	825
Dan 24	2002	891	NW1/4NE1/4 2	2S	12E	356203	826
Legal Tender 1	2003	12154	North West 1/4 Section 1	2S	12E	356884	827
Legal Tender 2	2003	12155	North West 1/4 Section 1	2S	12E	356885	828
Legal Tender 3	2003	12156	South West 1/4 Section 1	2S	12E	356886	829
Legal Tender 4	2003	12157	South West 1/4 Section 1	2S	12E	356887	830
Legal Tender 5	2003	12158	North West 1/4 Section 1	2S	12E	356888	831
Legal Tender 6	2003	12159	North West 1/4 Section 1	2S	12E	356889	832
Legal Tender 7	2003	12160	North West 1/4 Section 1	2S	12E	356890	833

RECEIVED

Exhibit A

Name of Claim	Book of Records	Page	G&SRB&M Section	Township	Range	AMC	
Legal Tender 8	2003	12161	North West 1/4 Section 1	2S	12E	356891	7834
Legal Tender 9	2003	12162	South East 1/4 Section 1	2S	12E	356892	835
Legal Tender 10	2003	12163	South East 1/4 Section 1	2S	12E	356893	836
Legal Tender 11	2003	12164	North East 1/4 Section 1	2S	12E	356894	837
Legal Tender 12	2003	12165	North East 1/4 Section 1	2S	12E	356895	838
Legal Tender 13	2003	12066	South West 1/4 Section 6	2S	13E	356865	7839
Legal Tender 14	2003	12167	South West 1/4 Section 6	2S	13E	356866	840
Legal Tender 15	2003	12168	South West 1/4 Section 6	2S	13E	356867	841
Legal Tender 16	2003	12169	South East 1/4 Section 6	2S	13E	356896	842
Legal Tender 17	2003	12170	North West 1/4 Section 6	2S	13E	356868	7843
Legal Tender 18	2003	12171	North West 1/4 Section 6	2S	13E	356869	844
Legal Tender 19	2003	12172	South West 1/4 Section 32	1S	13E	356897	845
Legal Tender 20	2003	12173	South East 1/4 Section 32	1S	13E	356870	846
Legal Tender 21	2003	12174	South East 1/4 Section 33	1S	13E	356871	847
Legal Tender 22	2003	12175	South East 1/4 Section 32	1S	13E	356872	848
Legal Tender 23	2002	69016	North West 1/4 Section 32	1S	13E	356933	849
Galaxy No. 1	2004	2354	SW1/41	2S	12E	359395	850
Gladiator No. 1	2004	2355	NW1/432	1S	13E	359396	851
Gladiator No. 2	2004	2356	NW1/4NE1/432	1S	13E	359397	852
Gladiator No. 3	2004	2357	NE1/432	1S	13E	359398	853
Gladiator No. 4	2004	2358	SW1/429,NW1/432	1S	13E	359399	854
Gladiator No. 5	2004	2359	SW1/4SE1/429,NW1/4NE1/432	1S	13E	359400	855
Gladiator No. 6	2004	2360	SE1/429,NE1/432	1S	13E	359401	856
Gladiator No. 7	2004	2361	NE1/4,SE1/4,NW1/4&SW1/4	1S	13E	359402	857
Gladiator No. 8	2004	2362	NE1/4SE1/429	1S	13E	359403	858
Gladiator No. 9	2004	2363	NW1/4SW1/428,NE1/4SE1/42	1S	13E	406339	859
Olga 1	2004	86442	NW 1/4 Section 28	1S	13E	362903	860
Olga 2	2004	86443	NW 1/4 Section 28	1S	13E	362904	861
Olga 3	2004	86444	NE 1/4 Section 29	1S	13E	362905	862
Olga 4	2004	86445	NE 1/4 Section 29	1S	13E	362906	863
Kay 15A	2003	4012	SE 1/4 Section 34	1S	13E	357097	864
Kay 140A	2003	4013	SE 1/4 Section 20	1S	13E	357098	865
Kay 151	1753	767	NE 1/4 Section 29	1S	13E	315168	866
Hutton #1	2010	101285	NE 1/4 Section 24	1S	13E	402476	867
Hutton #2	2010	101286	NE 1/4 Section 24	1S	13E	402477	868
Hutton #3	2010	101287	NE 1/4 Section 24	1S	13E	402478	869
Hutton #4	2010	101288	NE 1/4 Section 24	1S	13E	402479	870
Hutton #5	2010	101289	NE 1/4 Section 24	1S	13E	402480	871
Hutton #6	2010	101290	SE 1/4 Section 24	1S	13E	402481	872
Hutton #7	2010	101291	SE 1/4 Section 24	1S	13E	402482	873
Hutton #8	2010	101292	SW 1/4 Section 19	1S	14E	402483	874
Hutton #9	2010	101293	SW 1/4 Section 19	1S	14E	402484	875
Hutton #10	2010	101294	SE 1/4 Section 24	1S	13E	402485	876
Hutton #11	2010	101295	SE 1/4 Section 24	1S	13E	402486	877
Hutton #12	2010	101296	SE 1/4 Section 24	1S	13E	402487	878
Hutton #13	2010	101297	SE 1/4 Section 24	1S	13E	402488	879
Hutton #14	2010	101298	SW 1/4 Section 19	1S	14E	402489	880
Hutton #15	2010	101299	SW 1/4 Section 19	1S	14E	402490	881
Hutton #16	2010	101300	SE 1/4 Section 24	1S	13E	402491	882
Hutton #17	2010	101301	SE 1/4 Section 24	1S	13E	402492	883
Hutton #18	2010	101302	NE 1/4 Section 25	1S	14E	402493	884
Hutton #19	2010	101303	SE 1/4 Section 24	1S	13E	402494	885
Hutton #20	2010	101304	NE 1/4 Section 25	1S	13E	402495	886

RECEIVED

Name of Claim	Book of Records	Page	G&SRB&M Section	Township	Range	AMC	
Hutton #21	2010	101305	NE 1/4 Section 25	1S	13E	402496	1 887
Hutton #22	2010	101306	NE 1/4 Section 25	1S	13E	402497	888
Mud Springs #1	2010	101307	SE 1/4 Section 30	1S	14E	402498	889
Mud Springs #2	2010	101308	SW 1/4 Section 30	1S	14E	402499	890
Mud Springs #3	2010	101309	SW 1/4 Section 30	1S	14E	402500	891
Mud Springs #4	2010	101310	SW 1/4 Section 30	1S	14E	402501	892
Mud Springs #5	2010	101311	SW 1/4 Section 30	1S	14E	402502	893
Mud Springs #6	2010	101312	SE 1/4 Section 30	1S	14E	402503	894
Mud Springs #7	2010	101313	SE 1/4 Section 30	1S	14E	402504	895
Mud Springs #8	2010	101314	SW 1/4 Section 30	1S	14E	402505	896
Mud Springs #9	2010	101315	SW 1/4 Section 30	1S	14E	402506	897
Mud Springs #10	2010	101316	NW 1/4 Section 31	1S	14E	402507	898
Mud Springs #11	2010	101317	NW 1/4 Section 31	1S	14E	402508	899
Mud Springs #12	2010	101318	NE 1/4 Section 31	1S	14E	402509	900
Mud Springs #13	2010	101319	NE 1/4 Section 31	1S	14E	402510	901
Mud Springs #14	2010	101320	NE 1/4 Section 31	1S	14E	402511	902
Mud Springs #15	2010	101321	NW 1/4 Section 31	1S	14E	402512	903
Mud Springs #16	2010	101322	NW 1/4 Section 31	1S	14E	402513	904
Mud Springs #17	2010	101323	NW 1/4 Section 31	1S	14E	402514	905
Mud Springs #18	2010	101324	NW 1/4 Section 31	1S	14E	402515	906
Mud Springs #19	2010	101325	NE 1/4 Section 31	1S	14E	402516	907
Mud Springs #20	2010	101326	NE 1/4 Section 31	1S	14E	402517	908
Mud Springs #21	2010	101327	NE 1/4 Section 31	1S	14E	402518	909
Mud Springs #22	2010	101328	NE 1/4 Section 31	1S	14E	402519	910
Mud Springs #23	2010	101329	NW 1/4 Section 31	1S	14E	402520	911
Mud Springs #24	2010	101330	NW 1/4 Section 31	1S	14E	402521	912
Mud Springs #25	2010	101331	NW Section 31	1S	14E	402522	913
Mud Springs #26	2010	101332	NW 1/4 Section 31	1S	14E	402523	914
Mud Springs #27	2010	101333	NE 1/4 Section 31	1S	14E	402524	915
Mud Springs #28	2010	101334	NE 1/4 Section 31	1S	14E	402525	916
Mud Springs #29	2010	101335	SE 1/4 Section 31	1S	14E	402526	917
Mud Springs #30	2010	101336	SE 1/4 Section 31	1S	14E	402527	918
Mud Springs #31	2010	101337	SW 1/4 Section 31	1S	14E	402528	919
Mud Springs #32	2010	101338	SW 1/4 Section 31	1S	14E	402529	920
Mud Springs #33	2010	101339	SW 1/4 Section 31	1S	14E	402530	921
Mud Springs #34	2010	101340	SW 1/4 Section 31	1S	14E	402531	922
Mud Springs #35	2010	101341	SE 1/4 Section 31	1S	14E	402532	923
Mud Springs #36	2010	101342	SE 1/4 Section 31	1S	14E	402533	924
Mud Springs #37	2010	101343	SE 1/4 Section 31	1S	14E	402534	925
Mud Springs #38	2010	101344	SE 1/4 Section 31	1S	14E	402535	926
Mud Springs #39	2010	101345	SW 1/4 Section 31	1S	14E	402536	927
Mud Springs #40	2010	101346	SW 1/4 Section 31	1S	14E	402537	928
Mud Springs #41	2010	101347	SW 1/4 Section 31	1S	14E	402538	929
Mud Springs #42	2010	101348	SW 1/4 Section 31	1S	14E	402539	930
Mud Springs #43	2010	101349	SE 1/4 Section 31	1S	14E	402540	931
Mud Springs #44	2010	101350	SE 1/4 Section 31	1S	14E	402541	932
Roadside #1	2011	122230	SE 1/4 Section 29	1S	13E	405551	7 933
Roadside #2	2011	122231	SE 1/4 Section 29	1S	13E	405552	934
Roadside #3	2011	122232	SE 1/4 Section 29	1S	13E	405553	935
Roadside #4	2011	122233	SW 1/4 Section 28	1S	13E	405554	936
Roadside #5	2011	122234	SW 1/4 Section 28	1S	13E	405555	937
Oak 40	2011	122235	SW 1/4 Section 28	1S	13E	405556	938
Bufford 1	2013	9793	SW 1/4 Section 24	12E	12E	420992	939

RECEIVED

Exhibit A

Name of Claim	Book of Records	Page	G&SRB&M Section	Township	Range	AMC	
Bufford 2	2013	9794	SW 1/4 Section 24	1S	12E	420993	7 940
Bufford 3	2013	9795	SW 1/4 Section 24	1S	12E	420994	941
Bufford 4	2013	9796	SE 1/4 Section 24	1S	12E	420995	J 942
Bufford 5	2013	9665	SE 1/4 Section 24	1S	12E	420864	7 943
Bufford 6	2013	9666	SE 1/4 Section 24	1S	12E	420865	J 944
Verde 44	2014	3774	Section 35	1S	13E	426152	7 945
Verde 45	2014	3775	Section 36	1S	13E	426153	946
Verde 46	2014	3776	Section 36	1S	13E	426154	947
Verde 47	2014	3777	Section 36	1S	13E	426155	948
Verde 48	2014	3778	Section 36	1S	13E	426156	949
Verde 49	2014	3779	Section 36	1S	13E	426157	950
Verde 50	2014	3780	Section 36	1S	13E	426158	951
Verde 51	2014	3781	Section 36	1S	13E	426159	952
Verde 52	2014	3782	Section 36	1S	13E	426160	953
Verde 53	2014	3783	Section 36	1S	13E	426161	954
Verde 62	2014	3784	Section 31	1S	14E	426162	955
Verde 63	2014	3785	Section 31	1S	14E	426163	956
Verde 64	2014	3786	Section 36	1S	13E	426164	957
Verde 65	2014	3787	Section 36	1S	13E	426165	958
Verde 66	2014	3788	Section 36	1S	13E	426166	959
Verde 67	2014	3789	Section 36	1S	13E	426167	960
Verde 68	2014	3790	Section 36	1S	13E	426168	961
Verde 69	2014	3791	Section 36	1S	13E	426169	962
Verde 70	2014	3792	Section 36	1S	13E	426170	963
Verde 71	2014	3793	Section 36	1S	13E	426171	964
Verde 72	2014	3794	Section 36	1S	13E	426172	965
Verde 73	2014	3795	Section 35	1S	13E	426173	966
Verde 74	2014	3796	Section 35	1S	13E	426174	967
Verde 75	2014	3797	Section 35	1S	13E	426175	968
Verde 76	2014	3798	Section 35	1S	13E	426176	969
Verde 77	2014	3799	Section 35	1S	13E	426177	970
Verde 78	2014	3800	Section 35	1S	13E	426178	971
Verde 79	2014	3801	Section 35	1S	13E	426179	972
Verde 80	2014	3802	Section 35	1S	13E	426180	973
Verde 81	2014	3803	Section 36	1S	13E	426181	974
Verde 82	2014	3833	Section 36	1S	13E	426182	975
Verde 83	2014	3804	Section 36	1S	13E	426183	976
Verde 84	2014	3805	Section 36	1S	13E	426184	977
Verde 85	2014	3806	Section 36	1S	13E	426185	978
Verde 86	2014	3807	Section 36	1S	13E	426186	979
Verde 87	2014	3808	Section 36	1S	13E	426187	980
Verde 88	2014	3809	Section 36	1S	13E	426188	981
Verde 89	2014	3810	Section 36	1S	13E	426189	982
Verde 90	2014	3811	Section 31	1S	14E	426190	983
Verde 91	2014	3812	Section 31	1S	14E	426191	984
Verde 92	2014	3813	Section 31	1S	14E	426192	985
Verde 93	2014	3814	Section 31	1S	14E	426193	986
Verde 94	2014	3815	Section 36	1S	13E	426194	987
Verde 95	2014	3816	Section 36	1S	13E	426195	988
Verde 96	2014	3817	Section 36	1S	13E	426196	989
Verde 97	2014	3818	Section 36	1S	13E	426197	990
Verde 98	2014	3819	Section 36	1S	13E	426198	991
Verde 99	2014	3820	Section 36	1S	13E	426199	J 992

RECEIVED  
 STATE OFFICE  
 2015 AUG 10 A 10:59  
 PHOENIX, ARIZONA

Name of Claim	Book of Records	Page	G&SRB&M Section	Township	Range	AMC	
Verde 100	2014	3821	Section 36	1S	13E	426200	7993
Verde 101	2014	3822	Section 36	1S	13E	426201	994
Verde 102	2014	3823	Section 36	1S	13E	426202	995
Verde 103	2014	3824	Section 35	1S	13E	426203	996
Verde 104	2014	3825	Section 35	1S	13E	426204	997
Verde 105	2014	3826	Section 35	1S	13E	426205	998
Verde 106	2014	3827	Section 35	1S	13E	426206	999
Verde 107	2014	3828	Section 35	1S	13E	426207	1000
Verde 108	2014	3829	Section 35	1S	13E	426208	1001
Verde 109	2014	3830	Section 35	1S	13E	426209	1002
Verde 112	2014	3831	Section 31	1S	14E	426210	1003
Verde 113	2014	3832	Section 31	1S	14E	426211	1004
Verde 1	2014	9751	Section 30	1S	14E	427059	71005
Verde 2	2014	9752	Section 30	1S	14E	427060	1006
Verde 3	2014	9753	Section 30	1S	14E	427061	1007
Verde 4	2014	9754	Section 30	1S	14E	427062	1008
Verde 5	2014	9755	Section 30	1S	14E	427063	1009
Verde 6	2014	9756	Section 30	1S	14E	427064	1010
Verde 7	2014	9757	Section 30	1S	14E	427065	1011
Verde 8	2014	9758	Section 30	1S	14E	427066	1012
Verde 9	2014	9759	Section 25	1S	13E	427067	1013
Verde 10	2014	9760	Section 25	1S	13E	427068	1014
Verde 11	2014	9761	Section 25	1S	13E	427069	1015
Verde 12	2014	9762	Section 25	1S	13E	427070	1016
Verde 13	2014	9763	Section 25	1S	13E	427071	1017
Verde 14	2014	9764	Section 25	1S	13E	427072	1018
Verde 15	2014	9765	Section 25	1S	13E	427073	1019
Verde 16	2014	9766	Section 25	1S	13E	427074	1020
Verde 17	2014	9767	Section 25	1S	13E	427075	1021
Verde 18	2014	9768	Section 25	1S	13E	427076	1022
Verde 19	2014	9769	Section 30	1S	14E	427077	1023
Verde 20	2014	9770	Section 30	1S	14E	427078	1024
Verde 21	2014	9771	Section 30	1S	14E	427079	1025
Verde 22	2014	9772	Section 30	1S	14E	427080	1026
Verde 23	2014	9773	Section 30	1S	14E	427081	1027
Verde 24	2014	9774	Section 30	1S	14E	427082	1028
Verde 25	2014	9775	Section 30	1S	14E	427083	1029
Verde 26	2014	9776	Section 30	1S	14E	427084	1030
Verde 27	2014	9777	Section 30	1S	14E	427085	1031
Verde 28	2014	9778	Section 30	1S	14E	427086	1032
Verde 29	2014	9779	Section 30	1S	14E	427087	1033
Verde 30	2014	9780	Section 30	1S	14E	427088	1034
Verde 31	2014	9781	Section 30	1S	14E	427089	1035
Verde 32	2014	9782	Section 30	1S	14E	427090	1036
Verde 33	2014	9783	Section 30	1S	14E	427091	1037
Verde 34	2014	9784	Section 30	1S	14E	427092	1038
Verde 35	2014	9785	Section 25	1S	13E	427093	1039
Verde 36	2014	9786	Section 25	1S	13E	427094	1040
Verde 37	2014	9787	Section 25	1S	13E	427095	1041
Verde 38	2014	9788	Section 25	1S	13E	427096	1042
Verde 39	2014	9789	Section 25	1S	13E	427097	1043
Verde 40	2014	9790	Section 25	1S	13E	427098	1044
Verde 41	2014	9791	Section 25	1S	13E	427099	1045

RECEIVED

Name of Claim	Book of Records	Page	G&SRB&M Section	Township	Range	AMC	
Verde 42	2014	9792	Section 25	1S	13E	427100	1046
Verde 43	2014	9793	Section 25	1S	13E	427101	1047
Verde 54	2014	9794	Section 30	1S	14E	427102	1048
Verde 55	2014	9795	Section 30	1S	14E	427103	1049
Verde 56	2014	9796	Section 30	1S	14E	427104	1050
Verde 57	2014	9797	Section 30	1S	14E	427105	1051
Verde 58	2014	9798	Section 30	1S	14E	427106	1052
Verde 59	2014	9799	Section 30	1S	14E	427107	1053
Verde 60	2014	9800	Section 30	1S	14E	427108	1054
Verde 61	2014	9801	Section 30	1S	14E	427109	1055
Verde 110	2014	9802	Section 19	1S	14E	427110	1056
Verde 111	2014	9803	Section 19	1S	14E	427111	1057
Rawhide 1	2015	10641	Section 34	1S	12E	430459	1058
Rawhide 2	2015	10642	Section 34	1S	12E	430460	1059
Rawhide 3	2015	10643	Section 34	1S	12E	430461	1060
Rawhide 4	2015	10644	Section 34	1S	12E	430462	1061
Rawhide 5	2015	10645	Section 34	1S	12E	430463	1062
Rawhide 6	2015	10646	Section 34	1S	12E	430464	1063
Rawhide 7	2015	10647	Section 34	1S	12E	430465	1064
Rawhide 8	2015	10648	Section 34	1S	12E	430466	1065
Rawhide 9	2015	10649	Section 34	1S	12E	430467	1066
Rawhide 10	2015	10650	Section 34	1S	12E	430468	1067
Rawhide 11	2015	10651	Section 34	1S	12E	430469	1068
Rawhide 12	2015	10652	Section 34	1S	12E	430470	1069
Rawhide 13	2015	10653	Section 34	1S	12E	430471	1070
Rawhide 14	2015	10654	Section 34	1S	12E	430472	1071
Rawhide 15	2015	10655	Section 34	1S	12E	430473	1072
Rawhide 16	2015	10656	Section 34	1S	12E	430474	1073
Rawhide 17	2015	10657	Section 34	1S	12E	430475	1074
Rawhide 18	2015	10658	Section 34	1S	12E	430476	1075
Rawhide 19	2015	10659	Section 34	1S	12E	430477	1076
Rawhide 20	2015	10660	Section 34	1S	12E	430478	1077
Rawhide 21	2015	10661	Section 34	1S	12E	430479	1078
Rawhide 22	2015	10662	Section 34	1S	12E	430480	1079
Rawhide 23	2015	10663	Section 34	1S	12E	430481	1080
Rawhide 24	2015	10664	Section 34	1S	12E	430482	1081
Rawhide 25	2015	10665	Section 34	1S	12E	430483	1082
Rawhide 26	2015	10666	Section 34	1S	12E	430484	1083
Rawhide 27	2015	10667	Section 34	1S	12E	430485	1084
Rawhide 28	2015	10668	Section 34	1S	12E	430486	1085

RECEIVED  
 TULAZ STATE OFFICE  
 2015 AUG 10 A 10: 52  
 PHOENIX, ARIZONA

**United States Department of the Interior**  
**Bureau of Land Management**  
 LANDS/RECREATION & PLANNING  
 ONE N CENTRAL AVE  
 PHOENIX, AZ 85004 -2203  
 Phone: 602-417-9200

Receipt

No: 3362799

<b>Transaction #:</b> 3460807	
<b>Date of Transaction:</b> 08/10/2015	
<b>CUSTOMER:</b>	
RESOLUTION COPPER MINING LLC 105 W MAGMA HEIGHTS DR SUPERIOR, AZ 85173-2523 US	

LINE #	QTY	DESCRIPTION	REMARKS	UNIT PRICE	TOTAL
1	1.00	LOCATABLE MINERALS / MINING CLAIMS- NOT NEW-UNADJUD, ONE AUTH NO. ONLY / MINING CLAIM MONEY RECEIVED CASES: AMC60069/\$168175.00	2016 MAINT (1085)	- n/a -	168175.00
<b>TOTAL:</b>					<b>\$168,175.00</b>

PAYMENT INFORMATION			
1	AMOUNT:	168175.00	POSTMARKED: N/A
	TYPE:	CHECK	RECEIVED: 08/10/2015
	CHECK NO:	0080001149	
	NAME:		

REMARKS

This receipt was generated by the automated BLM Collections and Billing System and is a paper representation of a portion of the official electronic record contained therein.

ENTERED  
 AUG 14 2015  
 BY: *RDM*



UNITED STATES  
DEPARTMENT OF THE INTERIOR  
BUREAU OF LAND MANAGEMENT

**CREDIT CARD PAYMENT**  
**For Mining Claim Maintenance Fee**

THIS IS A CHANGE OF ADDRESS

TELEPHONE SUBMISSION - ACCURACY OF THE BELOW INFORMATION IS THE RESPONSIBILITY OF THE CLAIMANT/OWNER

NAME Resolution Copper LLC.  
ADDRESS P.O. Box 1944  
CITY Superior STATE AZ ZIP 85173  
PHONE # \_\_\_\_\_

SEND RECEIPT TO  Above address  
 Other (Include Name and Mailing Address):

Dan Mead  
11280 N. Shadow Vista Pl.  
Tucson, AZ. 85742

AMC NUMBER  
430480

CLAIM/SITE NAME  
Red Brick Placer  
(Placer)

1 # of Claim/Site  
x 140.00 Each  
\$1085.00 Total Charged DM (INITIALS)

RECEIPT # 3378411

DATE STAMP

RECEIVED  
BLM, AZ STATE OFFICE  
2015 AUG 27 A 11: 51  
PHOENIX, AZ

\*\*\*\*\* FOR OFFICIAL USE ONLY \*\*\*\*\*

DATE \_\_\_\_\_ INITIALS \_\_\_\_\_ VERIFIED \_\_\_\_\_

**United States Department of the Interior**  
**Bureau of Land Management**  
 LANDS/RECREATION & PLANNING  
 ONE N CENTRAL AVE  
 PHOENIX, AZ 85004 -2203  
 Phone: 602-417-9200

Receipt

No: 3378411

<b>Transaction #:</b> 3476659	
<b>Date of Transaction:</b> 08/27/2015	
<b>CUSTOMER:</b>	
RESOLUTION COPPER MINING LLC PO BOX 1944 SUPERIOR, AZ 85173-1944 US	

LINE #	QTY	DESCRIPTION	REMARKS	UNIT PRICE	TOTAL
1	1.00	LOCATABLE MINERALS / MINING CLAIMS- NOT NEW-UNADJUD, ONE AUTH NO. ONLY / MINING CLAIM MONEY RECEIVED CASES: AMC430480/\$1085.00	MAINT FEE PYMNT - 1 2016	- n/a -	1085.00
<b>TOTAL:</b>					<b>\$1,085.00</b>

PAYMENT INFORMATION					
NOTE: Items will appear on credit card statement as "Bureau of Land Mgmt CO".					
1	AMOUNT:	1085.00	POSTMARKED:	N/A	
	TYPE:	CREDIT CARD	RECEIVED:	08/27/2015	
	NAME:	MEAD, DAN 11280 N SHADOW VISTA PL TUCSON AZ 85742 US			
	CARD NO:	XXXXXXXXXXXX8255	AUTH CODE:	094914	
	NAME ON CARD:	DAN MEAD			
	EXPIRES:	05/2018			
	SIGNATURE:				

REMARKS

This receipt was generated by the automated BLM Collections and Billing System and is a paper representation of a portion of the official electronic record contained therein.

AMC 60069

405551	356865
420864	356933
426152	359395
427059	362903
406339	365450
	357097
	315168
	402474

347702
348024
312984
46919
45684
316548
355456
355529
356180
356884

July 21, 2014

United States Department of Interior  
 BUREAU OF LAND MANAGEMENT  
 Arizona State Office  
 Records Section  
 One North Central  
 Suite 800  
 Phoenix, Arizona 85004

**NOTICE OF INTENT TO HOLD**  
**ANNUAL CLAIM MAINTENANCE FEES for 2014/2015.**  
**By RESOLUTION COPPER MINING LLC.**

To Whom It May Concern:

The Final Rule as published in the Federal Register implements provisions of the Interior Department and related agencies, *that a Statutorily Authorized Adjustment effective June 30, 2014 that requires an annual rental fee of \$155.00* for each unpatented mining claim and site located and held under the General Mining Law of 1872.

This will serve as notice that **RESOLUTION COPPER MINING LLC.**, a Delaware Corporation, whose address for purposes of this filing is **105 Magma Heights, Superior, Arizona 85273** intends to hold the mining claims and /or mill sites described in **Exhibit A** attached hereto for the assessment years **2014/2015**, by payment of the annual claim maintenance fee of \$155.00 per claim or site. Payment of **\$186,310.00** is made herewith for such assessment year for each of the unpatented lode claims and sites. The name, BLM serial number, book and page or index number of recording of the location notice is official records of Pinal County, Arizona, of which are set forth in **Exhibit A** attached hereto and by this reference incorporated herein.

Sincerely,




**Sterling Hundley**  
**Financial Operations Officer**  
**As Manager**  
**RESOLUTION COPPER COMPANY**  
**RESOLUTION COPPER MINING LLC.**

Telephone 520-689-3341

Cc: file

RECEIVED  
 DLM AZ STATE OFFICE  
 2014 JUL 29 A 9:26  
 PHOENIX, ARIZONA

ENTERED  
 JUL 30 2014  
 BY: 

# 3087378

**RESOLUTION COPPER MINING LLC  
NOTICE OF INTENT TO HOLD THE FOREGOING UNPATENTED MINING CLAIMS  
FOR THE YEARS 2014/2015**

Name of Claim	Book of Records	Page	G&SRB&M Section	Township	Range	AMC
Red Brick 1 (Placer)	(160.ac) 38	262	NW1/4 4	2S	12E	60069
Apex	41	72	SW1/4 25	1S	12E	60083
Ash No. 1	40	272	SE 1/4 25	1S	12E	60084
Ash No. 6	40	276	NE1/4NWV1/4 29	1S	13E	60085
Ash No. 8	40	278	NE1/4SE1/4SW1/4NW1/4 30	1S	13E	60086
Ash No. 9	40	279	NE1/4SE1/4 25	1S	12E	60087
Ash No. 10	40	280	NE1/4SE1/4 25	1S	12E	60088
Ash No. 11	40	281	NE1/4 25	1S	12E	60089
Ash No. 12	40	282	NE1/4 25, NW1/4 30	1S	12E	60090
Ash No. 13	40	283	NW1/4NE1/4 30, NW1/4 29	1S	13E	60091
Ash No. 14	40	284	NW1/4 29	1S	13E	60092
Ash No. 15	40	285	NW1/4NE1/4 29	1S	13E	60093
Ash No. 16	42	179	NW1/4NE1/4SE1/4SW1/4 25	1S	12E	60094
Ash No. 17	Dkt362	255	NE1/4 29	1S	13E	60095
Ash No. 18	Dkt362	256	NW1/4NE1/4 29	1S	13E	60096
Ash No. 19	Dkt362	257	NW1/4 29	1S	13E	60097
Ash No. 20	Dkt362	258	NW1/4 29	1S	13E	60098
Ash No. 21	Dkt362	259	NW1/4 29	1S	13E	60099
Ash No. 22	Dkt362	260	NW1/4NE1/4 30	1S	13E	60100
Ash No. 23	Dkt362	261	NE1/4 30	1S	13E	60101
Ash No. 24	Dkt362	262	NW1/4NE1/4 30	1S	13E	60102
Ash No. 25	Dkt362	263	NW1/4 30	1S	13E	60103
Ash No. 26	Dkt362	264	NE1/4 25	1S	12E	60104
Ash No. 27	Dkt362	265	NE1/4 25	1S	12E	60105
Ash No. 28	Dkt362	266	NE1/4 25	1S	12E	60106
Ash No. 29	Dkt362	267	NW1/4NE1/4 25	1S	12E	60107
Russ No. 8	Dkt687	360	NW1/4 25	1S	12E	60108
Russ No. 9	Dkt687	361	NW1/4 25	1S	12E	60109
Russ No. 10	Dkt687	362	NW1/4 25	1S	12E	60110
Russ No. 11	Dkt687	363	NW1/4 25	1S	12E	60111
Russ No. 12	Dkt687	364	NW1/4NE1/4 25	1S	12E	60112
Russ No. 13	Dkt687	365	NE1/4 26,SE1/4 23	1S	12E	60113
Russ No. 14	Dkt687	366	NE1/4 26,SE1/4 23	1S	12E	60114
Russ No. 15	Dkt687	367	NW1/425,NE1/426,SE1/423,S	1S	12E	60115
Russ No. 16	Dkt687	368	NW1/4 25,SW1/4 24	1S	12E	60116
Russ No. 17A	Dkt693	225	NW1/4 25,SW1/4 24	1S	12E	60118
Russ No. 18A	Dkt693	226	NW1/4 25,SW1/4 24	1S	12E	60117
Russ No. 19A	Dkt693	227	NW1/4 25,SW1/4 24	1S	12E	60119
Russ No. 20A	Dkt693	228	SE1/4SW1/4 24,NW1/4NE1/4	1S	12E	60120
Russ No. 21	Dkt687	373	SE1/4 24,NE1/4 25	1S	12E	60121
Russ No. 22	Dkt687	374	SE1/4 24,NE1/4 25	1S	12E	60122
Russ No. 23	Dkt687	375	SE1/4 24,NE1/4 25	1S	12E	60123
Russ No. 24	Dkt687	376	SE1/4 24,NE1/4 25	1S	12E	60124
Black Foot No. 1	F	351	SW1/4SE1/4 25	1S	12E	60125
Black Rock No. 1	41	73	SW1/4 25	1S	12E	60201
Hard Rock N. 8	H	461	SE1/4 36	1S	12E	60126
Hard Rock No. 13	39	43	SE/4 36	1S	12E	60129

1  
2  
3  
4  
5  
6  
7  
8  
9  
10  
11  
12  
13  
14  
15  
16  
17  
18  
19  
20  
21  
22  
23  
24  
25  
26  
27  
28  
29  
30  
31  
32  
33  
34  
35  
36  
37  
38  
39  
40  
41  
42  
43  
44  
45  
46  
47

RECEIVED  
 BLM AZ STATE OFFICE

Name of Claim	Book of Records	Page	G&SRB&M Section	Township	Range	AMC	
Hard Rock No. 14	39	44	SE1/4 36	1S	12E	60130	48
Monarch No. 1	F	354	SE1/4SW1/4 36	1S	12E	60131	49
Nadene	41	75	SE1/4 36	1S	12E	60132	50
Nadene No. 1	41	74	SE1/4 36	1S	12E	60133	51
Oak No. 9	34	69	NW1/4SE1/4SW1/4	1S	13E	60136	52
Oak No. 18	34	391	SW1/4 32	1S	13E	60141	53
Oak No. 19	34	392	SW1/4 32	1S	13E	60142	54
Oak No. 20	2002	66912	SW1/4, 32	1S	13E	60143	55
Oak No. 21	34	394	SW1/4 32,SE1/4SW1/4 31	1S	13E	60144	56
Oak No. 22	34	395	SW1/432,SE1/4SW1/431	1S	13E	60145	57
Oak No. 23	34	396	SW1/432,SE1/4SW1/431	1S	13E	60146	58
Oak No. 24	34	397	SW1/431	1S	12E	60147	59
Oak No. 25	34	398	SE1/436	1S	12E	60148	60
Oak No. 26	34	399	SE1/436	1S	12E	60149	61
Oak No. 27	34	400	SE1/436	1S	12E	60150	62
Pine No. 1	Dkt717	441	NW1/4SW1/436	1S	12E	60151	63
Pine No. 2	Dkt717	442	NW1/4NE1/4SE1/4SW1/436	1S	12E	60152	64
Pine No. 3	Dkt717	443	NE1/4SE1/436	1S	12E	60153	65
Pine No. 4	Dkt717	444	NE1/4SE1/436	1S	12E	60154	66
Pine No. 5	Dkt717	445	NE1/4SE1/436	1S	12E	60155	67
Pine No. 6	Dkt717	446	NE1/4SE1/436	1S	12E	60156	68
Pine No. 7	Dkt717	447	NE1/4SE1/436	1S	12E	60157	69
Pine No. 8	Dkt717	448	NE1/436	1S	12E	60158	70
Pine No. 9	Dkt717	449	NE1/436	1S	12E	60159	71
Oak No. 33	Dkt198	499	NE1/429	1S	13E	60160	72
Oak No. 34	Dkt198	500	NE1/429	1S	13E	60161	73
Oak No. 35	Dkt198	501	NE1/429,NW1/428	1S	13E	60162	74
Oak No. 36	Dkt198	502	NW1/428	1S	13E	60163	75
Oak No. 37	Dkt198	503	NW1/428	1S	13E	60164	76
Oak No. 38	2001	30896	NW1/4SW1/428	1S	13E	60165	77
Oak No. 39	2001	30889	NW1/4SW1/428	1S	13E	60166	78
Oak No. 41	2001	30893	NE1/4SE1/429	1S	13E	60168	79
Oak No. 42	2001	30895	NE1/4SE1/429	1S	13E	60169	80
Oak No. 43	Dkt198	509	SE1/429NE1/432	1S	13E	60170	81
Oak No. 44	Dkt198	510	NE1/432	1S	13E	60171	82
Palace No. 1	41	71	NW1/4SW1/425	1S	12E	60172	83
Ace	2002	66913	NE1/4, 1	2S	12E	60173	84
Ace 1	Dkt142	525	NE1/41	2S	12E	60174	85
Ace 2	Dkt142	526	NE1/41	2S	12E	60175	86
Ace 3	Dkt142	527	NE1/4SE1/41	2S	12E	60176	87
Ace 4	Dkt142	528	NE1/4SE1/41	2S	12E	60177	88
Ace 5	Dkt142	529	NE1/4SE1/41	2S	12E	60178	89
Ace 6	Dkt142	530	SE1/41	2S	12E	60179	90
Alto	2002	66914	NW1/4, 1	2S	12E	60180	91
Alto No. 1	2002	66915	NW1/4, 1	2S	12E	60181	92
Alto No. 2	2002	66916	NW1/41	2S	12E	60182	93
Alto No. 3	2002	66917	NW1/41	2S	12E	60183	94
Alto No. 4	39	615	NW1/4SW1/41	2S	12E	60184	95
Alto No. 5	39	616	SW1/41	2S	12E	60185	96
Alto No. 7	39	618	NW1/4NE1/4SE1/4SW1/41	2S	12E	60187	97
Alto No. 8	2002	66918	NW1/4, 1	2S	12E	60188	98
Alto No. 9	2002	66919	NW1/4, 1	2S	12E	60189	99
Alto No. 10	2002	66920	NW1/4, 1	2S	12E	60190	100

BLMAZ STATE OFFICE

Name of Claim	Book of Records	Page	G&SRB&M Section	Township	Range	AMC	
Alto No. 11	39	622	NW1/4NE1/41	2S	12E	60191	101
Arizona	39	396	SW1/42,NWV1/411	2S	12E	60192	102
Big Ledge	41	190	NE1/4SE1/42	2S	12E	60193	103
Wes No. 1	Dkt711	280	NW1/426	1S	12E	60195	104
Wes No.2	Dkt711	281	NW1/4NE1/426	1S	12E	60196	105
Brooklyn	40	36	SE1/42	2S	12E	60197	106
Chicago	39	399	SW1/42	2S	12E	60198	107
Gardner	46	20	NW1/4SW1/42,NE1/4SE1/43	2S	12E	60199	108
Gussie	34	184	NW1/4SW1/42	2S	12E	60200	109
Hard Rock No. 2	41	193	NE1/42	2S	12E	60203	110
Hard Rock No. 6	H	457	SW1/41,NE1/4SE1/42	2S	12E	60204	111
Hard Rock No. 7	H	460	NE1/42	2S	12E	60205	112
Hard Rock No. 11	36	60	NW1/4SW1/41,NE1/4SE1/42	2S	12E	60206	113
Hard Rock No. 12	36	61	NE1/42,NW1/41	2S	12E	60207	114
Horn Silver	41	191	NE1/42	2S	12E	60208	115
Horn Silver No. 1	41	195	NE1/42	2S	12E	60209	116
Jane	41	192	NE1/42	2S	12E	60210	117
Johnnie (Little)	34	185	NW1/42,NE1/4 3	2S	12E	60211	118
Katie	246	21	NW1/42,NE1/4 3	2S	12E	60212	119
Legal-Tender	41	189	NE1/4NW1/4 2	2S	12E	60213	120
Libbie amended #2	34	186	SW1/4 2	2S	12E	60214	121
Libbie No.1	34	187	SW1/4 2	2S	12E	60215	122
Libbie No. 2	34	188	SW1/4 2	2S	12E	60216	123
Maggie	39	397	NW1/4 2	2S	12E	60218	124
Michigan	39	400	SW1/4 2	2S	12E	60219	125
New York	40	35	SE1/4 2	2S	12E	60220	126
Rube	34	189	SW1/4 2	2S	12E	60221	127
Ruby	34	190	NW1/4SW1/4 2	2S	12E	60222	128
Sallie	34	195	NW1/42,NE1/4 3	2S	12E	60223	129
Apache Leap	26	353	SW1/41,SE1/4 2	2S	12E	60224	130
Cobre Verde	39	213	NW1/4NE1/4 11	2S	12E	60225	131
Cobre Verde No.1	1/AM/MI	252	NW1/4NE1/4 11	2S	12E	60226	132
Connecting Link	1/AM/MI	313	SW1/41,NW1/4NE1/4 12	2S	12E	60227	133
Connecting Link No.	1/AM/MI	204	NW1/4NE1/4 11	2S	12E	60228	134
Connecting Link No.	1/AM/MI	205	NE1/4 11,SE1/4 2	2S	12E	60229	135
Connecting Link No.	1/AM/MI	206	NE1/4 11,SE1/4 2	2S	12E	60230	136
Connecting Link No.	1/AM/MI	207	NE1/4 11,NW1/4 12,SE1/4 2	2S	12E	60231	137
Dacite No. 12	39	69	SE1/412	2S	12E	60238	138
Dacite No. 13	39	70	SW1/47	2S	13E	60239	139
San Juan	D	42	SE1/4SW1/42	2S	12E	60244	140
South Syndicate No. 1	40	256	SE1/41	2S	12E	60245	141
South Syndicate No. 2	40	259	SE1/41	2S	12E	60246	142
South Syndicate No. 3	40	260	SE1/41	2S	12E	60247	143
South Syndicate No. 4	40	261	SE1/41	2S	12E	60248	144
South Syndicate No. 5	40	262	SW1/46	2S	13E	60249	145
Sun #2	DktS09	313	NW1/4NE1/432	1S	13E	60250	146
Sun #3	Dkt509	314	NE1/432	1S	13E	60251	147
Sun #4	Dkt509	315	NW1/4NE1/4SW1/4SE1/432	1S	13E	60252	148
Sun #5	Dkt509	316	NE1/42	1S	13E	60253	149
Sun #6	Dkt509	317	SW1/4SE1/432	1S	13E	60254	150
Sun #7	Dkt509	318	SE1/432	1S	13E	60255	151
Sun #8	Dkt509	319	SW1/4SE1/432	1S	13E	60256	152
Sun #9	DktS09	320	SE1/432	1S	13E	60257	153

RESERVE OFFICE  
EL PASO STATE OFFICE

Name of Claim	Book of Records	Page	G&SRB&M Section	Township	Range	AMC	
Sun #10	Dkt509	321	SW1/4SE1/432	1S	13E	60258	154
Sun #11	Dkt 509	322	SE1/432	1S	13E	60259	155
Sun #12	Dkt509	323	SW1/4SE1/432	1S	13E	60260	156
Sun #13	Dkt509	324	SE1/42	1S	13E	60261	157
Sun #14	Dkt509	325	NW1/46	2S	13E	60262	158
Sun #15	Dkt509	326	NW1/4NE1/46	2S	13E	60263	159
Sun #16	Dkt509	327	NW1/46	2S	13E	60264	160
Sun #17	Dkt509	328	NW1/4NE1/46	2S	13E	60265	161
Sun #18	Dkt509	329	NW1/46	2S	13E	60266	162
Sun #19	Dkt509	330	NW1/4NE1/46	2S	13E	60267	163
Sun #20	Dkt509	331	NW1/46	2S	13E	60268	164
Sun #21	Dkt509	332	NW1/4NE1/46	2S	13E	60269	165
Sun #22	Dkt509	333	NW1/4SW1/46	2S	13E	60270	166
Sun #23	Dkt509	334	NW1/4NE1/4SE1/4SW1/46	2S	13E	60271	167
Sun #24	Dkt509	335	SW1/46	2S	13E	60272	168
Sun #25	Dkt509	336	SW1/4SE1/46	2S	13E	60273	169
Sun #26	Dkt509	337	SW1/46	2S	13E	60274	170
Sun #27	Dkt509	338	SW1/4SE1/46	2S	13E	60275	171
Sun #28	Dkt509	339	SW1/4SE1/46	2S	13E	60276	172
Sun #29	Dkt509	340	SE1/46	2S	13E	60277	173
Sun #30	Dkt509	341	SE1/46	2S	13E	60278	174
Sun #31	Dkt509	342	SE1/46	2S	13E	60279	175
Sun #32	Dkt509	343	SE1/4NE1/46	2S	13E	60280	176
Sun #33	Dkt509	344	NE1/46	2S	13E	60281	177
Sun #34	Dkt509	345	NE1/46	2S	13E	60282	178
Sun #35	Dkt509	346	NE1/46	2S	13E	60283	179
Sun #36	Dkt509	347	NE1/46	2S	13E	60284	180
Sun #37	Dkt509	348	SE1/432,SW1/433	1S	13E	60285	181
Sun #38	Dkt509	349	SE1/42,SW1/433	1S	13E	60286	182
Sun #40	Dkt509	351	SW1/4SE1/433	1S	13E	60288	183
Sun #41	Dkt509	352	SW1/4SE1/433	1S	13E	60289	184
Sun #44	Dkt509	355	SE1/433	1S	13E	60290	185
Sun #45	Dkt509	356	SE1/433	1S	13E	60291	186
Sun #48	Dkt509	359	SE1/433,SW1/434	1S	13E	60292	187
Sun #49	Dkt509	360	SE1/433,SW1/434	1S	13E	60293	188
Sun #52	Dkt509	363	NW1/428	1S	13E	60294	189
Sun #53	Dkt509	364	NW1/428	1S	13E	60295	190
Sun #54	Dkt509	365	NW/4NE1/428	1S	13E	60296	191
Sun #55	Dkt509	366	NE1/428	1S	13E	60297	192
Sun #56	Dkt509	367	NE1/428	1S	13E	60298	193
Sun #57	Dkt509	368	NE1/428	1S	13E	60299	194
Sun #58	Dkt509	369	NE1/428,NW1/427	1S	13E	60300	195
Sun #59	Dkt509	370	NW1/427	1S	13E	60301	196
Sun #60	Dkt509	371	NW1/427	1S	13E	60302	197
Sun #61	Dkt509	372	NW1/427	1S	13E	60303	198
Sun #62	2001	898	SW1/4NW1/428	1S	13E	60304	199
Sun #63	2001	900	SW1/4NW1/428	1S	13E	60305	200
Sun #64	2001	902	SE1/4SW1/4NW1/4NE1/428	1S	13E	60306	201
Sun #65	2001	904	SE1/4NE1/428	1S	13E	60307	202
Sun #66	2001	905	SE1/4NE1/428	1S	13E	60308	203
Sun #67	2001	906	SE1/4NE1/428	1S	13E	60309	204
Sun #68	Dkt509	379	SE1/4NE1/428,SW1/4NW1/4	1S	13E	60310	205
Sun #69	Dkt509	380	SW1/4NW1/427	1S	13E	60311	206

SUN AZ STATE OFFICE

Exhibit A

Name of Claim	Book of Records	Page	G&SRB&M Section	Township	Range	AMC
Sun #70	Dkt509	381	SW1/4NW1/427	1S	13E	60312
Sun #71	Dkt509	382	SW1/4NW1/427	1S	13E	60313
Sun #42A	Dkt736	743	SW1/4SE1/433	1S	13E	60314
Sun #46 A	Dkt736	744	SE1/433	1S	13E	60315
Sun #50A	Dkt736	745	SE1/433,SW1/434	1S	13E	60316
Annex	38	118	NW1/4I,NE1/4II	2S	12E	60362
Apes	38	117	NW1/412,NE1/411	2S	12E	60363
Broken Hill No. 1	38	157	SW1/4SE1/411	2S	12E	60364
CobreVerdeNo.2	1/AM/MI	253	NW1/4NE1/411	2S	12E	60365
CobreVerdeNo.3	20	605	SE1/4SW1/4NW1/4NE1/411	2S	12E	60366
Copper Bell	38	116	NW1/412	2S	12E	60367
Illinois	1/AM/MI	265	NE1/411	2S	12E	60389
Indiana	F	572	NE1/411	2S	12E	60390
Iowa	F	573	NE1/411	2S	12E	60391
Lead Hill	21	272	NE1/4SE1/411	2S	12E	60392
South Syndicate No. 6	40	263	SE1/4I,NE1/412	2S	12E	60394
South Syndicate No. 7	40	264	NW1/47	2S	13E	60395
South Syndicate No. 8	40	265	NW1/47	2S	13E	60396
South Syndicate No. 9	40	266	NW1/4NE1/47,SW1/46	2S	13E	60397
South Syndicate No.	40	267	NW1/4SW1/47	2S	13E	60398
South Syndicate No.	40	268	NW1/4NE1/4SE1/4SW1/47	2S	13E	60399
South Syndicate No.	40	269	NW1/4NE1/4SE1/47	2S	13E	60400
Touch Not No.2	1/AM/MI	315	NE1/4SE1/412	2S	12E	60401
Extension No. 1A	968	22	SW1/47	2S	13E	60402
Extension No. 2	40	410	SW1/4SE1/47	2S	13E	60403
Extension No. 3	40	411	NE1/47	2S	13E	60404
Extension No. 4	40	409	SW1/4,7,NW1/418	2S	13E	60405
Extension No. 5	40	412	SW1/47,NW1/418	2S	13E	60406
Extension No. 6	40	413	SW1/47,NW1/4NE1/418	2S	13E	60407
Extension No. 7	40	414	SW1/4SE1/4NE1/418	2S	13E	60408
Extension No. 8	40	415	SW1/47,NE1/418	2S	13E	60409
Extension No. 31	610	71	SE1/47,NE1/418	2S	13E	60433
Extension No. 32	610	72	SE1/47	2S	13E	60434
Extension No. 33	610	73	SE1/4NE1/47	2S	13E	60435
Extension No. 34	610	74	SE1/4NE1/47	2S	13E	60436
Extension No. 35	610	75	NE1/47	2S	13E	60437
Extension No. 36	610	76	NE1/47	2S	13E	60438
Extension No. 37	610	77	NE1/47	2S	13E	60439
Extension No. 38	610	78	NE1/47	2S	13E	60440
Extension No. 39	610	79	NE1/47,SE1/46	2S	13E	60441
Extension No. 40	610	80	NE1/47,SE1/46	2S	13E	60442
Extension No. 41	610	81	NE1/47,SE1/46	2S	13E	60443
Oak No. 45	Dkt566	177	NW1/429	1S	13E	60452
Broken Hill No. 2	38	155	SE1/4SW1/4NW1/411	2S	12E	60453
Eric #1	1997-029460	1	NE1/422 & NW1/423	1S	13E	347702
Eric #2	1997-029461	1	NE1/422	1S	13E	347703
Eric #3	1997-029462	1	NW1/422&NE1/422	1S	13E	347704
Eric #4	1997-029463	1	NW1/422	1S	13E	347705
Eric #5	1997-029464	1	NE1/421	1S	13E	347706
Eric #6	1997-029465	1	NW1/421 & NE1/421	1S	13E	347707
Eric #7	1997-029466	1	NW1/421	1S	13E	347708
Eric #8	1997-029467	1	NE1/420 & NW1/421	1S	13E	347709
Eric #9	1997-029468	1	NE1/420	1S	13E	347710

207 -  
208  
209  
210  
211 -  
212 -  
213  
214  
215  
216  
217 -  
218 -  
219  
220  
221 -  
222 -  
223  
224  
225  
226  
227  
228  
229  
230  
231  
232  
233  
234  
235  
236  
237 -  
238  
239  
240  
241  
242  
243  
244  
245  
246  
247  
248  
249  
250  
251  
252  
253  
254  
255  
256  
257  
258  
259

CLM & STATE OFFICE



Name of Claim	Book of Records	Page	G&SRB&M Section	Township	Range	AMC	
Eric #10	1997-029469	1	SE¼17	1S	13E	347711	260
Eric #11	1997-029470	1	SE¼17&SW¼16	1S	13E	374412	261
Eric #12	1997-029471	1	SW¼16	1S	13E	347713	262
Eric #13	1997-029472	1	SW¼16 & SE¼16	1S	13E	347714	263
Eric #14	1997-029473	1	SE¼16	1S	13E	347715	264
Eric #15	1997-029474	1	SW¼15	1S	13E	347716	265
Eric #16	1997-029475	1	SW¼15&S¼15	1S	13E	347717	266
Eric #17	1997-029476	1	SW¼15	1S	13E	347718	267
Eric #18	1997-029477	1	SE¼15&SW¼14	1S	13E	347719	268
Eric #19	1997-029478	1	SW¼14	1S	13E	347720	269
Eric #20	1997-029479	1	SW¼14	1S	13E	347721	270
Eric #21	1997-029480	1	SW¼14	1S	13E	347722	271
Eric #22	1997-029481	1	SW¼14	1S	13E	347723	272
Eric #23	1997-029482	1	SW¼14	1S	13E	347724	273
Eric #24	1997-029483	1	SW¼14&SE¼15	1S	13E	347725	274
Eric #25	1997-029484	1	SE¼15	1S	13E	347726	275
Eric #26	1997-029485	1	SE¼15	1S	13E	347727	276
Eric #27	1997-029486	1	SE¼15	1S	13E	347728	277
Eric #28	1997-029487	1	SE¼15&SW¼15	1S	13E	347729	278
Eric #29	1997-029488	1	SW¼15	1S	13E	347730	279
Eric #30	1997-029489	1	SW¼15	1S	13E	347731	280
Eric #31	1997-029490	1	SW¼15	1S	13E	347732	281
Eric #32	1997-029491	1	SW¼15	1S	13E	347733	282
Eric #33	1997-029492	1	SW¼16	1S	13E	347734	283
Eric #34	1997-029493	1	SE¼16	1S	13E	347735	284
Eric #35	1997-029494	1	SW¼16 & SE¼16	1S	13E	347736	285
Eric #36	1997-029495	1	SW¼16	1S	13E	347737	286
Eric #37	1997-029496	1	SE¼17 & SW¼16	1S	13E	347738	287
Eric #38	1997-029497	1	SE¼17	1S	13E	347739	288
Eric #39	1997-029498	1	SE¼17	1S	13E	347740	289
Eric #40	1997-029499	1	SE¼17 & SW¼16	1S	13E	347741	290
Eric #41	1997-029500	1	SW¼16	1S	13E	347742	291
Eric #42	1997-029501	1	SW¼16&SE¼16	1S	13E	347743	292
Eric #43	1997-029502	1	SE¼16	1S	13E	347744	293
Eric #44	1997-029503	1	NE¼16&SE¼16	1S	13E	347745	294
Eric #45	1997-029504	1	SW¼16&SE¼16	1S	13E	347746	295
Eric #46	1997-029505	1	SW¼16	1S	13E	347747	296
Eric #47	1997-029506	1	SE¼17&SW¼16	1S	13E	347748	297
Eric #48	1997-029507	1	SE¼17	1S	13E	347749	298
Eric #49	1997-029508	1	NE¼17&SE¼17	1S	13E	347750	299
Eric #50	1997-029509	1	NE¼17,SE¼17,NW¼16,S	1S	13E	347751	300
Eric #51	1997-029510	1	NW¼16 & SW¼16	1S	13E	347752	301
Eric #52	1997-029511	1	NE¼16,NW¼16,SE¼16,SW¼16	1S	13E	347753	302
Eric #53	1997-029512	1	NW¼16&NE¼16	1S	13E	347754	303
Eric #54	1997-029513	1	NW¼16	1S	13E	347755	304
Eric #55	1997-029514	1	NE¼17&NW¼16	1S	13E	347756	305
Eric #56	1997-029515	1	NE¼17	1S	13E	347757	306
Eric #57	1997-029516	1	NE¼16&SE¼16	1S	13E	347758	307
Eric #58	1997-029517	1	NE¼16&SE¼16	1S	13E	347759	308
Eric #59	1997-029518	1	NW¼15&SW¼15	1S	13E	347760	309
Eric #60	1997-029519	1	SW¼15&NW¼15	1S	13E	347761	310
Eric #61	1997-029520	1	NW¼15&SW¼15	1S	13E	347762	311
Eric #62	1997-029521	1	NW¼15&SW¼15	1S	13E	347763	312

RECEIVED  
 DEPT. OF REVENUE  
 ARIZONA  
 302

Exhibit A

Name of Claim	Book of Records	Page	G&SRB&M Section	Township	Range	AMC
Eric #63	1997-029522	1	NW¼15,SW¼15,SE¼15,NE¼15	1S	13E	347764
Eric #64	1997-029523	1	NE¼15&SE¼15	1S	13E	347765
Eric #65	1997-029524	1	NE¼15&SE¼15	1S	13E	347766
Eric #66	1997-029525	1	NE¼15&SE¼15	1S	13E	347767
Eric #67	1997-029526	1	NE¼15,SE¼15,NW¼14,SW¼14	1S	13E	347768
Eric #68	1997-029527	1	SW¼14 & NW¼14	1S	13E	347769
Eric #69	1997-029528	1	SW¼14&NW¼14	1S	13E	347770
Eric #70	1997-029529	1	SW¼14&NW¼14	1S	13E	347771
Eric #71	1997-029530	1	SW¼14&NW¼14	1S	13E	347772
Eric #72	1997-029531	1	SW¼14 & NW¼14	1S	13E	347773
Eric #73	1997-029532	1	NE¼14	1S	13E	347774
Eric #74	1997-029533	1	NE¼14	1S	13E	347775
Eric #75	1997-029534	1	NW¼14&NE¼14	1S	13E	347776
Eric #76	1997-029535	1	NW¼14	1S	13E	347777
Eric #77	1997-029536	1	NW¼14	1S	13E	347778
Eric #78	1997-029537	1	NW¼14	1S	13E	347779
Eric #79	1997-029538	1	NW¼14	1S	13E	347780
Eric #80	1997-029539	1	NE¼15&NW¼14	1S	13E	347781
Eric #81	1997-029540	1	NE¼15	1S	13E	347782
Eric #82	1997-029541	1	NE¼15	1S	13E	347783
Eric #83	1997-029542	1	NE¼15	1S	13E	347784
Eric #84	1997-029543	1	NW¼15&NE¼15	1S	13E	347785
Eric #85	1997-029544	1	NW¼15	1S	13E	347786
Eric #86	1997-029545	1	NW¼15	1S	13E	347787
Eric #87	1997-029546	1	NW¼15	1S	13E	347788
Eric #88	1997-029547	1	NW¼15	1S	13E	347789
Eric #89	1997-029548	1	NE¼16	1S	13E	347790
Eric #90	1997-029549	1	NE¼16	1S	13E	347791
Eric #91	1997-029550	1	NE¼16	1S	13E	347792
Eric #92	1997-029551	1	NW¼16 & NE¼16	1S	13E	347793
Eric #93	1997-029552	1	NW¼16	1S	13E	347794
Eric #94	1997-029553	1	NE¼17&NW¼16	1S	13E	347795
Eric #95	1997-029554	1	NE¼17	1S	13E	347796
Eric #97	1997-029555	1	NE¼17	1S	13E	347797
Eric #98	1997-029556	1	NE¼17	1S	13E	347798
Eric #99	1997-029557	1	NE¼17&NW¼16	1S	13E	347799
Eric #100	1997-029558	1	NW¼16	1S	13E	347800
Eric #101	1997-029559	1	NW¼16&NE¼16	1S	13E	347801
Eric #102	1997-029560	1	NW¼16,NE¼16,SW¼9,SE¼9	1S	13E	347802
Eric #103	1997-029561	1	NW¼16 & SW¼9	1S	13E	347803
Eric #104	1997-029562	1	SE¼8,NE¼17,SW¼9,	1S	13E	347804
Eric #105	1997-029563	1	SE¼8&NE¼17	1S	13E	347805
Eric #106	1997-029564	1	SE¼8	1S	13E	347806
Eric #107	1997-029565	1	SE¼8 & SW¼9	1S	13E	347807
Eric #108	1997-029566	1	SW¼9	1S	13E	347808
Eric #109	1997-029567	1	SW¼9 & SE¼9	1S	13E	347809
Eric #110	1997-029568	1	SW¼9 & SE¼9	1S	13E	347810
Eric #111	1997-029569	1	SW¼9	1S	13E	347811
Eric #112	1997-029570	1	SE¼8 & SW¼9	1S	13E	347812
Eric #113	1997-029571	1	SE¼8	1S	13E	347813
Eric #114	1997-029572	1	SW¼8,SE¼8,NW¼17,NE¼17	1S	13E	347814
Eric #115	1997-029573	1	NE¼8,SE¼8,NW¼8,SW¼8	1S	13E	347815
Eric #116	1997-029574	1	SE¼8	1S	13E	347816

313  
314  
315  
316  
317  
318  
319  
320  
321  
322  
323  
324  
325  
326  
327  
328  
329  
330  
331  
332  
333  
334  
335  
336  
337  
338  
339  
340  
341  
342  
343  
344  
345  
346  
347  
348  
349  
350  
351  
352  
353  
354  
355  
356  
357  
358  
359  
360  
361  
362  
363  
364  
365

RECEIVED  
AZ STATE OFFICE

Name of Claim	Book of Records	Page	G&SRB&M Section	Township	Range	AMC
Eric #117	1997-029575	1	SE $\frac{1}{8}$ " SW $\frac{1}{4}$ 9	1S	13E	347817
Eric #118	1997-029576	1	SW $\frac{1}{4}$ 9	1S	13E	347818
Eric #119	1997-029577	1	SW $\frac{1}{4}$ 9 & SE $\frac{1}{4}$ 9	1S	13E	347819
Eric #120	1997-029578	1	SW $\frac{1}{4}$ 9 & SE $\frac{1}{4}$ 9	1S	13E	347820
Eric #121	1997-029579	1	SW $\frac{1}{4}$ 9	1S	13E	347821
Eric #122	1997-029580	1	SE $\frac{1}{8}$ & SW $\frac{1}{4}$ 9	1S	13E	347822
Eric #123	1997-029581	1	SE $\frac{1}{8}$	1S	13E	347823
Eric #124	1997-029582	1	NE $\frac{1}{8}$ & SE $\frac{1}{8}$	1S	13E	347824
Eric #125	1997-029583	1	NE $\frac{1}{8}$ ,SE $\frac{1}{8}$ ,NW $\frac{1}{4}$ 9,SW $\frac{1}{4}$ 9	1S	13E	347825
Eric #126	1997-029584	1	NW $\frac{1}{4}$ 9 & SW $\frac{1}{4}$ 9	1S	13E	347826
Eric #127	1997-029585	1	NE $\frac{1}{4}$ 9,SE $\frac{1}{4}$ 9,SW $\frac{1}{4}$ 9,NW $\frac{1}{4}$ 9	1S	13E	347827
Eric #128	1997-029586	1	NW $\frac{1}{4}$ 9&NE $\frac{1}{4}$ 9	1S	13E	347828
Eric #129	1997-029587	1	NW $\frac{1}{4}$ 9	1S	13E	347829
Eric #130	1997-029588	1	NE $\frac{1}{8}$ & NW $\frac{1}{4}$ 9	1S	13E	347830
Eric #131	1997-029589	1	NE $\frac{1}{8}$ & NW $\frac{1}{4}$ 9	1S	13E	347831
Eric #132	1997-029590	1	NW $\frac{1}{4}$ 9	1S	13E	347832
Eric #133	1997-029591	1	NW $\frac{1}{4}$ 9&NE $\frac{1}{4}$ 9	1S	13E	347833
Eric #135	1997-029592	1	SW $\frac{1}{4}$ 12	1S	13E	347834
Eric #136	1997-029593	1	SE $\frac{1}{4}$ 11&SW $\frac{1}{4}$ 12	1S	13E	347835
Eric #137	1997-029594	1	SE $\frac{1}{4}$ 11	1S	13E	347836
Eric #138	1997-029595	1	NE $\frac{1}{4}$ 14&SE $\frac{1}{4}$ 11	1S	13E	347837
Eric #139	1997-029596	1	NE $\frac{1}{4}$ 14 & SE $\frac{1}{4}$ 11	1S	13E	347838
Eric #140	1997-029597	1	NW $\frac{1}{4}$ 14,NE $\frac{1}{4}$ 14,SW $\frac{1}{4}$ 11,SE $\frac{1}{4}$ 11	1S	13E	347839
Eric #141	1997-029598	1	NW $\frac{1}{4}$ 14&SW $\frac{1}{4}$ 11	1S	13E	347840
Eric #142	1997-029599	1	NW $\frac{1}{4}$ 14&SW $\frac{1}{4}$ 11	1S	13E	347841
Eric #143	1997-029600	1	NW $\frac{1}{4}$ 14&SW $\frac{1}{4}$ 11	1S	13E	347842
Eric #144	1997-029601	1	NW $\frac{1}{4}$ 14&SW $\frac{1}{4}$ 11	1S	13E	347843
Eric #145	1997-029602	1	NE $\frac{1}{5}$ ,	1S	13E	347844
Eric #146	1997-029603	1	NE $\frac{1}{5}$ &SE $\frac{1}{10}$	1S	13E	347845
Eric #147	1997-029604	1	NE $\frac{1}{5}$ & SE $\frac{1}{10}$	1S	13E	347846
Eric #148	1997-029605	1	NW $\frac{1}{5}$ & SE $\frac{1}{10}$	1S	13E	347847
Eric #149	1997-029606	1	NW $\frac{1}{5}$ ,NE $\frac{1}{5}$ ,	1S	13E	347848
Eric #150	1997-029607	1	NW $\frac{1}{5}$ &SW $\frac{1}{10}$	1S	13E	347849
Eric #151	1997-029608	1	NW $\frac{1}{5}$ &SW $\frac{1}{10}$	1S	13E	347850
Eric #152	1997-029609	1	NW $\frac{1}{5}$ &SW $\frac{1}{10}$	1S	13E	347851
Eric #153	1997-029610	1	NW $\frac{1}{5}$ &SW $\frac{1}{10}$	1S	13E	347852
Eric #154	1997-029611	1	NE $\frac{1}{16}$ &SE $\frac{1}{4}$ 9	1S	13E	347853
Eric #155	1997-029612	1	NE $\frac{1}{16}$ & SE $\frac{1}{4}$ 9	1S	13E	347854
Eric #156	1997-029613	1	NE $\frac{1}{16}$ & SE $\frac{1}{4}$ 9	1S	13E	347855
Eric #157	1998-000721	1	NE $\frac{1}{4}$ 9	1S	13E	347856
Eric #158	1998-000721	2	NE $\frac{1}{4}$ 9	1S	13E	347857
Eric #159	1998-000721	3	NE $\frac{1}{4}$ 9	1S	13E	347858
Eric #160	1997-029617	1	NW $\frac{1}{4}$ 10	1S	13E	347859
Eric #161	1997-029618	1	NW $\frac{1}{4}$ 10	1S	13E	347860
Eric #162	1997-029619	1	NW $\frac{1}{4}$ 10	1S	13E	347861
Eric #163	1997-029620	1	NW $\frac{1}{4}$ 10	1S	13E	347862
Eric #164	1997-029621	1	NW $\frac{1}{4}$ 10 & sw $\frac{1}{4}$ 10	1S	13E	347863
Eric #165	1997-029622	1	NE $\frac{1}{10}$ & SE $\frac{1}{10}$	1S	13E	347864
Eric #166	1997-029623	1	NE $\frac{1}{10}$ & SE $\frac{1}{10}$	1S	13E	347865
Eric #167	1997-029624	1	NE $\frac{1}{10}$ &SE $\frac{1}{10}$	1S	13E	347866
Eric #168	1198-000721	4	NE 1/4 10,SE 1/4 10, NW 1/4	1S	13E	347867
Eric #169	1997-029626	1	NE $\frac{1}{11}$ &SW $\frac{1}{11}$	1S	13E	347868
Eric #170	1997-029627	1	NW $\frac{1}{11}$ &SW $\frac{1}{11}$	1S	13E	347869

366  
367  
368  
369  
370  
371  
372  
373  
374  
375  
376  
377  
378  
379  
380  
381  
382  
383  
384  
385  
386  
387  
388  
389  
390  
391  
392  
393  
394  
395  
396  
397  
398  
399  
400  
401  
402  
403  
408  
409  
410  
411  
412  
413  
414  
415  
416  
417  
418

PHOTOCOPYED FROM STATE OF IOWA  
 1997-029610

Name of Claim	Book of Records	Page	G&SRB&M Section	Township	Range	AMC
Eric #171	1997-029628	1	NW¼11&SW¼11	1S	13E	347870
Eric #172	1997-029629	1	NW¼11&SW¼11	1S	13E	347871
Eric #173	1997-029630	1	NW¼11 & SW¼11 & NE¼11	1S	13E	347872
Eric #174	1997-029631	1	NE¼11&SE¼11	1S	13E	347873
Eric #175	1997-029632	1	NE¼11 & SE¼11	1S	13E	347874
Eric #176	1997-029633	1	NE¼11&SE¼11	1S	13E	347875
Eric #177	1997-029634	1	NE¼11 & SE¼11 & NW¼12	1S	13E	347876
Eric #178	1997-029635	1	NE¼11	1S	13E	347877
Eric #179	1997-029636	1	NE¼11	1S	13E	347878
Eric #180	1997-029637	1	NE¼11	1S	13E	347879
Eric #181	1997-029638	1	NW¼11&NE¼11	1S	13E	347880
Eric #182	1997-029639	1	NW¼11	1S	13E	347881
Eric #183	1997-029640	1	NW¼11	1S	13E	347882
Eric #184	1997-029641	1	NW¼11	1S	13E	347883
Eric #185	1997-029642	1	NW¼11	1S	13E	347884
Eric #186	1997-029643	1	NE¼10&NW¼11	1S	13E	347885
Eric #187	1997-029644	1	NE¼10	1S	13E	347886
Eric #188	1997-029645	1	NE¼10	1S	13E	347887
Eric #189	1997-029646	1	NE¼10	1S	13E	347888
Eric #190	1997-029647	1	NW¼10	1S	13E	347889
Eric #191	1997-029648	1	NW¼10	1S	13E	347890
Eric #192	1997-029649	1	Nw¼10	1S	13E	347891
Eric #193	1997-029650	1	NW¼10	1S	13E	347892
Eric #194	1997-029651	1	NW¼10	1S	13E	347893
Eric #195	1997-029652	1	NE¼9	1S	13E	347894
Eric #196	1997-029653	1	NE¼9	1S	13E	347895
Eric #197	1997-029654	1	NE¼9	1S	13E	347896
Eric #198	1997-029655	1	SE¼4 & NE¼9	1S	13E	347897
Eric #199	1997-029656	1	SE¼4 & NE¼9	1S	13E	347898
Eric #200	1997-029657	1	SE¼4 & NE¼9	1S	13E	347899
Eric #201	1997-029658	1	NW¼10&SW¼3	1S	13E	347900
Eric #202	1997-029659	1	NW¼10 & SW¼3	1S	13E	347901
Eric #203	1997-029660	1	NW¼10 & SW¼3	1S	13E	347902
Eric #204	1997-029661	1	NW¼10 & SW¼3	1S	13E	347903
Eric #205	1997-029662	1	NW¼10,NE¼10,SW¼3,SE¼3	1S	13E	347904
Eric #206	1997-029663	1	SE¼8&NE¼10	1S	13E	347905
Eric #207	1997-029664	1	SE¼3 & NE¼10	1S	13E	347906
Eric #208	1997-029665	1	SE¼3 & NE¼10	1S	13E	347907
Eric #209	1997-029666	1	SE¼3,SW¼2,NE¼10,NW¼11	1S	13E	347908
Eric #210	1997-029667	1	SW¼2&NW¼11	1S	13E	348024
Eric #211	1997-029668	1	SW¼2&NW¼11	1S	13E	348025
Eric #212	1997-029669	1	NW¼11&SW¼2	1S	13E	348026
Eric #213	1997-029670	1	SW¼2&NW¼11	1S	13E	348027
Eric #214	1998-721	5	SW¼2,SE¼2,NW¼11,NE¼1	1S	13E	348028
Eric #215	1997-029672	1	NE¼11 & SE¼2	1S	13E	348029
Eric #216	1997-029673	1	SE¼2 & NE¼11	1S	13E	348030
Eric #217	1997-029674	1	SE¼2	1S	13E	348031
Eric #218	1998-000721	6	SW¼2 & SE¼2	1S	13E	348032
Eric #219	1997-029676	1	SW¼2	1S	13E	348033
Eric #220	1997-029677	1	SW¼2	1S	13E	348034
Eric #221	1997-029678	1	SW¼2	1S	13E	348035
Eric #222	1997-029679	1	SW¼2	1S	13E	348036
Eric #223	1997-029680	1	SE¼3 & SW¼2	1S	13E	348037

419 -  
420  
421  
422  
423  
424  
425  
426  
427  
428  
429  
430  
431  
432  
433  
434  
435  
436  
437  
438  
439  
440  
441  
442  
443  
444  
445  
446  
447  
448  
449  
450  
451  
452  
453  
454  
455  
456  
457  
458  
459  
460  
461  
462  
463  
464  
465  
466  
467  
468  
469  
470  
471

OFFICE OF THE AZ STATE ENGINEER

Name of Claim	Book of Records	Page	G&SRB&M Section	Township	Range	AMC	
Eric #224	1998-000721	7	NE¼10 & SE¼3	1S	13E	348038	472
Eric #225	1997-029682	1	SE¼3	1S	13E	348039	473
Eric #226	1997-029683	1	SE¼3	1S	13E	348040	474
Eric #227	1997-029684	1	SW¼3 & SE¼3	1S	13E	348041	475
Eric #228	1998-000721	8	NW¼10&. SW¼3	1S	13E	348042	476
Eric #229	1998-000721	9	NW¼10&SW¼3	1S	13E	348043	477
Eric #230	1997-029687	1	SE¼3 & NE¼3	1S	13E	348044	478
Eric #231	1997-029688	1	SE¼3&NE¼3	1S	13E	348045	479
Eric #232	1997-029689	1	SE¼3,NE¼3,SW¼2,NW¼2	1S	13E	348046	480
Eric #233	1997-029690	1	SW¼2&NW¼2	1S	13E	348047	481
Eric #234	1997-029691	1	SW¼2&NW¼2	1S	13E	348048	482
Eric #235	1997-029692	1	SW¼2 & NW¼2	1S	13E	348049	483
Eric #236	1998-000721	10	NW 1/4 2, SW 1/4 2	1S	13E	348050	484
Eric #237	1997-029694	1	NE¼2 & SE¼2	1S	13E	348051	485
Eric #238	1997-029695	1	NE¼2	1S	13E	348052	486
Eric #239	1997-029696	1	NE¼2	1S	13E	348053	487
Eric #240	1997-029697	1	NW¼2	1S	13E	348054	488
Eric #241	1997-029698	1	SE¼4&NE¼9	1S	13E	348055	489
Eric #242	1997-029699	1	SE¼2	1S	13E	348056	490
Eric #243	1997-029700	1	NW¼28	1S	13E	348057	491
Eric #244	1997-029701	1	NW¼28 & NE¼28	1S	13E	348058	492
Eric #245	1997-029702	1	NE¼28	1S	13E	348059	493
Eric #246	1997-029703	1	NE¼28&NW¼27	1S	13E	348060	494
Eric #247	1997-029704	1	NW¼28	1S	13E	348061	495
Eric #248	1997-029705	1	NE¼2	1S	13E	348062	496
Eric #249	1997-029706	1	NE¼2	1S	13E	348063	497
Eric #250	1997-029707	1	NE¼20 & NW¼20	1S	13E	348064	498
Eric #251	1997-029708	1	NE¼20,	1S	13E	348065	499
Eric #252	1997-029709	1	SW¼20 & NW¼20	1S	13E	348066	500
Eric #253	1997-029710	1	NW¼20	1S	13E	348067	501
Eric #254	1997-029711	1	N-W¼20	1S	13E	348068	502
Eric #255	1997-029712	1	NW¼20 & SW¼20	1S	13E	348069	503
Eric #256	1997-029713	1	NW¼20 & SW¼20	1S	13E	348070	504
Eric #257	1997-029714	1	NW¼20	1S	13E	348071	505
Eric #258	1997-029715	1	NW¼20	1S	13E	348072	506
Eric #259	1997-029716	1	NW¼20 & SW¼20	1S	13E	348073	507
Eric #260	1997-029717	1	NE¼19,SE¼19,NW¼20,SW¼	1S	13E	348074	508
Eric #261	1997-029718	1	NE¼19 & NW¼20	1S	13E	348075	509
Eric #262	1997-029719	1	NW¼19&NE¼19	1S	13E	348076	510
Eric #263	1997-029720	1	NE¼19,SE¼19,NW¼19,SW¼	1S	13E	348077	511
Eric #264	1997-029721	1	SW¼19 & SE¼19	1S	13E	348078	512
Eric #265	1997-029722	1	SE¼19 & SW¼20	1S	13E	348079	513
Eric #266	1997-029723	1	SW¼20	1S	13E	348080	514
Eric #267	1997-029724	1	SW¼20	1S	13E	348081	515
Eric #268	1997-029725	1	SW¼20	1S	13E	348082	516
Eric #269	1997-029726	1	SW¼20	1S	13E	348083	517
Eric #270	1997-029727	1	SE¼20 & SW¼20	1S	13E	348084	518
Eric #271	1997-029728	1	SE¼20,SW¼20,NW¼29,NE¼	1S	13E	348085	519
Eric #272	1997-029729	1	SW¼20&NW¼29	1S	13E	348086	520
Eric #273	1998-000721	11	SE¼19&NE¼30	1S	13E	348087	521
Eric #274	1997-029731	1	NE¼20,NW¼20,SW¼17,SE¼	1S	13E	348088	522
Eric #275	1997-029732	1	NW¼20 & SW¼17	1S	13E	348089	523
Eric #276	1997-029733	1	NW¼20 & SW¼17	1S	13E	348090	524

RECEIVED  
 IN RECORDS SECTION  
 OCT 11 2007

Name of Claim	Book of Records	Page	G&SRB&M Section	Township	Range	AMC
Eric #277	1997-029734	1	NW¼20 & SW¼17	1S	13E	348091
Eric #278	1997-029735	1	NW¼20 & SW¼17	1S	13E	348092
Eric #280	1997-029736	1	SE¼13 & NE¼24	1S	13E	348093
Eric #281	1997-029737	1	SW¼18&NW¼19	1S	14E	348094
Eric #282	1997-029738	1	SW¼18&NW¼19	1S	14E	348095
Eric #283	1997-029739	1	SW¼18&NW¼19	1S	14E	348096
Eric #284	1997-029740	1	SW¼18&NW¼19	1S	14E	348097
Eric #285	1997-029741	1	SW¼18,SE¼15,NW¼19,NE¼	1S	14E	348098
Eric #286	1997-029742	1	SE¼18	1S	14E	348099
Eric #287	1997-029743	1	NE¼24	1S	13E	348100
Eric #288	1997-029744	1	NE¼24	1S	13E	348101
Eric #289	1997-029745	1	NE¼24	1S	13E	348102
Eric #290	1997-029746	1	NE¼24	1S	13E	348103
Eric #291	1997-029747	1	NE¼24 & NW¼24	1S	13E	348104
Eric #292	1997-029748	1	NW¼24	1S	13E	348105
Eric #293	1997-029749	1	NW¼24	1S	13E	348106
Eric #294	1997-029750	1	NW¼24	1S	13E	348107
Eric #295	1997-029751	1	NW¼24	1S	13E	348108
Eric #296	1997-029732	1	NE¼19	1S	14E	348109
Eric #297	1997-029753	1	NE¼19&S¼19	1S	14E	348110
Eric #298	1997-029754	1	NE¼19	1S	14E	348111
Eric #299	1997-029755	1	NE¼19 & SE¼19	1S	14E	348112
Eric #300	1997-029756	1	NE¼19	1S	14E	348113
Eric #301	1997-029757	1	NE¼19 & SE¼19	1S	14E	348114
Eric #302	1997-029758	1	NW¼19&NE¼19	1S	14E	348115
Eric #303	1997-029759	1	NW¼19 & NE¼19 & SW¼19	1S	14E	348116
Eric #304	1997-029760	1	NW¼19	1S	14E	348117
Eric #305	1997-029761	1	NW¼19&SW¼19	1S	14E	348118
Eric #306	1997-029762	1	NW¼19	1S	14E	348119
Eric #307	1997-029763	1	NW¼19 & SW¼19	1S	14E	348120
Eric #308	1997-029764	1	NW¼19	1S	14E	348121
Eric #309	1997-029765	1	NW¼19&SW¼19	1S	14E	348122
Eric #310	1997-029766	1	NW¼19	1S	14E	348123
Eric #311	1997-029767	1	SE¼19	1S	14E	348124
Eric #312	1997-029768	1	SE¼19	1S	14E	348125
Eric #313	1997-029769	1	SE¼19	1S	14E	348126
Eric #314	1997-029770	1	SE¼19 & SW¼19	1S	14E	348127
Eric #315	1997-029771	1	SW¼19	1S	14E	348128
Eric #316	1997-029772	1	NE¼23 & NW¼24	1S	13E	348129
Eric #317	1997-029773	1	NE¼23 & SE¼23 & NW¼24	1S	13E	348130
Eric #318	1997-029774	1	SE¼23&SW¼24	1S	13E	348131
Eric #319	1997-029775	1	NE¼23 & SE¼23 & NW¼24	1S	13E	348132
Eric #320	1997-029776	1	SE¼23 & SW¼24	1S	13E	348133
Eric #321	1997-029777	1	NW¼24 & SW¼24	1S	13E	348134
Eric #322	1997-029778	1	SW¼24	1S	13E	348135
Eric #323	1997-029779	1	NW¼24&SW¼24	1S	13E	348136
Eric #324	1997-029780	1	SW¼24	1S	13E	348137
Eric #325	1997-029781	1	NW¼24&SW¼24	1S	13E	348138
Eric #326	1997-029782	1	SW¼24	1S	13E	348139
Eric #327	1997-029783	1	NW¼24 & NE¼24 & SW¼24	1S	13E	348140
Eric #328	1997-029784	1	SW¼24&SE¼24	1S	13E	348141
Eric #329	1997-029785	1	NE¼26	1S	13E	348142
Eric #330	1997-029786	1	NE¼26	1S	13E	348143

525  
526  
527  
528  
529  
530  
531  
532  
533  
534  
535  
536  
537  
538  
539  
540  
541  
542  
543  
544  
545  
546  
547  
548  
549  
550  
551  
552  
553  
554  
555  
556  
557  
558  
559  
560  
561  
562  
563  
564  
565  
566  
567  
568  
569  
570  
571  
572  
573  
574  
575  
576  
577

Name of Claim	Book of Records	Page	G&SRB&M Section	Township	Range	AMC	
Eric #331	1997-029787	1	SE $\frac{1}{4}$ 23 & NE $\frac{1}{4}$ 26 & SW $\frac{1}{4}$ 24	1S	13E	348144	578
Eric #332	1997-029788	1	NE $\frac{1}{4}$ 26 & NW $\frac{1}{4}$ 25	1S	13E	348145	579
Eric #333	1997-029789	1	SW $\frac{1}{4}$ 24 & NW $\frac{1}{4}$ 25	1S	13E	348146	580
Eric #334	1997-029790	1	NE $\frac{1}{4}$ 26 & NW $\frac{1}{4}$ 25	1S	13E	348147	581
Eric #335	1997-029791	1	SW $\frac{1}{4}$ 24&NW $\frac{1}{4}$ 25	1S	13E	348148	582
Eric #336	1997-029792	1	NW $\frac{1}{4}$ 25	1S	13E	348149	583
Eric #337	1997-029793	1	SW $\frac{1}{4}$ 24&NW $\frac{1}{4}$ 25	1S	13E	348150	584
Eric #338	1997-029794	1	NW $\frac{1}{4}$ 25	1S	13E	348151	585
Eric #339	1997-029795	1	SW $\frac{1}{4}$ 24 & NW $\frac{1}{4}$ 25	1S	13E	348152	586
Eric #340	1997-029796	1	NW $\frac{1}{4}$ 25	1S	13E	348153	587
Eric #341	1997-029797	1	SW $\frac{1}{4}$ 24 & SE $\frac{1}{4}$ 24 & NW $\frac{1}{4}$ 25	1S	13E	348154	588
Eric #342	1997-029798	1	NW $\frac{1}{4}$ 25&NE $\frac{1}{4}$ 25	1S	13E	348155	589
Eric #343	1997-029799	1	SE $\frac{1}{4}$ 26	1S	13E	348156	590
Eric #344	1997-029800	1	NE $\frac{1}{4}$ 26 & SE $\frac{1}{4}$ 26	1S	13E	348157	591
Eric #345	1997-029801	1	SE $\frac{1}{4}$ 26	1S	13E	348158	592
Eric #346	1997-029802	1	NE $\frac{1}{4}$ 26 & SE $\frac{1}{4}$ 26	1S	13E	348159	593
Eric #347	1997-029803	1	SE $\frac{1}{4}$ 26 & SW $\frac{1}{4}$ 25	1S	13E	348160	594
Eric #348	1997-029804	1	NE $\frac{1}{4}$ 26 & SE $\frac{1}{4}$ 26 & NW $\frac{1}{4}$ 25	1S	13E	348161	595
Eric #349	1997-029805	1	NW $\frac{1}{4}$ 25&SW $\frac{1}{4}$ 25	1S	13E	348162	596
Eric #350	1997-029806	1	NE $\frac{1}{4}$ 35	1S	13E	348163	597
Eric #351	1997-029807	1	NE $\frac{1}{4}$ 35	1S	13E	348164	598
Eric #352	1997-029808	1	NE $\frac{1}{4}$ 35 & SE $\frac{1}{4}$ 35	1S	13E	348165	599
Eric #353	1997-029809	1	NE $\frac{1}{4}$ 35 & SE $\frac{1}{4}$ 35	1S	13E	348166	600
Eric #354	1997-029810	1	SE $\frac{1}{4}$ 35	1S	13E	348167	601
Eric #355	1997-029811	1	NE $\frac{1}{4}$ 35 & SE $\frac{1}{4}$ 35	1S	13E	348168	602
Eric #356	1997-029812	1	NE $\frac{1}{4}$ 35&SE $\frac{1}{4}$ 35&SW $\frac{1}{4}$ 35&S	1S	13E	348169	603
Eric #357	1997-029813	1	NW $\frac{1}{4}$ 35 & SW $\frac{1}{4}$ 35	1S	13E	348170	604
Eric #358	1997-029814	1	SW $\frac{1}{4}$ 35&NW $\frac{1}{4}$ 35	1S	13E	348171	605
Eric #359	1997-029815	1	NW $\frac{1}{4}$ 35 & SW $\frac{1}{4}$ 35	1S	13E	348172	606
Eric #360	1997-029816	1	NW $\frac{1}{4}$ 35 & SW $\frac{1}{4}$ 35	1S	13E	348173	607
Eric #361	1997-029817	1	SW $\frac{1}{4}$ 35	1S	13E	348174	608
Eric #362	1997-029818	1	SW $\frac{1}{4}$ 35	1S	13E	348175	609
Eric #363	1997-029819	1	SW $\frac{1}{4}$ 35	1S	13E	348176	610
Kay 1	1732	129-130	SW 1/4 SE 1/4 Section 21	1S	13E	312984	611
Kay 2	1732	131-132	SW 1/4 SE 1/4 Section 21	1S	13E	312985	612
Kay 3	1732	133-134	SW 1/4 SE 1/4 Section 21	1S	13E	312986	613
Kay 5	1732	137-138	NE 1/4 Section 34	1S	13E	312988	614
Kay 6	1732	139-140	NW 1/4 Section 22	1S	13E	312989	615
Kay 7	1732	141-142	NE 1/4 Section 34	1S	13E	312990	616
Kay 8	1732	143-144	NW 1/4 Section 22	1S	13E	312991	617
Kay 9	1732	145-146	NE 1/4 Section 34	1S	13E	312992	618
Kay 10	1762	147-148	NW 1/4 Section 22	1S	13E	312993	619
Kay 11	1732	149-150	NE 1/4 SE 1/4 Section 21	1S	13E	312994	620
Kay 12	1732	151-152	NW 1/4 SW 1/4 Section 22	1S	13E	312995	621
Kay 13	1732	153-154	SE 1/4 Section 34	1S	13E	312996	622
Kay 14	1732	155-156	SW 1/4 Section 22	1S	13E	312997	623
Kay 18	1732	163-164	NE1/4 NW 1/4 Section22	1S	13E	313001	624
Kay 19E	1732	165-166	NE 1/4 Section 22	1S	13E	313002	625
Kay 19W	1732	167-168	NE 1/4 Section 22	1S	13E	313003	626
Kay 20E	1732	169-170	NE 1/4 NW 1/4 Section22	1S	13E	313004	627
Kay 20W	1732	171-172	NE 1/4 NW 1/4 Section22	1S	13E	313005	628
Kay 21E	1732	173-174	NE 1/4 NW 1/4 Section22	1S	13E	313006	629
Kay 21W	1732	175-176	NE 1/4 NW 1/4 Section22	1S	13E	313007	630

RECEIVED  
 IN THE  
 STATE OF  
 IOWA  
 COUNTY OF  
 WASHINGTON  
 FILE NO.

Name of Claim	Book of Records	Page	G&SRB&M Section	Township	Range	AMC
Kay 22	1732	177-178	NE 1/4 NW 1/4 Section 22	1S	13E	313008
Kay 81	1732	179-180	NE 1/4 NW 1/4 Section 21	1S	13E	313009
Kay 82	1732	181-182	NW 1/4 Section 21	1S	13E	313010
Kay 83	1732	183-184	NE 1/4 NW 1/4 Section 21	1S	13E	313011
Kay 84	1732	185-186	NW 1/4 Section 21	1S	13E	313012
Kay 85	1732	187-188	NE 1/4 NW 1/4 Section 21	1S	13E	313013
Kay 86	1732	189-190	NW 1/4 Section 21	1S	13E	313014
Kay 87	1732	191-192	NE 1/4 NW 1/4 SW 1/4 SE 1/4	1S	13E	313015
Kay 88	1732	193-194	NW 1/4 SW 1/4 Section 21	1S	13E	313016
Kay 129	1732	195-196	NE 1/4 Section 20	1S	13E	313017
Kay 130	1732	197-198	NE 1/4 Section 20	1S	13E	313018
Kay 131	1732	199-200	NE 1/4 Section 20	1S	13E	313019
Kay 132	1732	201-202	NE 1/4 Section 20	1S	13E	313020
Kay 133	1732	203-204	NE 1/4 Section 20	1S	13E	313021
Kay 134	1732	205-206	NE 1/4 Section 20	1S	13E	313022
Kay 135	1732	207-208	NE 1/4 SE 1/4 Section 20	1S	13E	313023
Kay 136	1732	209-210	NE 1/4 SE 1/4 Section 20	1S	13E	313024
Kay 137	1732	211-212	SE 1/4 Section 20	1S	13E	313025
Kay 138	1732	213-214	SE 1/4 Section 20	1S	13E	313026
Kay 141	1732	215-216	SE 1/4 Section 20	1S	13E	313027
Kay 142	1732	217-218	SE 1/4 Section 20	1S	13E	313028
Kay 143	1732	219-220	SE 1/4 Section 20	1S	13E	313029
Kay 145	1732	221-222	SE 1/4 Section 20	1S	13E	313030
Kay 146	1732	223-224	SE 1/4 Section 20	1S	13E	313031
Kay 147	1732	225-226	SE 1/4 Section 20	1S	13E	313032
Kay 148	1732	227-228	SE 1/4 Section 20	1S	13E	313033
Kay 149	1732	229-230	SE 1/4 Section 20	1S	13E	313034
Kay 150	1732	231-232	SE 1/4 Section 20	1S	13E	313035
Kay 152	604	874	NW 1/4 Section 28	1S	13E	47117
LD No. 1	711	870	NE 1/4 Section 23	1S	13E	47272
LD No. 2	693	556	NE 1/4 SE 1/4 Section 23	1S	13E	47273
LD No. 3	688	870	SE 1/4 Section 23	1S	13E	47274
LD No. 4	693	558	NE 1/4 Section 26	1S	13E	47275
LD No. 5	693	559	NE 1/4 SE 1/4 Section 26	1S	13E	47276
LD No. 6	693	560	SE 1/4 Section 26	1S	13E	47277
LD No. 7	693	561	NE 1/4 Section 35	1S	13E	47278
LD No. 8	693	562	NE 1/4 Section 35	1S	13E	47279
LD No. 9	716	365	NE 1/4 Section 23	1S	13E	47280
Margaret 69	559	854	NE 1/4 NW 1/4 Section 22	1S	13E	45754
Margaret 69 East	568	276	NE 1/4 NW 1/4 Section 22	1S	13E	45755
Margaret 133	559	860	SW 1/4 section 14	1S	13E	45820
Margaret 135	559	862	SW 1/4 section 14	1S	13E	45823
Margaret 137	559	864	NW 1/4 Section 23	1S	13E	45826
Margaret 138	574	588	NE 1/4 Section 22	1S	13E	45827
Margaret 139	559	866	NW 1/4 Section 23	1S	13E	45828
Margaret 140	574	589	NE 1/4 Section 22	1S	13E	45829
Margaret 153	564	531	SW SE 1/4 Ssection 14	1S	13E	45842
Margaret 154	564	532	SW SE 1/4 Ssection 14	1S	13E	45843
Margaret 155	564	533	NE 1/4 NW 1/4 Section 23	1S	13E	45844
Margaret 156	564	534	NE 1/4 NW 1/4 Section 23	1S	13E	45845
Margaret 157	559	874	NE 1/4 NW 1/4 Section 22	1S	13E	45846
Margaret 159	559	876	NE 1/4 NW 1/4 Section 22	1S	13E	45849
Margaret 161	559	878	NE 1/4 NW 1/4 Section 22	1S	13E	45852

631  
632  
633  
634  
635  
636  
637  
638  
639  
640  
641  
642  
643  
644  
645  
646  
647  
648  
649  
650  
651  
652  
653  
654  
655  
656  
657  
658  
659  
660  
661  
662  
663  
664  
665  
666  
667  
668  
669  
670  
671  
672  
673  
674  
675  
676  
677  
678  
679  
680  
681  
682  
683

PLANNING  
AND  
ZONING  
DEPARTMENT  
STATE OF  
MISSISSIPPI



Name of Claim	Book of Records	Page	G&SRB&M Section	Township	Range	AMC
Margaret 162	559	879	NW 1/4 Section 22	1S	13E	45853
Margaret 162 West	568	282	NW 1/4 Section 22	1S	13E	45854
Margaret 163	559	880	SW 1/4 SE 1/4 Section 22	1S	13E	45855
Margaret 164 West	568	283	SW 1/4 Section 22	1S	13E	45857
Margaret 164	583	785	SW 1/4 Section 22	1S	13E	45856
Margaret 165	559	882	SW 1/4 SE 1/4 Section 22	1S	13E	45858
Margaret 166	559	883	SW 1/4 Section 22	1S	13E	45859
Margaret 166 West	568	284	NW 1/4 Section 22	1S	13E	45860
Margaret 217	559	884	NW 1/4 Section 23	1S	13E	45901
Margaret 218	559	885	NE 1/4 Section 22	1S	13E	45902
Margaret 219	559	886	NW 1/4 Section 23	1S	13E	45903
Margaret 220	559	887	NE 1/4 Section 22	1S	13E	45904
Margaret 221	559	888	NW 1/4 Section 23	1S	13E	45905
Margaret 222	559	889	NE 1/4 Section 22	1S	13E	45906
Margaret 223	559	890	SW 1/4 SE 1/4 Section 22	1S	13E	45907
Margaret 224	559	891	SE 1/4 Section 22	1S	13E	45908
Margaret 225	583	784	SW 1/4 Section 23	1S	13E	45909
Margaret 226	574	603	SE 1/4 Section 22	1S	13E	45910
Margaret 227	564	535	NE 1/4 NW 1/4 Section 23	1S	13E	45911
Margaret 228	564	536	NE 1/4 NW 1/4 Section 23	1S	13E	45912
Margaret 229	564	537	NE 1/4 NW 1/4 Section 23	1S	13E	45913
Margaret 230	564	538	SW 1/4 SE 1/4 Section 23	1S	13E	45914
Margaret 231	564	539	SW 1/4 SE 1/4 Section 23	1S	13E	45915
Margaret 233	559	894	SW 1/4 SE 1/4 Section 22	1S	13E	45916
Margaret 234	559	895	SW 1/4 Section 22	1S	13E	45917
Margaret 234 West	568	287	SW 1/4 Section 22	1S	13E	45918
Margaret 235	560	729	SW 1/4 SE 1/4 Section 22	1S	13E	45919
Margaret 236	574	604	SW 1/4 Section 22	1S	13E	45920
Margaret 237	560	731	SW 1/4 SE 1/4 Section 22	1S	13E	45921
Margaret 238	560	732	SW 1/4 Section 22	1S	13E	45922
Margaret 239	560	733	NE 1/4 NW 1/4 Section 27	1S	13E	45923
Margaret 240	560	734	NW 1/4 Section 27	1S	13E	45924
Margaret 241	560	735	NE 1/4 NW 1/4 Section 27	1S	13E	45925
Margaret 242	574	605	NW 1/4 Section 27	1S	13E	45926
Margaret 243	560	737	NE 1/4 NW 1/4 Section 27	1S	13E	45927
Margaret 244	574	606	NW 1/4 Section 27	1S	13E	45928
Margaret 245	560	739	NE 1/4 NW 1/4 Section 27	1S	13E	45929
Margaret 246	560	740	NW 1/4 Section 27	1S	13E	45930
Margaret 247	559	896	SW 1/4 Section 23	1S	13E	45931
Margaret 248	574	607	SE 1/4 Section 22	1S	13E	45932
Margaret 249	561	578	SW 1/4 Section 23	1S	13E	45933
Margaret 250	561	579	SE 1/4 Section 22	1S	13E	45934
Margaret 251	561	580	SW 1/4 Section 23	1S	13E	45935
Margaret 252	561	581	SE 1/4 Section 22	1S	13E	45936
Margaret 253	561	582	NW 1/4 Section 26	1S	13E	45937
Margaret 254	561	583	NE 1/4 Section 27	1S	13E	45938
Margaret 255	561	584	NW 1/4 Section 26	1S	13E	45939
Margaret 256	561	585	NE 1/4 Section 27	1S	13E	45940
Margaret 257	561	586	NW 1/4 Section 26	1S	13E	45941
Margaret 258	561	587	NE 1/4 Section 27	1S	13E	45942

684  
685  
686 ←  
687 ←  
688 ←  
689 ←  
690  
691 ←  
692 ←  
693  
694  
695  
696  
697  
698  
699  
700  
701  
702  
703  
704  
705  
706  
707  
708  
709  
710  
711  
712  
713  
714  
715  
716  
717  
718  
719  
720  
721  
722  
723  
724  
725  
726  
727  
728  
729  
730  
731  
732  
733 ←

REGISTERED  
 STATE OFFICE  
 EL PASO

Exhibit A

Name of Claim	Book of Records	Page	G&SRB&M Section	Township	Range	AMC
Margaret 259	561	588	NW 1/4 Section 26	1S	13E	45943
Margaret 260	561	589	NE 1/4 Section 27	1S	13E	45944
Margaret 261	560	741	SW 1/4 SE 1/4 Section 27	1S	13E	45945
Margaret 262	560	742	SW 1/4 Section 27	1S	13E	45946
Margaret 263	560	743	SW 1/4 SE 1/4 Section 27	1S	13E	45947
Margaret 264	560	744	SW 1/4 Section 27	1S	13E	45948
Margaret 265	561	590	SW 1/4 Section 26	1S	13E	45949
Margaret 266	561	591	SE 1/4 Section 27	1S	13E	45950
Margaret 267	561	592	SW 1/4 Section 26	1S	13E	45951
Margaret 268	561	593	SE 1/4 Section 27	1S	13E	45952
Margaret 269	560	745	SW 1/4 SE 1/4 Section 27	1S	13E	45953
Margaret 270	560	746	SW 1/4 Section 27	1S	13E	45954
Margaret 271	560	747	SW 1/4 SE 1/4 Section 27	1S	13E	45955
Margaret 272	560	748	SW 1/4 Section 27	1S	13E	45956
Margaret 273	561	594	SW 1/4 Section 26	1S	13E	45957
Margaret 274	561	595	SE 1/4 Section 27	1S	13E	45958
Margaret 275	561	596	SW 1/4 Section 26	1S	13E	45959
Margaret 276	561	596	SE 1/4 Section 27	1S	13E	45960
Margaret 277	561	596	SW 1/4 SE 1/4 Section 26	1S	13E	45961
Margaret 278	561	597	SW 1/4 SE 1/4 Section 26	1S	13E	45962
Margaret 279	561	598	SW 1/4 SE 1/4 Section 26	1S	13E	45963
Margaret 280	561	599	SW 1/4 SE 1/4 Section 26	1S	13E	45964
Margaret 281	561	600	NE 1/4 NW 1/4 Section 26	1S	13E	45965
Margaret 282	561	603	NE 1/4 NW 1/4 Section 26	1S	13E	45966
Margaret 283	567	542	NE 1/4 NW 1/4 Section 26	1S	13E	45967
Margaret 284	567	543	NE 1/4 NW 1/4 Section 26	1S	13E	45968
Margaret 285	567	544	NW 1/4 SW 1/4 Section 23	1S	13E	45969
Margaret 286	567	545	SW 1/4 SE 1/4 Section 23	1S	13E	45970
Margaret 287	564	540	SW 1/4 SE 1/4 Section 23	1S	13E	45971
Margaret 305	565	739	NE 1/4 NW 1/4 Section 35	1S	13E	45985
Margaret 306	565	740	NW 1/4 Section 35	1S	13E	45986
Margaret 307	565	741	NE 1/4 NW 1/4 Section 35	1S	13E	45987
Margaret 308	565	742	NW 1/4 Section 35	1S	13E	45988
Margaret 309	565	743	NE 1/4 NW 1/4 Section 35	1S	13E	45989
Margaret 310	565	744	NW 1/4 Section 35	1S	13E	45990
Margaret 311	565	745	NE 1/4 NW 1/4 Section 35	1S	13E	45991
Margaret 312	565	746	NW 1/4 Section 35	1S	13E	45992
Margaret 313	565	747	SE 1/4 Section 27	1S	13E	45993
Margaret 314	565	748	SW 1/4 SE 1/4 Section 27	1S	13E	45994
Margaret 315	565	749	NE 1/4 Section 34	1S	13E	45995
Margaret 316	565	750	NE 1/4 NW 1/4 Section 34	1S	13E	45996
Margaret 317	565	751	NE 1/4 Section 34	1S	13E	45997
Margaret 318	565	752	NE 1/4 NW 1/4 Section 34	1S	13E	45998
Margaret 319	565	753	NE 1/4 Section 34	1S	13E	45999
Margaret 320	565	754	NE 1/4 NW 1/4 Section 34	1S	13E	46000
Margaret 321	567	546	SW 1/4 Section 27	1S	13E	46001
Margaret 322	567	547	NW 1/4 Section 34	1S	13E	46002

734  
735  
736  
737  
738  
739  
740  
741  
742  
743  
744  
745  
746  
747  
748  
749  
750  
751  
752  
753  
754  
755  
756  
757  
758  
759  
760  
761  
762  
763  
764  
765  
766  
767  
768  
769  
770  
771  
772  
773  
774  
775  
776  
777  
778  
779  
780

PUBLIC RECORDS  
 STATE OFFICE

Name of Claim	Book of Records	Page	G&SRB&M Section	Township	Range	AMC	
Margaret 323	567	548	NW 1/4 Section 34	1S	13E	46003	781
Margaret 324	567	549	NW 1/4 Section 34	1S	13E	46004	782
Margaret 325	565	755	SW 1/4 Section 22	1S	13E	46005	783
Margaret 327	565	757	SW 1/4 Section 22	1S	13E	46007	784
Margaret 328	565	758	SE 1/4 Section 34	1S	13E	46008	785
Margaret 331	614	329	SW 1/4 Section 22	1S	13E	46011	786
Margaret 332	583	778	NE 1/4 Section 28	1S	13E	46012	787
Margaret 333	572	916	NW 1/4 Section 27	1S	13E	46013	788
Margaret 334	572	917	NE 1/4 Section 28	1S	13E	46014	789
Margaret 335	583	787	NE 1/4 Section 28	1S	13E	46015	790
Margaret 336	572	919	NE 1/4 NW 1/4 Section 28	1S	13E	46016	791
Rook No. 1	1771	262	NE 1/4 Section 23	1S	13E	316548	792
Rook No. 2	1771	263	NE 1/4 SE 1/4 Section 23	1S	13E	316549	793
Rook No. 3	1771	264	SE 1/4 Section 23	1S	13E	316550	794
Rook No. 4	1771	265	SE 1/4 Section 23	1S	13E	316551	795
Rook No. 5	1771	266	SE 1/4 Section 23	1S	13E	316552	796
Rook No. 6	1771	267	SE 1/4 Section 23	1S	13E	316553	797
Rook No. 7	1771	268	NE 1/4 Section 26	1S	13E	316554	798
Resolution No. 1	Dkt 1712	231	SW 1/4 NW 1/4 SW 1/4 34	1S	13E	355456	799
Resolution No. 2	Dkt 1712	232	SW 1/4 NW 1/4 NW 1/4 SW 1/4 34	1S	13E	355457	800
Resolution No. 3	Dkt 1712	233	SE 1/4 NW 1/4 NE 1/4 SW 1/4 34	1S	13E	355458	801
Resolution No. 4	Dkt 1712	234	NE 1/4 SW 1/4 SE 1/4 NW 1/4 34	1S	13E	355459	802
Resolution No. 5	Dkt 1712	235	SW 1/4 NW 1/4 NE 1/4 SW 1/4 34	1S	13E	355460	803
Resolution No. 6	Dkt 1712	236	SW 1/4 NE 1/4 NW 1/4 SE 1/4 34	1S	13E	355461	804
Resolution No. 7	Dkt 1712	237	SW 1/4 NE 1/4 NW 1/4 SE 1/4 34	1S	13E	355462	805
Resolution No. 8	Dkt 1712	238	NE 1/4 SE 1/4 SE 1/4 NE 1/4 34	1S	13E	355463	806
Resolution No. 9	Dkt 1712	239	NE 1/4 SE 1/4 SE 1/4 NE 1/4 34	1S	13E	355464	807
Resolution No. 10	Dkt 1712	240	NE 1/4 SE 1/4 SE 1/4 SE 1/4 34	1S	13E	355465	808
Resolution No. 11	Dkt 1712	241	NE 1/4 SE 1/4 SE 1/4 SE 1/4 34	1S	13E	355466	809
Resolution No. 12	Dkt 1712	242	NW 1/4 SE 1/4 SW 1/4 SE 1/4 34	1S	13E	355467	810
Resolution No. 13	Dkt 1712	243	NW 1/4 SE 1/4 SW 1/4 SE 1/4 34	1S	13E	355468	811
Resolution No. 14	Dkt 1712	244	SE 1/4 SW 1/4 NE 1/4 SW 1/4 34	1S	13E	355469	812
Resolution No. 15	Dkt 1712	245	NE 1/4 SW 1/4 SE 1/4 SW 1/4 34	1S	13E	355470	813
Resolution No. 16	Dkt 1712	246	NE 1/4 SW 1/4 SE 1/4 SW 1/4 34	1S	13E	355471	814
Resolution No. 17	Dkt 1712	247	NE 1/4 SW 1/4 SW 1/4 SW 1/4 34	1S	13E	355472	815
Resolution No. 18	Dkt 1712	248	NE 1/4 SW 1/4 SW 1/4 SW 1/4 34	1S	13E	355473	816
Resolution No. 19	Dkt 1715	533	S 1/2 SE 1/4 SE 1/4 34	1S	13E	355474	817
Resolution No. 20	Dkt 1715	534	S 1/2 SW 1/4 SE 1/4 34	1S	13E	355475	818
Resolution No. 21	Dkt 1715	535	S 1/2 SE 1/4 SW 1/4 34	1S	13E	355476	819
Resolution No. 22	Dkt 1715	536	S 1/2 SW 1/4 SW 1/4 34	1S	13E	355477	820
East No. 9A	2001	886	SW 1/4 29, SE 1/4 29	1S	13E	355529	821
Sun #62A	2001	899	SW 1/4 28	1S	13E	355534	822
Sun #63A	2001	901	SW 1/4 28	1S	13E	355535	823
Sun #64A	2001	903	SW & SE 1/4 28	1S	13E	355536	824
Dan 1	2002	868	SE 1/4 3	2S	12E	356187	825
Dan 2	2002	869	SE 1/4 2	2S	12E	356188	826
Dan 3	2002	870	SW 1/4 11	2S	12E	356182	827
Dan 4	2002	871	SE 1/4 NE 1/4 11	2S	12E	356183	828
Dan 5	2002	872	NW 1/4 SW 1/4 12, NE 1/4 11	2S	12E	356184	829
Dan 6	2002	873	SE 1/4 SW 1/4 36	1S	12E	356185	830
Dan 7	2002	874	SE 1/4 SW 1/4 36	1S	12E	356186	831
Dan 8	2002	875	SW 1/4 SE 1/4 1, NE 1/4 12	2S	12E	356187	832
Dan 9	2002	876	SE 1/4 SW 1/4 1, NE 1/4 12	2S	12E	356188	833

Name of Claim	Book of Records	Page	G&SRB&M Section	Township	Range	AMC
Dan 10	2002	877	SE1/4 1	2S	12E	356189
Dan 11	2002	878	NE1/412	2S	12E	356190
Dan 12	2002	879	NE1/412	2S	12E	356191
Dan 13	2002	880	SE1/41,NE1/412	2S	12E	356192
Dan 14	2002	881	NE1/4SE1/412	2S	12E	356193
Dan 15	2002	882	NE1/4SE1/412	2S	12E	356194
Dan 16	2002	883	NE1/412	2S	12E	356195
Dan 17	2002	884	SW1/4 1	2S	12E	356196
Dan 18	2002	885	SW1/4SE1/4 1	2S	12E	356197
Dan 19	2002	886	NW1/411	2S	12E	356198
Dan 20	2002	887	SW1/411	2S	12E	356199
Dan 21	2002	888	NW1/4SW1/411	2S	12E	356200
Dan 22	2002	889	NW1/4SW1/411	2S	12E	356201
Dan 23	2002	890	NW1/4SW1/411	2S	12E	356202
Dan 24	2002	891	NW1/4NE1/4 2	2S	12E	356203
Legal Tender 1	2003	12154	North West 1/4 Section 1	2S	12E	356884
Legal Tender 2	2003	12155	North West 1/4 Section 1	2S	12E	356885
Legal Tender 3	2003	12156	South West 1/4 Section 1	2S	12E	356886
Legal Tender 4	2003	12157	South West 1/4 Section 1	2S	12E	356887
Legal Tender 5	2003	12158	North West 1/4 Section 1	2S	12E	356888
Legal Tender 6	2003	12159	North West 1/4 Section 1	2S	12E	356889
Legal Tender 7	2003	12160	North West 1/4 Section 1	2S	12E	356890
Legal Tender 8	2003	12161	North West 1/4 Section 1	2S	12E	356891
Legal Tender 9	2003	12162	South East 1/4 Section 1	2S	12E	356892
Legal Tender 10	2003	12163	South East 1/4 Section 1	2S	12E	356893
Legal Tender 11	2003	12164	North East 1/4 Section 1	2S	12E	356894
Legal Tender 12	2003	12165	North East 1/4 Section 1	2S	12E	356895
Legal Tender 13	2003	12066	South West 1/4 Section 6	2S	13E	356865
Legal Tender 14	2003	12167	South West 1/4 Section 6	2S	13E	356866
Legal Tender 15	2003	12168	South West 1/4 Section 6	2S	13E	356867
Legal Tender 16	2003	12169	South East 1/4 Section 6	2S	13E	356896
Legal Tender 17	2003	12170	North West 1/4 Section 6	2S	13E	356868
Legal Tender 18	2003	12171	North West 1/4 Section 6	2S	13E	356869
Legal Tender 19	2003	12172	South West 1/4 Section 32	1S	13E	356897
Legal Tender 20	2003	12173	South East 1/4 Section 32	1S	13E	356870
Legal Tender 21	2003	12174	South East 1/4 Section 33	1S	13E	356871
Legal Tender 22	2003	12175	South East 1/4 Section 32	1S	13E	356872
Legal Tender 23	2002	69016	North West 1/4 Section 32	1S	13E	356933
Galaxy No. 1	2004	2354	SW1/41	2S	13E	359395
Gladiator No. 1	2004	2355	NW1/432	1S	13E	359396
Gladiator No. 2	2004	2356	NW1/4NE1/432	1S	13E	359397
Gladiator No. 3	2004	2357	NE1/432	1S	13E	359398
Gladiator No. 4	2004	2358	SW1/429,NW1/432	1S	13E	359399
Gladiator No. 5	2004	2359	SW1/4SE1/429,NW1/4NE1/432	1S	13E	359400
Gladiator No. 6	2004	2360	SE1/429,NE1/432	1S	13E	359401
Gladiator No. 7	2004	2361	NE1/4,SE1/4,NW1/4&SW1/4	1S	13E	359402
Gladiator No. 8	2004	2362	NE1/4SE1/429	1S	13E	359403
Gladiator No. 9	2004	2363	NW1/4SW1/428,NE1/4SE1/42	1S	13E	359404
Oiga 1	2004	86442	NW 1/4 Section 28	1S	13E	362903
Oiga 2	2004	86443	NW 1/4 Section 28	1S	13E	362904
Oiga 3	2004	86444	NE 1/4 Section 29	1S	13E	362905
Oiga 4	2004	86445	NE 1/4 Section 29	1S	13E	362906
Oiga 5	2004	86446	SW 1/4 Section 27	1S	13E	362907

834  
835  
836  
837  
838  
839  
840  
841  
842  
843  
844  
845  
846  
847  
848  
849  
850  
851  
852  
853  
854  
855  
856  
857  
858  
859  
860  
861  
862  
863  
864  
865  
866  
867  
868  
869  
870  
871  
872  
873  
874  
875  
876  
877  
878  
879  
880  
881  
882  
883  
884  
885  
886

MAZ STATE OFFICE

← CLOSE!  
← RELOCATED  
← NEW AMC #  
← 886 is 406339.

Please Update  
PB.

Name of Claim	Book of Records	Page	G&SRB&M Section	Township	Range	AMC
Olga 6	2004	86447	SW 1/4 Section 27	1S	13E	362908
Olga 11	2005	55415	NW 1/4 Section 34	1S	13E	365450
Olga 12	2005	55416	NW 1/4 Section 34	1S	13E	365451
Olga 13	2005	55417	NE 1/4 Section 34	1S	13E	365452
Olga 14	2005	55418	NE 1/4 Section 34	1S	13E	365453
Kay 15A	2003	4012	SE 1/4 Section 34	1S	13E	357097
Kay 140A	2003	4013	SE 1/4 Section 20	1S	13E	357098
Kay 151	1753	767	NE 1/4 Section 29	1S	13E	315168
Hutton #1	2010	101285	NE 1/4 Section 24	1S	13E	402476
Hutton #2	2010	101286	NE 1/4 Section 24	1S	13E	402477
Hutton #3	2010	101287	NE 1/4 Section 24	1S	13E	402478
Hutton #4	2010	101288	NE 1/4 Section 24	1S	13E	402479
Hutton #5	2010	101289	NE 1/4 Section 24	1S	13E	402480
Hutton #6	2010	101290	SE 1/4 Section 24	1S	13E	402481
Hutton #7	2010	101291	SE 1/4 Section 24	1S	13E	402482
Hutton #8	2010	101292	SW 1/4 Section 19	1S	14E	402483
Hutton #9	2010	101293	SW 1/4 Section 19	1S	14E	402484
Hutton #10	2010	101294	SE 1/4 Section 24	1S	13E	402485
Hutton #11	2010	101295	SE 1/4 Section 24	1S	13E	402486
Hutton #12	2010	101296	SE 1/4 Section 24	1S	13E	402487
Hutton #13	2010	101297	SE 1/4 Section 24	1S	13E	402488
Hutton #14	2010	101298	SW 1/4 Section 19	1S	14E	402489
Hutton #15	2010	101299	SW 1/4 Section 19	1S	14E	402490
Hutton #16	2010	101300	SE 1/4 Section 24	1S	13E	402491
Hutton #17	2010	101301	SE 1/4 Section 24	1S	13E	402492
Hutton #18	2010	101302	NE 1/4 Section 25	1S	13E	402493
Hutton #19	2010	101303	SE 1/4 Section 24	1S	13E	402494
Hutton #20	2010	101304	NE 1/4 Section 25	1S	13E	402495
Hutton #21	2010	101305	NE 1/4 Section 25	1S	13E	402496
Hutton #22	2010	101306	NE 1/4 Section 25	1S	13E	402497
Mud Springs #1	2010	101307	SE 1/4 Section 30	1S	14E	402498
Mud Springs #2	2010	101308	SW 1/4 Section 30	1S	14E	402499
Mud Springs #3	2010	101309	SW 1/4 Section 30	1S	14E	402500
Mud Springs #4	2010	101310	SW 1/4 Section 30	1S	14E	402501
Mud Springs #5	2010	101311	SW 1/4 Section 30	1S	14E	402502
Mud Springs #6	2010	101312	SE 1/4 Section 30	1S	14E	402503
Mud Springs #7	2010	101313	SE 1/4 Section 30	1S	14E	402504
Mud Springs #8	2010	101314	SW 1/4 Section 30	1S	14E	402505
Mud Springs #9	2010	101315	SW 1/4 Section 30	1S	14E	402506
Mud Springs #10	2010	101316	NW 1/4 Section 31	1S	14E	402507
Mud Springs #11	2010	101317	NW 1/4 Section 31	1S	14E	402508
Mud Springs #12	2010	101318	NE 1/4 Section 31	1S	14E	402509
Mud Springs #13	2010	101319	NE 1/4 Section 31	1S	14E	402510
Mud Springs #14	2010	101320	NE 1/4 Section 31	1S	14E	402511
Mud Springs #15	2010	101321	NW 1/4 Section 31	1S	14E	402512
Mud Springs #16	2010	101322	NW 1/4 Section 31	1S	14E	402513
Mud Springs #17	2010	101323	NW 1/4 Section 31	1S	14E	402514
Mud Springs #18	2010	101324	NW 1/4 Section 31	1S	14E	402515
Mud Springs #19	2010	101325	NE 1/4 Section 31	1S	14E	402516
Mud Springs #20	2010	101326	NE 1/4 Section 31	1S	14E	402517
Mud Springs #21	2010	101327	NE 1/4 Section 31	1S	14E	402518
Mud Springs #22	2010	101328	NE 1/4 Section 31	1S	14E	402519
Mud Springs #23	2010	101329	NW 1/4 Section 31	1S	14E	402520

887 ←  
 888 ←  
 889 ←  
 890 ←  
 891 ←  
 892 ←  
 893 ←  
 894 ←  
 895 ←  
 896 ←  
 897 ←  
 898 ←  
 899 ←  
 900 ←  
 901 ←  
 902 ←  
 903 ←  
 904 ←  
 905 ←  
 906 ←  
 907 ←  
 908 ←  
 909 ←  
 910 ←  
 911 ←  
 912 ←  
 913 ←  
 914 ←  
 915 ←  
 916 ←  
 917 ←  
 918 ←  
 919 ←  
 920 ←  
 921 ←  
 922 ←  
 923 ←  
 924 ←  
 925 ←  
 926 ←  
 927 ←  
 928 ←  
 929 ←  
 930 ←  
 931 ←  
 932 ←  
 933 ←  
 934 ←  
 935 ←  
 936 ←  
 937 ←  
 938 ←  
 939 ←

AZ STATE OFFICE

Name of Claim	Book of Records	Page	G&SRB&M Section	Township	Range	AMC
Mud Springs #24	2010	101330	NW 1/4 Section 31	1S	14E	402521
Mud Springs #25	2010	101331	NW Section 31	1S	14E	402522
Mud Springs #26	2010	101332	NW 1/4 Section 31	1S	14E	402523
Mud Springs #27	2010	101333	NE 1/4 Section 31	1S	14E	402524
Mud Springs #28	2010	101334	NE 1/4 Section 31	1S	14E	402525
Mud Springs #29	2010	101335	SE 1/4 Section 31	1S	14E	402526
Mud Springs #30	2010	101336	SE 1/4 Section 31	1S	14E	402527
Mud Springs #31	2010	101337	SW 1/4 Section 31	1S	14E	402528
Mud Springs #32	2010	101338	SW 1/4 Section 31	1S	14E	402529
Mud Springs #33	2010	101339	SW 1/4 Section 31	1S	14E	402530
Mud Springs #34	2010	101340	SW 1/4 Section 31	1S	14E	402531
Mud Springs #35	2010	101341	SE 1/4 Section 31	1S	14E	402532
Mud Springs #36	2010	101342	SE 1/4 Section 31	1S	14E	402533
Mud Springs #37	2010	101343	SE 1/4 Section 31	1S	14E	402534
Mud Springs #38	2010	101344	SE 1/4 Section 31	1S	14E	402535
Mud Springs #39	2010	101345	SW 1/4 Section 31	1S	14E	402536
Mud Springs #40	2010	101346	SW 1/4 Section 31	1S	14E	402537
Mud Springs #41	2010	101347	SW 1/4 Section 31	1S	14E	402538
Mud Springs #42	2010	101348	SW 1/4 Section 31	1S	14E	402539
Mud Springs #43	2010	101349	SE 1/4 Section 31	1S	14E	402540
Mud Springs #44	2010	101350	SE 1/4 Section 31	1S	14E	402541
Roadside #1	2011	122230	SE 1/4 Section 29	1S	13E	405551
Roadside #2	2011	122231	SE 1/4 Section 29	1S	13E	405552
Roadside #3	2011	122232	SE 1/4 Section 29	1S	13E	405553
Roadside #4	2011	122233	SW 1/4 Section 28	1S	13E	405554
Roadside #5	2011	122234	SW 1/4 Section 28	1S	13E	405555
Oak 40	2011	122235	SW 1/4 Section 28	1S	13E	405556
Bufford 1	2013	9793	SW 1/4 Section 24	1S	12E	420992
Bufford 2	2013	9794	SW 1/4 Section 24	1S	12E	420993
Bufford 3	2013	9795	SW 1/4 Section 24	1S	12E	420994
Bufford 4	2013	9796	SE 1/4 Section 24	1S	12E	420995
Bufford 5	2013	9665	SE 1/4 Section 24	1S	12E	420864
Bufford 6	2013	9666	SE 1/4 Section 24	1S	12E	420865
HC 489	2013	9667	NW 1/4 Section 5	1S	12E	420866
HC 490	2013	9668	NW 1/4 Section 5	1S	12E	420867
HC 491	2013	9669	NW 1/4 Section 5	1S	12E	420868
HC 492	2013	9670	NW 1/4 Section 5	1S	12E	420869
HC 493	2013	9671	NE 1/4 Section 6	1S	12E	420870
HC 494	2013	9672	NE 1/4 Section 6	1S	12E	420871
HC 495	2013	9673	NE 1/4 Section 6	1S	12E	420872
HC 496	2013	9674	NE 1/4 Section 6	1S	12E	420873
HC 497	2013	9675	NW 1/4 Section 6	1S	12E	420874
HC 498	2013	9676	NW 1/4 Section 6	1S	12E	420875
HC 499	2013	9677	NW 1/4 Section 6	1S	12E	420876
HC 500	2013	9678	NW 1/4 Section 6	1S	12E	420877
HC 501	2013	9679	NW 1/4 Section 6	1S	12E	420878
HC 502	2013	9680	NE 1/4 Section 1	1S	12E	420879
HC 503	2013	9681	NE 1/4 Section 1	1S	12E	420880
HC 504	2013	9682	NW 1/4 Section 6	1S	12E	420881
HC 505	2013	9683	NW 1/4 Section 6	1S	12E	420882
HC 506	2013	9684	NW 1/4 Section 6	1S	12E	420883
HC 507	2013	9685	NW 1/4 Section 6	1S	12E	420884
HC 508	2013	9686	NE 1/4 Section 6	1S	12E	420885

940  
941  
942  
943  
944  
945  
946  
947  
948  
949  
950  
951  
952  
953  
954  
955  
956  
957  
958  
959  
960  
961  
962  
963  
964  
965  
966  
967  
968  
969  
970  
971  
972  
973  
974  
975  
976  
977  
978  
979  
980  
981  
982  
983  
984  
985  
986  
987  
988  
989  
990  
991  
992

RECEIVED  
STATE

Name of Claim	Book of Records	Page	G&SRB&M Section	Township	Range	AMC	
HC 509	2013	9687	NE1/4 Section 6	1S	12E	420886	993 ←
HC 510	2013	9688	NE1/4 Section 6	1S	12E	420887	994
HC 511	2013	9689	NE1/4 Section 6	1S	12E	420888	995
HC 512	2013	9690	NE1/4 Section 6	1S	12E	420889	996
HC 513	2013	9691	NW 1/4 Section 5	1S	12E	420890	997
HC 514	2013	9692	NW 1/4 Section 5	1S	12E	420891	998
HC 515	2013	9693	NW 1/4 Section 5	1S	12E	420892	999
HC 516	2013	9694	NW 1/4 Section 5	1S	12E	420893	1000
HC 517	2013	9695	SW 1/4 Section 5	1S	12E	420894	1001
HC 518	2013	9696	SW 1/4 Section 5	1S	12E	420895	1002
HC 519	2013	9697	SW 1/4 Section 5	1S	12E	420896	1003
HC 520	2013	9698	SW 1/4 Section 5	1S	12E	420897	1004
HC 521	2013	9699	SE 1/4 Section 6	1S	12E	420898	1005
HC 522	2013	9700	SE 1/4 Section 6	1S	12E	420899	1006
HC 523	2013	9701	SE 1/4 Section 6	1S	12E	420900	1007 ←
HC 524	2013	9702	SE 1/4 Section 6	1S	12E	420901	1008 ←
HC 525	2013	9703	SW 1/4 Section 6	1S	12E	420902	1009
HC 526	2013	9704	SW 1/4 Section 6	1S	12E	420903	1010
HC 527	2013	9705	SW 1/4 Section 6	1S	12E	420904	1011
HC 528	2013	9706	SW 1/4 Section 6	1S	12E	420905	1012
HC 529	2013	9707	SW 1/4 Section 6	1S	12E	420906	1013
HC 530	2013	9708	SE 1/4 Section 1	1S	12E	420907	1014
HC 531	2013	9709	NE 1/4 Section 12	1S	12E	420908	1015
HC 532	2013	9710	NW 1/4 Section 7	1S	12E	420909	1016
HC 533	2013	9711	NW 1/4 Section 7	1S	12E	420910	1017
HC 534	2013	9712	NW 1/4 Section 7	1S	12E	420911	1018
HC 535	2013	9713	NW 1/4 Section 7	1S	12E	420912	1019
HC 536	2013	9714	NW 1/4 Section 7	1S	12E	420913	1020
HC 537	2013	9715	NE 1/4 Section 7	1S	12E	420914	1021
HC 538	2013	9716	NE 1/4 Section 7	1S	12E	420915	1022
HC 539	2013	9717	NE 1/4 Section 7	1S	12E	420916	1023
HC 540	2013	9718	NE 1/4 Section 7	1S	12E	420917	1024
HC 541	2013	9719	NW 1/4 Section 8	1S	12E	420918	1025
HC 542	2013	9720	NW 1/4 Section 8	1S	12E	420919	1026
HC 543	2013	9721	NW 1/4 Section 8	1S	12E	420920	1027
HC 544	2013	9722	NW 1/4 Section 8	1S	12E	420921	1028
HC 545	2013	9723	NE 1/4 Section 8	1S	12E	420922	1029
HC 546	2013	9724	NE 1/4 Section 8	1S	12E	420923	1030
HC 547	2013	9725	NE 1/4 Section 8	1S	12E	420924	1031
HC 548	2013	9726	NE 1/4 Section 8	1S	12E	420925	1032
HC 549	2013	9727	NE 1/4 Section 8	1S	12E	420926	1033
HC 550	2013	9728	NW 1/4 Section 8	1S	12E	420927	1034
HC 551	2013	9729	NW 1/4 Section 8	1S	12E	420928	1035
HC 552	2013	9730	NW 1/4 Section 8	1S	12E	420929	1036
HC 553	2013	9731	NW 1/4 Section 8	1S	12E	420930	1037
HC 554	2013	9732	NE 1/4 Section 7	1S	12E	420931	1038
HC 555	2013	9733	NE 1/4 Section 7	1S	12E	420932	1039
HC 556	2013	9734	NE 1/4 Section 7	1S	12E	420933	1040
HC 557	2013	9735	NW 1/4 Section 7	1S	12E	420934	1041
HC 558	2013	9736	Section 7	1S	12E	420935	1042
HC 559	2013	9737	Section 7	1S	12E	420936	1043
HC 560	2013	9738	Section 7	1S	12E	420937	1044
HC 561	2013	9739	Section 7	1S	12E	420938	1045 ←

Name of Claim	Book of Records	Page	G&SRB&M Section	Township	Range	AMC	
HC 562	2013	9740	Section 12	1S	12E	420939	1046
HC 563	2013	9741	Section 12	1S	12E	420940	1047
HC 564	2013	9742	Section 7	1S	12E	420941	1048
HC 565	2013	9743	Section 7	1S	12E	420942	1049
HC 566	2013	9744	Section 7	1S	12E	420943	1050
HC 567	2013	9745	Section 7	1S	12E	420944	1051
HC 568	2013	9746	Section 7	1S	12E	420945	1052
HC 569	2013	9747	Section 7	1S	12E	420946	1053
HC 570	2013	9748	Section 7	1S	12E	420947	1054
HC 571	2013	9749	Section 7	1S	12E	420948	1055
HC 572	2013	9750	Section 7	1S	12E	420949	1056
HC 573	2013	9751	Section 8	1S	12E	420950	1057
HC 574	2013	9752	Section 8	1S	12E	420951	1058
HC 575	2013	9753	Section 8	1S	12E	420952	1059
HC 576	2013	9754	Section 8	1S	12E	420953	1060
HC 577	2013	9755	Section 8	1S	12E	420954	1061
HC 578	2013	9756	Section 8	1S	12E	420955	1062
HC 579	2013	9757	Section 8	1S	12E	420956	1063
HC 580	2013	9758	Section 8	1S	12E	420957	1064
HC 581	2013	9759	Section 8	1S	12E	420958	1065
HC 582	2013	9760	Section 8	1S	12E	420959	1066
HC 583	2013	9761	Section 8	1S	12E	420960	1067
HC 584	2013	9762	Section 8	1S	12E	420961	1068
HC 585	2013	9763	Section 8	1S	12E	420962	1069
HC 586	2013	9764	Section 8	1S	12E	420963	1070
HC 587	2013	9765	Section 8	1S	12E	420964	1071
HC 588	2013	9766	Section 8	1S	12E	420965	1072
HC 589	2013	9767	Section 7	1S	12E	420966	1073
HC 590	2013	9768	Section 7	1S	12E	420967	1074
HC 591	2013	9769	Section 7	1S	12E	420968	1075
HC 592	2013	9770	Section 7	1S	12E	420969	1076
HC 593	2013	9771	Section 7	1S	12E	420970	1077
HC 594	2013	9772	Section 7	1S	12E	420971	1078
HC 595	2013	9773	Section 7	1S	12E	420972	1079
HC 596	2013	9774	Section 7	1S	12E	420973	1080
HC 597	2013	9775	Section 7	1S	12E	420974	1081
HC 598	2013	9776	Section 12	1S	12E	420975	1082
Verde 44	2014	3774	Section 35	1S	13E	426152	1083
Verde 45	2014	3775	Section 36	1S	13E	426153	1084
Verde 46	2014	3776	Section 36	1S	13E	426154	1085
Verde 47	2014	3777	Section 36	1S	13E	426155	1086
Verde 48	2014	3778	Section 36	1S	13E	426156	1087
Verde 49	2014	3779	Section 36	1S	13E	426157	1088
Verde 50	2014	3780	Section 36	1S	13E	426158	1089
Verde 51	2014	3781	Section 36	1S	13E	426159	1090
Verde 52	2014	3782	Section 36	1S	13E	426160	1091
Verde 53	2014	3783	Section 36	1S	13E	426161	1092
Verde 62	2014	3784	Section 31	1S	14E	426162	1093
Verde 63	2014	3785	Section 31	1S	14E	426163	1094
Verde 64	2014	3786	Section 36	1S	13E	426164	1095
Verde 65	2014	3787	Section 36	1S	13E	426165	1096
Verde 66	2014	3788	Section 36	1S	13E	426166	1097
Verde 67	2014	3789	Section 36	1S	13E	426167	1098



Name of Claim	Book of Records	Page	G&SRB&M Section	Township	Range	AMC
Verde 68	2014	3790	Section 36	1S	13E	426168
Verde 69	2014	3791	Section 36	1S	13E	426169
Verde 70	2014	3792	Section 36	1S	13E	426170
Verde 71	2014	3793	Section 36	1S	13E	426171
Verde 72	2014	3794	Section 36	1S	13E	426172
Verde 73	2014	3795	Section 35	1S	13E	426173
Verde 74	2014	3796	Section 35	1S	13E	426174
Verde 75	2014	3797	Section 35	1S	13E	426175
Verde 76	2014	3798	Section 35	1S	13E	426176
Verde 77	2014	3799	Section 35	1S	13E	426177
Verde 78	2014	3800	Section 35	1S	13E	426178
Verde 79	2014	3801	Section 35	1S	13E	426179
Verde 80	2014	3802	Section 35	1S	13E	426180
Verde 81	2014	3803	Section 36	1S	13E	426181
Verde 82	2014	3833	Section 36	1S	13E	426182
Verde 83	2014	3804	Section 36	1S	13E	426183
Verde 84	2014	3805	Section 36	1S	13E	426184
Verde 85	2014	3806	Section 36	1S	13E	426185
Verde 86	2014	3807	Section 36	1S	13E	426186
Verde 87	2014	3808	Section 36	1S	13E	426187
Verde 88	2014	3809	Section 36	1S	13E	426188
Verde 89	2014	3810	Section 36	1S	13E	426189
Verde 90	2014	3811	Section 31	1S	14E	426190
Verde 91	2014	3812	Section 31	1S	14E	426191
Verde 92	2014	3813	Section 31	1S	14E	426192
Verde 93	2014	3814	Section 31	1S	14E	426193
Verde 94	2014	3815	Section 36	1S	13E	426194
Verde 95	2014	3816	Section 36	1S	13E	426195
Verde 96	2014	3817	Section 36	1S	13E	426196
Verde 97	2014	3818	Section 36	1S	13E	426197
Verde 98	2014	3819	Section 36	1S	13E	426198
Verde 99	2014	3820	Section 36	1S	13E	426199
Verde 100	2014	3821	Section 36	1S	13E	426200
Verde 101	2014	3822	Section 36	1S	13E	426201
Verde 102	2014	3823	Section 36	1S	13E	426202
Verde 103	2014	3824	Section 35	1S	13E	426203
Verde 104	2014	3825	Section 35	1S	13E	426204
Verde 105	2014	3826	Section 35	1S	13E	426205
Verde 106	2014	3827	Section 35	1S	13E	426206
Verde 107	2014	3828	Section 35	1S	13E	426207
Verde 108	2014	3829	Section 35	1S	13E	426208
Verde 109	2014	3830	Section 35	1S	13E	426209
Verde 112	2014	3831	Section 31	1S	14E	426210
Verde 113	2014	3832	Section 31	1S	14E	426211
Verde 1	2014	9751	Section 30	1S	14E	427059
Verde 2	2014	9752	Section 30	1S	14E	427060
Verde 3	2014	9753	Section 30	1S	14E	427061
Verde 4	2014	9754	Section 30	1S	14E	427062
Verde 5	2014	9755	Section 30	1S	14E	427063
Verde 6	2014	9756	Section 30	1S	14E	427064
Verde 7	2014	9757	Section 30	1S	14E	427065
Verde 8	2014	9758	Section 30	1S	14E	427066
Verde 9	2014	9759	Section 25	1S	13E	427067

1099 ←  
1100  
1101  
1102  
1103  
1104  
1105  
1106  
1107  
1108  
1109  
1110  
1111  
1112  
1113  
1114  
1115  
1116  
1117  
1118  
1119  
1120  
1121 ←  
1122 ←  
1123  
1124  
1125  
1126  
1127  
1128  
1129  
1130  
1131  
1132  
1133  
1134  
1135  
1136  
1137  
1138  
1139  
1140  
1141  
1142 ←  
1143 ←  
1144 ←  
1145  
1146  
1147  
1148  
1149  
1150  
1151 ←

11

Name of Claim	Book of Records	Page	G&SRB&M Section	Township	Range	AMC	
Verde 10	2014	9760	Section 25	1S	13E	427068	1152
Verde 11	2014	9761	Section 25	1S	13E	427069	1153
Verde 12	2014	9762	Section 25	1S	13E	427070	1154
Verde 13	2014	9763	Section 25	1S	13E	427071	1155
Verde 14	2014	9764	Section 25	1S	13E	427072	1156
Verde 15	2014	9765	Section 25	1S	13E	427073	1157
Verde 16	2014	9766	Section 25	1S	13E	427074	1158
Verde 17	2014	9767	Section 25	1S	13E	427075	1159
Verde 18	2014	9768	Section 25	1S	13E	427076	1160
Verde 19	2014	9769	Section 30	1S	14E	427077	1161
Verde 20	2014	9770	Section 30	1S	14E	427078	1162
Verde 21	2014	9771	Section 30	1S	14E	427079	1163
Verde 22	2014	9772	Section 30	1S	14E	427080	1164
Verde 23	2014	9773	Section 30	1S	14E	427081	1165
Verde 24	2014	9774	Section 30	1S	14E	427082	1166
Verde 25	2014	9775	Section 30	1S	14E	427083	1167
Verde 26	2014	9776	Section 30	1S	14E	427084	1168
Verde 27	2014	9777	Section 30	1S	14E	427085	1169
Verde 28	2014	9778	Section 30	1S	14E	427086	1170
Verde 29	2014	9779	Section 30	1S	14E	427087	1171
Verde 30	2014	9780	Section 30	1S	14E	427088	1172
Verde 31	2014	9781	Section 30	1S	14E	427089	1173
Verde 32	2014	9782	Section 30	1S	14E	427090	1174
Verde 33	2014	9783	Section 30	1S	14E	427091	1175
Verde 34	2014	9784	Section 30	1S	14E	427092	1176
Verde 35	2014	9785	Section 25	1S	13E	427093	1177
Verde 36	2014	9786	Section 25	1S	13E	427094	1178
Verde 37	2014	9787	Section 25	1S	13E	427095	1179
Verde 38	2014	9788	Section 25	1S	13E	427096	1180
Verde 39	2014	9789	Section 25	1S	13E	427097	1181
Verde 40	2014	9790	Section 25	1S	13E	427098	1182
Verde 41	2014	9791	Section 25	1S	13E	427099	1183
Verde 42	2014	9792	Section 25	1S	13E	427100	1184
Verde 43	2014	9793	Section 25	1S	13E	427101	1185
Verde 54	2014	9794	Section 30	1S	14E	427102	1186
Verde 55	2014	9795	Section 30	1S	14E	427103	1187
Verde 56	2014	9796	Section 30	1S	14E	427104	1188
Verde 57	2014	9797	Section 30	1S	14E	427105	1189
Verde 58	2014	9798	Section 30	1S	14E	427106	1190
Verde 59	2014	9799	Section 30	1S	14E	427107	1191
Verde 60	2014	9800	Section 30	1S	14E	427108	1192
Verde 61	2014	9801	Section 30	1S	14E	427109	1193
Verde 110	2014	9802	Section 19	1S	14E	427110	1194
Verde 111	2014	9803	Section 19	1S	14E	427111	1195

RECEIVED  
 MAR 29 9 27  
 PHOENIX, ARIZONA

**United States Department of the Interior**  
**Bureau of Land Management**  
 LANDS/RECREATION & PLANNING  
 ONE N CENTRAL AVE  
 PHOENIX, AZ 85004 -2203  
 Phone: 602-417-9200

**ENTERED**  
 JUL 30 2014  
 BY: *RHM*

Receipt

No: 3087378

<b>Transaction #:</b> 3178731	
<b>Date of Transaction:</b> 07/29/2014	
<b>CUSTOMER:</b>	
✓	RESOLUTION COPPER MINING LLC 105 W MAGMA HEIGHTS DR SUPERIOR, AZ 85173-2523 US

LINE #	QTY	DESCRIPTION	REMARKS	UNIT PRICE	TOTAL
1	1.00	LOCATABLE MINERALS / MINING CLAIMS- NOT NEW-UNADJUD, ONE AUTH NO. ONLY / MINING CLAIM MONEY RECEIVED CASES: AMC60069/\$186310.00	MAINT 2015/1202	- n/a -	186310.00
<b>TOTAL:</b>					<b>\$186,310.00</b>

PAYMENT INFORMATION					
1	AMOUNT:	185225.00	POSTMARKED:	N/A	
	TYPE:	CHECK	RECEIVED:	07/29/2014	
	CHECK NO:	0080000702			
	NAME:	RESOLUTION COPPER MINING LLC 4700 SOUTH DAYBREAK PARKWAY SOUTH JORDAN UT 84095 US			
2	AMOUNT:	1085.00	POSTMARKED:	N/A	
	TYPE:	CHECK	RECEIVED:	07/29/2014	
	CHECK NO:	0080000706			
	NAME:	RESOLUTION COPPER MINING LLC 4700 SOUTH DAYBREAK PARKWAY SOUTH JORDAN UT 84095 US			

<b>REMARKS</b>

This receipt was generated by the automated BLM Collections and Billing System and is a paper representation of a portion of the official electronic record contained therein.

**DEPARTMENT OF THE INTERIOR  
BUREAU OF LAND MANAGEMENT  
MINING CLAIMS**

Run Date/Time: 07/30/2014 11:43 AM

**(LIVE) Serial Register Page**

Page 1 of 1

01 05-10-1872;017STAT0091;30USC26,28,34  
Case Type 384101: LODE CLAIM  
Claim Name: GLADIATOR NO.9  
Commodity :  
Case Disposition: CLOSED  
Required Maintenance Fee:

Total Acres  
Serial Number  
AMC359404  
Lead File Number  
AMC359395  
*Claim Was Relocated  
To: Amc 406339*

Name & Address	Int Rel
RESOLUTION COPPER MINING LLC 102 W MAGMA HEIGHTS DR, PO BOX 1944 SUPERIOR, AZ 85173-2523	CLAIMANT

Mer	Twp	Rng	Sec	Quadrant	District/Field Office	County
14	0010S	0130E	028	NW, SW	LOWER SONORAN FO	PINAL
14	0010S	0130E	029	NE, SE	LOWER SONORAN FO	PINAL

Act Date	Code	Action	Action Remarks	Receipt Number
10/24/2003	403	LOCATION DATE		
01/08/2004	395	RECORDATION NOTICE RECD	\$25.00;1	809146
07/22/2010	682	MAINTENANCE FEE/\$140	2011	2175535
08/03/2009	682	MAINTENANCE FEE/\$140	2010	1969185
08/12/2008	582	MAINTENANCE FEE/\$125	2009	1759150
08/13/2007	582	MAINTENANCE FEE/\$125	2008	1542107
08/14/2006	582	MAINTENANCE FEE/\$125	2007	1333739
08/15/2005	582	MAINTENANCE FEE/\$125	2006	1128508
08/24/2004	582	MAINTENANCE FEE/\$125	2005	935863
01/08/2004	484	LOCATION YEAR / MAINTENANCE	2004	809146
03/11/2011	311	RELQ FILED (IN TOTAL)		
05/23/2005	669	LAND STATUS CHECKED		
08/24/2004	396	TRF OF INTEREST FILED	BHP COPPER INC	935863
01/08/2004	501	ACCT ADV IN LEAD FILE	AMC359395;	

**Line Nr Remarks**

**OCT - 7 2014** 8:54A called (520) 689-3341, left a VM.  
# ON 05-17 Gladiator No. 9 Not Amc # 359404; Relocated 3/3/11; New # 406339.  
10/7/14 mailed Claimant a Reminder Note for their New Claim Number, PB  
10/17/14 Dan Mead Responded via Email (see Attached)  
He will make the correction to the AMC Number. PB

**DEPARTMENT OF THE INTERIOR  
BUREAU OF LAND MANAGEMENT  
MINING CLAIMS**

Run Date/Time: 07/30/2014 12:01 PM

**(LIVE) Serial Register Page**

Page 1 of 1

01 05-10-1872;017STAT0091;30USC26,28,34  
 Case Type 384101: LODE CLAIM  
 Claim Name: GLADIATOR NO. 9  
 Commodity :  
 Case Disposition: ACTIVE  
 Required Maintenance Fee: \$155.00

Total Acres  
20.660

Serial Number  
AMC406339  
Lead File Number  
AMC406339

*New Claim #  
(previous # AMC 359404)*

Name & Address	Int Rel
RESOLUTION COPPER MINING LLC 102 W MAGMA HEIGHTS DR, PO BOX 1944 SUPERIOR, AZ 85173-2523	CLAIMANT

Mer Twp	Rng	Sec	Quadrant	District/Field Office	County
14	0010S	0130E	028	NW ,SW	LOWER SONORAN FO
14	0010S	0130E	029	NE,SE	LOWER SONORAN FO

Act Date	Code	Action	Action Remarks	Receipt Number
03/03/2011	403	LOCATION DATE		
03/11/2011	395	RECORDATION NOTICE RECD	1	2308201
08/07/2013	682	MAINTENANCE FEE/\$140	2014;\$140	2849106
07/16/2012	682	MAINTENANCE FEE/\$140	2013;\$140	2609343
08/03/2011	682	MAINTENANCE FEE/\$140	2012	2395586
03/11/2011	484	LOCATION YEAR / MAINTENANC	2011	2308201
06/27/2011	669	LAND STATUS CHECKED		
03/11/2011	501	ACCT ADV IN LEAD FILE	AMC406339;	

Line Nr Remarks



*In Reference to Error on page 17 of MF listing received July 29, 2014. ps*

**response to letter 10-7-2014**

---

**Dan Mead** <mead\_32@msn.com>  
To: paulinebrown@blm.gov

Fri, Oct 17, 2014 at 6:52 AM

Pauline: I got your letter and made the change; AMC # 406339. Dan Mead

---

**Brown, Pauline** <paulinebrown@blm.gov>  
To: Dan Mead <mead\_32@msn.com>

Fri, Oct 17, 2014 at 9:36 AM

Thank you for your response, have a nice week-end...

PAULINE BROWN  
LAND LAW EXAMINER  
BUREAU OF LAND MANAGEMENT  
ARIZONA STATE OFFICE  
ONE NORTH CENTRAL AVE, STE 800  
PHOENIX, AZ 85004-4427  
OFFICE: (602) 417-9360  
FAX: (602) 417-9454  
paulinebrown@blm.gov

On Fri, Oct 17, 2014 at 6:52 AM, Dan Mead <mead\_32@msn.com> wrote:

Pauline: I got your letter and made the change; AMC # 406339. Dan Mead

Amc 45684  
46919  
60069  
312984  
315168  
316548  
347702  
348024

Amc 355456  
**355529**  
356180  
356865  
356884  
356933  
357097  
359395

Amc 362903  
365450  
402476  
405551  
414403  
415558  
420864  
406339

45684 45754-755;  
46919 47117  
46919 47272-280;  
60069 60069-1120

45684 45820-45823; 45826-829; 45842-846;  
" 45849; 45852-866; 45901-971; 45985-46005  
45684 46007-08; 46011-16

" - 60083-60126  
" 60129-133; 60136; 60141-146; 60168-185; 60187-193; 60195-201;  
" 60209-216; 60218-231; 60238-239; 60244-286; 60288-60316;  
" 60362-67; 60389-92; 60394-60409; 60433-43; 60452-53

312984 312984-986; 312988-997;  
" 31301-035;

347702-347702-908

348024-348024-348170

316548-316548-554;  
355529 355529; 355534-536  
355456-355456-477

356180-356180-356203

356865 356865-872

356884 356884-897

356933 356933

359395 359395-359404 **(359404 enclosed)**

362903 362903-908

365450-365450-453

357097 357097-98

315168 315168

402476 402476-541

405551 405551-556

420864 420864-975

420864 420976-995 => - - - - - (2800)

415558 415558-593

414403 414403-424

R# 2849106  
8/7/13 date rec'd

ENTERED INTO COMPUTER

SEP 16 2013  
Claim Relocated, New Amc# 406339  
on 3-3-11. PB applied money to  
2014 M/Fee. PB

ENTERED INTO COMPUTER

AUG 14 2013

PB

AUG. 2, 2013

United States Department of Interior  
BUREAU OF LAND MANAGEMENT  
Arizona State Office  
Records Section  
One North Central  
Suite 800  
Phoenix, Arizona 85004

NO. OF CLAIMS 1156  
~~1163~~  
AMOUNT 162820  
RECEIPT NO. 2849106  
INIT. SC  
\*\* BLM-ASO\*\*


**NOTICE OF INTENT TO HOLD**  
**ANNUAL CLAIM MAINTENANCE FEES for 2013/2014,**  
**By RESOLUTION COPPER MINING LLC.**

To Whom It May Concern:

The Final Rule as published in the Federal Register implements provisions of the Interior Department and related agencies, Appropriations Act of 2003 (the "Act") that requires an annual rental fee of \$140.00 for each unpatented mining claim and site located and held under the General Mining Law of 1872.

This will serve as notice that **RESOLUTION COPPER MINING LLC.**, a Delaware Corporation, whose address for purposes of this filing is **105 Magma Heights, Superior, Arizona 85273** intends to hold the mining claims and /or mill sites described in **Exhibit A** attached hereto for the assessment years **2013/2014**, by payment of the annual claim maintenance fee of \$140.00 per claim or site. Payment of **\$162,820.00** is made herewith for such assessment year for each of the unpatented lode claims and sites. The name, BLM serial number, book and page or index number of recording of the location notice is official records of Pinal County, Arizona, of which are set forth in **Exhibit A** attached hereto and by this reference incorporated herein.

Sincerely,

  
**Sterling Hundley**  
**Financial Operations Officer**  
**As Manager**

**RESOLUTION COPPER COMPANY**  
**RESOLUTION COPPER MINING LLC.**

Telephone 520-689-3341

Cc: file

\* 1156 claims were paid for Not 1163;  
Amc 60069 is a 160 Acre claim, this claim  
should have been counted as 1 claim Not 8.

\* Amc 359404 is closed. ps

**ENTERED INTO COMPUTER**  
AUG 14 2013 JB



**RESOLUTION COPPER MINING LLC  
NOTICE OF INTENT TO HOLD THE FOREGOING UNPATENTED MINING CLAIMS  
FOR THE YEARS 2013/2014**

Name of Claim	Book of Records	Page	G&SRB&M Section	Township	Range	AMC	
Red Brick 1 (Placer)	(160 ac) 38	262	NW1/4 4	2S	12E	60069	1
Apex	41	72	SW1/4 25	1S	12E	60083	2
Ash No. 1	40	272	SE 1/4 25	1S	12E	60084	3
Ash No. 6	40	276	NE1/4NW1/4 29	1S	13E	60085	4
Ash No. 8	40	278	NE1/4SE1/4SW1/4NW1/4 30	1S	13E	60086	5
Ash No. 9	40	279	NE1/4SE1/4 25	1S	12E	60087	6
Ash No. 10	40	280	NE1/4SE1/4 25	1S	12E	60088	7
Ash No. 11	40	281	NE1/4 25	1S	12E	60089	8
Ash No. 12	40	282	NE1/4 25, NW1/4 30	1S	12E	60090	9
Ash No. 13	40	283	NW1/4NE1/4 30, NW1/4 29	1S	13E	60091	10
Ash No. 14	40	284	NW1/4 29	1S	13E	60092	11
Ash No. 15	40	285	NW1/4NE1/4 29	1S	13E	60093	12
Ash No. 16	42	179	NW1/4NE1/4SE1/4SW1/4 25	1S	12E	60094	13
Ash No. 17	Dkt362	255	NE1/4 29	1S	13E	60095	14
Ash No. 18	Dkt362	256	NW1/4NE1/4 29	1S	13E	60096	15
Ash No. 19	Dkt362	257	NW1/4 29	1S	13E	60097	16
Ash No. 20	Dkt362	258	NW1/4 29	1S	13E	60098	17
Ash No. 21	Dkt362	259	NW1/4 29	1S	13E	60099	18
Ash No. 22	Dkt362	260	NW1/4NE1/4 30	1S	13E	60100	19
Ash No. 23	Dkt362	261	NE1/4 30	1S	13E	60101	20
Ash No. 24	Dkt362	262	NW1/4NE1/4 30	1S	13E	60102	21
Ash No. 25	Dkt362	263	NW1/4 30	1S	13E	60103	22
Ash No. 26	Dkt362	264	NE1/4 25	1S	12E	60104	23
Ash No. 27	Dkt362	265	NE1/4 25	1S	12E	60105	24
Ash No. 28	Dkt362	266	NE1/4 25	1S	12E	60106	25
Ash No. 29	Dkt362	267	NW1/4NE1/4 25	1S	12E	60107	26
Russ No. 8	Dkt687	360	NW1/4 25	1S	12E	60108	27
Russ No. 9	Dkt687	361	NW1/4 25	1S	12E	60109	28
Russ No. 10	Dkt687	362	NW1/4 25	1S	12E	60110	29
Russ No. 11	Dkt687	363	NW1/4 25	1S	12E	60111	30
Russ No. 12	Dkt687	364	NW1/4NE1/4 25	1S	12E	60112	31
Russ No. 13	Dkt687	365	NE1/4 26,SE1/4 23	1S	12E	60113	32
Russ No. 14	Dkt687	366	NE1/4 26,SE1/4 23	1S	12E	60114	33
Russ No. 15	Dkt687	367	NW1/425,NE1/426,SE1/423,S	1S	12E	60115	34
Russ No. 16	Dkt687	368	NW1/4 25,SW1/4 24	1S	12E	60116	35
Russ No. 17A	Dkt693	225	NW1/4 25,SW1/4 24	1S	12E	60118	36
Russ No. 18A	Dkt693	226	NW1/4 25,SW1/4 24	1S	12E	60117	37
Russ No. 19A	Dkt693	227	NW1/4 25,SW1/4 24	1S	12E	60119	38
Russ No. 20A	Dkt693	228	SE1/4SW1/4 24,NW1/4NE1/4	1S	12E	60120	39
Russ No. 21	Dkt687	373	SE1/4 24,NE1/4 25	1S	12E	60121	40
Russ No. 22	Dkt687	374	SE1/4 24,NE1/4 25	1S	12E	60122	41
Russ No. 23	Dkt687	375	SE1/4 24,NE1/4 25	1S	12E	60123	42
Russ No. 24	Dkt687	376	SE1/4 24,NE1/4 25	1S	12E	60124	43
Black Foot No. 1	F	351	SW1/4SE1/4 25	1S	12E	60125	44
Black Rock No. 1	41	73	SW1/4 25	1S	12E	60201	45
Hard Rock N. 8	H	461	SE1/4 36	1S	12E	60126	46
Hard Rock No. 13	39	43	SE/4 36	1S	12E	60129	47

Exhibit A

Name of Claim	Book of Records	Page	G&SRB&M Section	Township	Range	AMC	
Hard Rock No. 14	39	44	SE1/4 36	1S	12E	60130	48
Monarch No. 1	F	354	SE1/4SW1/4 36	1S	12E	60131	49
Nadene	41	75	SE1/4 36	1S	12E	60132	50
Nadene No. 1	41	74	SE1/4 36	1S	12E	60133	51
Oak No. 9	34	69	NW1/4SE1/4SW1/4	1S	13E	60136	52
Oak No. 18	34	391	SW1/4 32	1S	13E	60141	53
Oak No. 19	34	392	SW1/4 32	1S	13E	60142	54
Oak No. 20	2002	66912	SW1/4, 32	1S	13E	60143	55
Oak No. 21	34	394	SW1/4 32,SE1/4SW1/4 31	1S	13E	60144	56
Oak No. 22	34	395	SW1/432,SE1/4SW1/431	1S	13E	60145	57
Oak No. 23	34	396	SW1/432,SE1/4SW1/431	1S	13E	60146	58
Oak No. 24	34	397	SW1/431	1S	12E	60147	59
Oak No. 25	34	398	SE1/436	1S	12E	60148	60
Oak No. 26	34	399	SE1/436	1S	12E	60149	61
Oak No. 27	34	400	SE1/436	1S	12E	60150	62
Pine No. 1	Dkt717	441	NW1/4SW1/436	1S	12E	60151	63
Pine No. 2	Dkt717	442	NW1/4NE1/4SE1/4SW1/436	1S	12E	60152	64
Pine No. 3	Dkt717	443	NE1/4SE1/436	1S	12E	60153	65
Pine No. 4	Dkt717	444	NE1/4SE1/436	1S	12E	60154	66
Pine No. 5	Dkt717	445	NE1/4SE1/436	1S	12E	60155	67
Pine No. 6	Dkt717	446	NE1/4SE1/436	1S	12E	60156	68
Pine No. 7	Dkt717	447	NE1/4SE1/436	1S	12E	60157	69
Pine No. 8	Dkt717	448	NE1/436	1S	12E	60158	70
Pine No. 9	Dkt717	449	NE1/436	1S	12E	60159	71
Oak No. 33	Dkt198	499	NE1/429	1S	13E	60160	72
Oak No. 34	Dkt198	500	NE1/429	1S	13E	60161	73
Oak No. 35	Dkt198	501	NE1/429,NW1/428	1S	13E	60162	74
Oak No. 36	Dkt198	502	NW1/428	1S	13E	60163	75
Oak No. 37	Dkt198	503	NW1/428	1S	13E	60164	76
Oak No. 38	2001	30896	NW1/4SW1/428	1S	13E	60165	77
Oak No. 39	2001	30889	NW1/4SW1/428	1S	13E	60166	78
Oak No. 41	2001	30893	NE1/4SE1/429	1S	13E	60168	79
Oak No. 42	2001	30895	NE1/4SE1/429	1S	13E	60169	80
Oak No. 43	Dkt198	509	SE1/429NE1/432	1S	13E	60170	81
Oak No. 44	Dkt198	510	NE1/432	1S	13E	60171	82
Palace No. 1	41	71	NW1/4SW1/425	1S	12E	60172	83
Ace	2002	66913	NE1/4, 1	2S	12E	60173	84
Ace 1	Dkt142	525	NE1/41	2S	12E	60174	85
Ace 2	Dkt142	526	NE1/41	2S	12E	60175	86
Ace 3	Dkt142	527	NE1/4SE1/41	2S	12E	60176	87
Ace 4	Dkt142	528	NE1/4SE1/41	2S	12E	60177	88
Ace 5	Dkt142	529	NE1/4SE1/41	2S	12E	60178	89
Ace 6	Dkt142	530	SE1/41	2S	12E	60179	90
Alto	2002	66914	NW1/4, 1	2S	12E	60180	91
Alto No. 1	2002	66915	NW1/4, 1	2S	12E	60181	92
Alto No. 2	2002	66916	NW1/41	2S	12E	60182	93
Alto No. 3	2002	66917	NW1/41	2S	12E	60183	94
Alto No. 4	39	615	NW1/4SW1/41	2S	12E	60184	95
Alto No. 5	39	616	SW1/41	2S	12E	60185	96
Alto No. 7	39	618	NW1/4NE1/4SE1/4SW1/41	2S	12E	60187	97
Alto No. 8	2002	66918	NW1/4, 1	2S	12E	60188	98
Alto No. 9	2002	66919	NW1/4, 1	2S	12E	60189	99
Alto No. 10	2002	66920	NW1/4, 1	2S	12E	60190	100

Name of Claim	Book of Records	Page	G&SRB&M Section	Township	Range	AMC	
Alto No. 11	39	622	NW1/4NE1/41	2S	12E	60191	101
Arizona	39	396	SW1/42,NWV1/411	2S	12E	60192	102
Big Ledge	41	190	NE1/4SE1/42	2S	12E	60193	103
Wes No. 1	Dkt711	280	NW1/426	1S	12E	60195	104
Wes No.2	Dkt711	281	NW1/4NE1/426	1S	12E	60196	105
Brooklyn	40	36	SE1/42	2S	12E	60197	106
Chicago	39	399	SW1/42	2S	12E	60198	107
Gardner	46	20	NW1/4SW1/42,NE1/4SE1/43	2S	12E	60199	108
Gussie	34	184	NW1/4SW1/42	2S	12E	60200	109
Hard Rock No. 2	41	193	NE1/42	2S	12E	60203	110
Hard Rock No. 6	H	457	SW1/41,NE1/4SE1/42	2S	12E	60204	111
Hard Rock No. 7	H	460	NE1/42	2S	12E	60205	112
Hard Rock No. 11	36	60	NW1/4SW1/41,NE1/4SE1/42	2S	12E	60206	113
Hard Rock No. 12	36	61	NE1/42,NW1/41	2S	12E	60207	114
Horn Silver	41	191	NE1/42	2S	12E	60208	115
Horn Silver No. 1	41	195	NE1/42	2S	12E	60209	116
Jane	41	192	NE1/42	2S	12E	60210	117
Johnnie (Little)	34	185	NW1/42,NE1/4 3	2S	12E	60211	118
Katie	246	21	NW1/42,NE1/4 3	2S	12E	60212	119
Legal-Tender	41	189	NE1/4NW1/4 2	2S	12E	60213	120
Libbie amended #2	34	186	SW1/4 2	2S	12E	60214	121
Libbie No. 1	34	187	SW1/4 2	2S	12E	60215	122
Libbie No. 2	34	188	SW1/4 2	2S	12E	60216	123
Maggie	39	397	NW1/4 2	2S	12E	60218	124
Michigan	39	400	SW1/4 2	2S	12E	60219	125
New York	40	35	SE1/4 2	2S	12E	60220	126
Rube	34	189	SW1/4 2	2S	12E	60221	127
Ruby	34	190	NW1/4SW1/4 2	2S	12E	60222	128
Sallie	34	195	NW1/42,NE1/4 3	2S	12E	60223	129
Apache Leap	26	353	SW1/41,SE1/4 2	2S	12E	60224	130
Cobre Verde	39	213	NW1/4NE1/4 11	2S	12E	60225	131
Cobre Verde No.1	1/AM/MI	252	NW1/4NE1/4 11	2S	12E	60226	132
Connecting Link	1/AM/MI	313	SW1/41,NW1/4NE1/4 12	2S	12E	60227	133
Connecting Link No.	1/AM/MI	204	NW1/4NE1/4 11	2S	12E	60228	134
Connecting Link No.	1/AM/MI	205	NE1/4 11,SE1/4 2	2S	12E	60229	135
Connecting Link No.	1/AM/MI	206	NE1/4 11,SE1/4 2	2S	12E	60230	136
Connecting Link No.	1/AM/MI	207	NE1/4 11,NW1/4 12,SE1/4 2	2S	12E	60231	137
Dacite No. 12	39	69	SE1/412	2S	12E	60238	138
Dacite No. 13	39	70	SW1/47	2S	13E	60239	139
San Juan	D	42	SE1/4SW1/42	2S	12E	60244	140
South Syndicate No. 1	40	256	SE1/41	2S	12E	60245	141
South Syndicate No. 2	40	259	SE1/41	2S	12E	60246	142
South Syndicate No. 3	40	260	SE1/41	2S	12E	60247	143
South Syndicate No. 4	40	261	SE1/41	2S	12E	60248	144
South Syndicate No. 5	40	262	SW1/46	2S	13E	60249	145
Sun #2	Dkt509	313	NW1/4NE1/432	1S	13E	60250	146
Sun #3	Dkt509	314	NE1/432	1S	13E	60251	147
Sun #4	Dkt509	315	NW1/4NE1/4SW1/4SE1/432	1S	13E	60252	148
Sun #5	Dkt509	316	NE1/42	1S	13E	60253	149
Sun #6	Dkt509	317	SW1/4SE1/432	1S	13E	60254	150
Sun #7	Dkt509	318	SE1/432	1S	13E	60255	151
Sun #8	Dkt509	319	SW1/4SE1/432	1S	13E	60256	152
Sun #9	Dkt509	320	SE1/432	1S	13E	60257	153

Exhibit A

Name of Claim	Book of Records	Page	G&SRB&M Section	Township	Range	AMC	
Sun #10	Dkt509	321	SW1/4SE1/432	1S	13E	60258	154
Sun #11	Dkt 509	322	SE1/432	1S	13E	60259	155
Sun #12	Dkt509	323	SW1/4SE1/432	1S	13E	60260	156
Sun #13	Dkt509	324	SE1/42	1S	13E	60261	157
Sun #14	Dkt509	325	NW1/46	2S	13E	60262	158
Sun #15	Dkt509	326	NW1/4NE1/46	2S	13E	60263	159
Sun #16	Dkt509	327	NW1/46	2S	13E	60264	160
Sun #17	Dkt509	328	NW1/4NE1/46	2S	13E	60265	161
Sun #18	Dkt509	329	NW1/46	2S	13E	60266	162
Sun #19	Dkt509	330	NW1/4NE1/46	2S	13E	60267	163
Sun #20	Dkt509	331	NW1/46	2S	13E	60268	164
Sun #21	Dkt509	332	NW1/4NE1/46	2S	13E	60269	165
Sun #22	Dkt509	333	NW1/4SW1/46	2S	13E	60270	166
Sun #23	Dkt509	334	NW1/4NE1/4SE1/4SW1/46	2S	13E	60271	167
Sun #24	Dkt509	335	SW1/46	2S	13E	60272	168
Sun #25	Dkt509	336	SW1/4SE1/46	2S	13E	60273	169
Sun #26	Dkt509	337	SW1/46	2S	13E	60274	170
Sun #27	Dkt509	338	SW1/4SE1/46	2S	13E	60275	171
Sun #28	Dkt509	339	SW1/4SE1/46	2S	13E	60276	172
Sun #29	Dkt509	340	SE1/46	2S	13E	60277	173
Sun #30	Dkt509	341	SE1/46	2S	13E	60278	174
Sun #31	Dkt509	342	SE1/46	2S	13E	60279	175
Sun #32	Dkt509	343	SE1/4NE1/46	2S	13E	60280	176
Sun #33	Dkt509	344	NE1/46	2S	13E	60281	177
Sun #34	Dkt509	345	NE1/46	2S	13E	60282	178
Sun #35	Dkt509	346	NE1/46	2S	13E	60283	179
Sun #36	Dkt509	347	NE1/46	2S	13E	60284	180
Sun #37	Dkt509	348	SE1/432.SW1/433	1S	13E	60285	181
Sun #38	Dkt509	349	SE1/42.SW1/433	1S	13E	60286	182
Sun #40	Dkt509	351	SW1/4SE1/433	1S	13E	60288	183
Sun #41	Dkt509	352	SW1/4SE1/433	1S	13E	60289	184
Sun #44	Dkt509	355	SE1/433	1S	13E	60290	185
Sun #45	Dkt509	356	SE1/433	1S	13E	60291	186
Sun #48	Dkt509	359	SE1/433,SW1/434	1S	13E	60292	187
Sun #49	Dkt509	360	SE1/433,SW1/434	1S	13E	60293	188
Sun #52	Dkt509	363	NW1/428	1S	13E	60294	189
Sun #53	Dkt509	364	NW1/428	1S	13E	60295	190
Sun #54	Dkt509	365	NW/4NE1/428	1S	13E	60296	191
Sun #55	Dkt509	366	NE1/428	1S	13E	60297	192
Sun #56	Dkt509	367	NE1/428	1S	13E	60298	193
Sun #57	Dkt509	368	NE1/428	1S	13E	60299	194
Sun #58	Dkt509	369	NE1/428,NW1/427	1S	13E	60300	195
Sun #59	Dkt509	370	NW1/427	1S	13E	60301	196
Sun #60	Dkt509	371	NW1/427	1S	13E	60302	197
Sun #61	Dkt509	372	NW1/427	1S	13E	60303	198
Sun #62	2001	898	SW1/4NW1/428	1S	13E	60304	199
Sun #63	2001	900	SW1/4NW1/428	1S	13E	60305	200
Sun #64	2001	902	SE1/4SW1/4NW1/4NE1/428	1S	13E	60306	201
Sun #65	2001	904	SE1/4NE1/428	1S	13E	60307	202
Sun #66	2001	905	SE1/4NE1/428	1S	13E	60308	203
Sun #67	2001	906	SE1/4NE1/428	1S	13E	60309	204
Sun #68	Dkt509	379	SE1/4NE1/428,SW1/4NW1/4	1S	13E	60310	205
Sun #69	Dkt509	380	SW1/4NW1/427	1S	13E	60311	206

Name of Claim	Book of Records	Page	G&SRB&M Section	Township	Range	AMC	
Sun #70	Dkt509	381	SW1/4NW1/427	1S	13E	60312	207
Sun #71	Dkt509	382	SW1/4NW1/427	1S	13E	60313	208
Sun #42A	Dkt736	743	SW1/4SE1/433	1S	13E	60314	209
Sun #46 A	Dkt736	744	SE1/433	1S	13E	60315	210
Sun #50A	Dkt736	745	SE1/433,SW1/434	1S	13E	60316	211
Annex	38	118	NW1/41,NE1/411	2S	12E	60362	212
Apes	38	117	NW1/412,NE1/411	2S	12E	60363	213
Broken Hill No. 1	38	157	SW1/4SE1/411	2S	12E	60364	214
CobreVerdeNo.2	1/AM/MI	253	NW1/4NE1/411	2S	12E	60365	215
CobreVerdeNo.3	20	605	SE1/4SW1/4NW1/4NE1/411	2S	12E	60366	216
Copper Bell	38	116	NW1/412	2S	12E	60367	217
Illinois	1/AM/MI	265	NE1/411	2S	12E	60389	218
Indiana	F	572	NE1/411	2S	12E	60390	219
Iowa	F	573	NE1/411	2S	12E	60391	220
Lead Hill	21	272	NE1/4SE1/411	2S	12E	60392	221
South Syndicate No. 6	40	263	SE1/41,NE1/412	2S	12E	60394	222
South Syndicate No. 7	40	264	NW1/47	2S	13E	60395	223
South Syndicate No. 8	40	265	NW1/47	2S	13E	60396	224
South Syndicate No. 9	40	266	NW1/4NE1/47,SW1/46	2S	13E	60397	225
South Syndicate No.	40	267	NW1/4SW1/47	2S	13E	60398	226
South Syndicate No.	40	268	NW1/4NE1/4SE1/4SW1/47	2S	13E	60399	227
South Syndicate No.	40	269	NW1/4NE1/4SE1/47	2S	13E	60400	228
Touch Not No.2	1/AM/MI	315	NE1/4SE1/412	2S	12E	60401	229
Extension No. 1A	968	22	SW1/47	2S	13E	60402	230
Extension No. 2	40	410	SW1/4SE1/47	2S	13E	60403	231
Extension No. 3	40	411	NE1/47	2S	13E	60404	232
Extension No. 4	40	409	SW1/4,7,NW1/418	2S	13E	60405	233
Extension No. 5	40	412	SW1/47,NW1/418	2S	13E	60406	234
Extension No. 6	40	413	SW1/47,NW1/4NE1/418	2S	13E	60407	235
Extension No. 7	40	414	SW1/4SE1/4NE1/418	2S	13E	60408	236
Extension No. 8	40	415	SW1/47,NE1/418	2S	13E	60409	237
Extension No. 31	610	71	SE1/47,NE1/418	2S	13E	60433	238
Extension No. 32	610	72	SE1/47	2S	13E	60434	239
Extension No. 33	610	73	SE1/4NE1/47	2S	13E	60435	240
Extension No. 34	610	74	SE1/4NE1/47	2S	13E	60436	241
Extension No. 35	610	75	NE1/47	2S	13E	60437	242
Extension No. 36	610	76	NE1/47	2S	13E	60438	243
Extension No. 37	610	77	NE1/47	2S	13E	60439	244
Extension No. 38	610	78	NE1/47	2S	13E	60440	245
Extension No. 39	610	79	NE1/47,SE1/46	2S	13E	60441	246
Extension No. 40	610	80	NE1/47,SE1/46	2S	13E	60442	247
Extension No. 41	610	81	NE1/47,SE1/46	2S	13E	60443	248
Oak No. 45	Dkt566	177	NW1/429	1S	13E	60452	249
Broken Hill No. 2	38	155	SE1/4SW1/4NW1/411	2S	12E	60453	250
Eric #1	1997-029460	1	NE1/422 & NW1/423	1S	13E	347702	251
Eric #2	1997-029461	1	NE1/422	1S	13E	347703	252
Eric #3	1997-029462	1	NW1/422&NE1/422	1S	13E	347704	253
Eric #4	1997-029463	1	NW1/422	1S	13E	347705	254
Eric #5	1997-029464	1	NE1/421	1S	13E	347706	255
Eric #6	1997-029465	1	NW1/421 & NE1/421	1S	13E	347707	256
Eric #7	1997-029466	1	NW1/421	1S	13E	347708	257
Eric #8	1997-029467	1	NE1/420 & NW1/421	1S	13E	347709	258
Eric #9	1997-029468	1	NE1/420	1S	13E	347710	259

Exhibit A

Name of Claim	Book of Records	Page	G&SRB&M Section	Township	Range	AMC	
Eric #10	1997-029469	1	SE¼17	1S	13E	347711	260
Eric #11	1997-029470	1	SE¼17&SW¼16	1S	13E	374412	261
Eric #12	1997-029471	1	SW¼16	1S	13E	347713	262
Eric #13	1997-029472	1	SW¼16 & SE¼16	1S	13E	347714	263
Eric #14	1997-029473	1	SE¼16	1S	13E	347715	264
Eric #15	1997-029474	1	SW¼15	1S	13E	347716	265
Eric #16	1997-029475	1	SW¼15&S¼15	1S	13E	347717	266
Eric #17	1997-029476	1	SW¼15	1S	13E	347718	267
Eric #18	1997-029477	1	SE¼15&SW¼14	1S	13E	347719	268
Eric #19	1997-029478	1	SW¼14	1S	13E	347720	269
Eric #20	1997-029479	1	SW¼14	1S	13E	347721	270
Eric #21	1997-029480	1	SW¼14	1S	13E	347722	271
Eric #22	1997-029481	1	SW¼14	1S	13E	347723	272
Eric #23	1997-029482	1	SW¼14	1S	13E	347724	273
Eric #24	1997-029483	1	SW¼14&SE¼15	1S	13E	347725	274
Eric #25	1997-029484	1	SE¼15	1S	13E	347726	275
Eric #26	1997-029485	1	SE¼15	1S	13E	347727	276
Eric #27	1997-029486	1	SE¼15	1S	13E	347728	277
Eric #28	1997-029487	1	SE¼15&SW¼15	1S	13E	347729	278
Eric #29	1997-029488	1	SW¼15	1S	13E	347730	279
Eric #30	1997-029489	1	SW¼15	1S	13E	347731	280
Eric #31	1997-029490	1	SW¼15	1S	13E	347732	281
Eric #32	1997-029491	1	SW¼15	1S	13E	347733	282
Eric #33	1997-029492	1	SW¼16	1S	13E	347734	283
Eric #34	1997-029493	1	SE¼16	1S	13E	347735	284
Eric #35	1997-029494	1	SW¼16 & SE¼16	1S	13E	347736	285
Eric #36	1997-029495	1	SW¼16	1S	13E	347737	286
Eric #37	1997-029496	1	SE¼17 & SW¼16	1S	13E	347738	287
Eric #38	1997-029497	1	SE¼17	1S	13E	347739	288
Eric #39	1997-029498	1	SE¼17	1S	13E	347740	289
Eric #40	1997-029499	1	SE¼17 & SW¼16	1S	13E	347741	290
Eric #41	1997-029500	1	SW¼16	1S	13E	347742	291
Eric #42	1997-029501	1	SW¼16&SE¼16	1S	13E	347743	292
Eric #43	1997-029502	1	SE¼16	1S	13E	347744	293
Eric #44	1997-029503	1	NE¼16&SE¼16	1S	13E	347745	294
Eric #45	1997-029504	1	SW¼16&SE¼16	1S	13E	347746	295
Eric #46	1997-029505	1	SW¼16	1S	13E	347747	296
Eric #47	1997-029506	1	SE1/417&SW¼16	1S	13E	347748	297
Eric #48	1997-029507	1	SE1/417	1S	13E	347749	298
Eric #49	1997-029508	1	NE¼17&SE¼17	1S	13E	347750	299
Eric #50	1997-029509	1	NE1/417,SE1/417,NW1/416,S	1S	13E	347751	300
Eric #51	1997-029510	1	NW¼16 & SW¼16	1S	13E	347752	301
Eric #52	1997-029511	1	NE¼16,NW¼16,SE¼16,SW¼	1S	13E	347753	302
Eric #53	1997-029512	1	NW¼16&NE¼16	1S	13E	347754	303
Eric #54	1997-029513	1	NW¼16	1S	13E	347755	304
Eric #55	1997-029514	1	NE¼17&NW¼16	1S	13E	347756	305
Eric #56	1997-029515	1	NE¼17	1S	13E	347757	306
Eric #57	1997-029516	1	NE¼16&SE¼16	1S	13E	347758	307
Eric #58	1997-029517	1	NE¼16&SE¼16	1S	13E	347759	308
Eric #59	1997-029518	1	NW¼15&SW¼15	1S	13E	347760	309
Eric #60	1997-029519	1	SW¼15&NW¼15	1S	13E	347761	310
Eric #61	1997-029520	1	NW¼15&SW¼15	1S	13E	347762	311
Eric #62	1997-029521	1	NW¼15&SW¼15	1S	13E	347763	312

Exhibit A

Name of Claim	Book of Records	Page	G&SRB&M Section	Township	Range	AMC	
Eric #63	1997-029522	1	NW¼15,SW¼15,SE¼15,NE¼15	1S	13E	347764	313
Eric #64	1997-029523	1	NE¼15&SE¼15	1S	13E	347765	314
Eric #65	1997-029524	1	NE¼15&SE¼15	1S	13E	347766	315
Eric #66	1997-029525	1	NE¼15&SE¼15	1S	13E	347767	316
Eric #67	1997-029526	1	NE¼15,SE¼15,NW¼14,SW¼14	1S	13E	347768	317
Eric #68	1997-029527	1	SW¼14 & NW¼14	1S	13E	347769	318
Eric #69	1997-029528	1	SW¼14&NW¼14	1S	13E	347770	319
Eric #70	1997-029529	1	SW¼14&NW¼14	1S	13E	347771	320
Eric #71	1997-029530	1	SW¼14&NW¼14	1S	13E	347772	321
Eric #72	1997-029531	1	SW¼14 & NW¼14	1S	13E	347773	322
Eric #73	1997-029532	1	NE¼14	1S	13E	347774	323
Eric #74	1997-029533	1	NE¼14	1S	13E	347775	324
Eric #75	1997-029534	1	NW¼14&NE¼14	1S	13E	347776	325
Eric #76	1997-029535	1	NW¼14	1S	13E	347777	326
Eric #77	1997-029536	1	NW¼14	1S	13E	347778	327
Eric #78	1997-029537	1	NW¼14	1S	13E	347779	328
Eric #79	1997-029538	1	NW¼14	1S	13E	347780	329
Eric #80	1997-029539	1	NE¼15&NW¼14	1S	13E	347781	330
Eric #81	1997-029540	1	NE¼15	1S	13E	347782	331
Eric #82	1997-029541	1	NE¼15	1S	13E	347783	332
Eric #83	1997-029542	1	NE¼15	1S	13E	347784	333
Eric #84	1997-029543	1	NW¼15&NE¼15	1S	13E	347785	334
Eric #85	1997-029544	1	NW¼15	1S	13E	347786	335
Eric #86	1997-029545	1	NW¼15	1S	13E	347787	336
Eric #87	1997-029546	1	NW¼15	1S	13E	347788	337
Eric #88	1997-029547	1	NW¼15	1S	13E	347789	338
Eric #89	1997-029548	1	NE¼16	1S	13E	347790	339
Eric #90	1997-029549	1	NE¼16	1S	13E	347791	340
Eric #91	1997-029550	1	NE¼16	1S	13E	347792	341
Eric #92	1997-029551	1	NW¼16 & NE¼16	1S	13E	347793	342
Eric #93	1997-029552	1	NW¼16	1S	13E	347794	343
Eric #94	1997-029553	1	NE¼17&NW¼16	1S	13E	347795	344
Eric #95	1997-029554	1	NE¼17	1S	13E	347796	345
Eric #97	1997-029555	1	NE¼17	1S	13E	347797	346
Eric #98	1997-029556	1	NE¼17	1S	13E	347798	347
Eric #99	1997-029557	1	NE¼17&NW¼16	1S	13E	347799	348
Eric #100	1997-029558	1	NW¼16	1S	13E	347800	349
Eric #101	1997-029559	1	NW¼16&NE¼16	1S	13E	347801	350
Eric #102	1997-029560	1	NW¼16,NE¼16,SW¼9,SE¼9	1S	13E	347802	351
Eric #103	1997-029561	1	NW¼16 & SW¼9	1S	13E	347803	352
Eric #104	1997-029562	1	SE¼8,NE¼17,SW¼9,	1S	13E	347804	353
Eric #105	1997-029563	1	SE¼8&NE¼17	1S	13E	347805	354
Eric #106	1997-029564	1	SE¼8	1S	13E	347806	355
Eric #107	1997-029565	1	SE¼8 & SW¼9	1S	13E	347807	356
Eric #108	1997-029566	1	SW¼9	1S	13E	347808	357
Eric #109	1997-029567	1	SW¼9 & SE¼9	1S	13E	347809	358
Eric #110	1997-029568	1	SW¼9 & SE¼9	1S	13E	347810	359
Eric #111	1997-029569	1	SW¼9	1S	13E	347811	360
Eric #112	1997-029570	1	SE¼8 & SW¼9	1S	13E	347812	361
Eric #113	1997-029571	1	SE¼8	1S	13E	347813	362
Eric #114	1997-029572	1	SW¼8,SE¼8,NW¼17,NE¼17	1S	13E	347814	363
Eric #115	1997-029573	1	NE¼8,SE¼8,NW¼8,SW¼8	1S	13E	347815	364
Eric #116	1997-029574	1	SE¼8	1S	13E	347816	365

Exhibit A

Name of Claim	Book of Records	Page	G&SRB&M Section	Township	Range	AMC	
Eric #117	1997-029575	1	SE $\frac{1}{8}$ " SW $\frac{1}{9}$	1S	13E	347817	366
Eric #118	1997-029576	1	SW $\frac{1}{9}$	1S	13E	347818	367
Eric #119	1997-029577	1	SW $\frac{1}{9}$ & SE $\frac{1}{9}$	1S	13E	347819	368
Eric #120	1997-029578	1	SW $\frac{1}{9}$ & SE $\frac{1}{9}$	1S	13E	347820	369
Eric #121	1997-029579	1	SW $\frac{1}{9}$	1S	13E	347821	370
Eric #122	1997-029580	1	SE $\frac{1}{8}$ & SW $\frac{1}{9}$	1S	13E	347822	371
Eric #123	1997-029581	1	SE $\frac{1}{8}$	1S	13E	347823	372
Eric #124	1997-029582	1	NE $\frac{1}{8}$ & SE $\frac{1}{8}$	1S	13E	347824	373
Eric #125	1997-029583	1	NE $\frac{1}{8}$ ,SE $\frac{1}{8}$ ,NW $\frac{1}{9}$ ,SW $\frac{1}{9}$	1S	13E	347825	374
Eric #126	1997-029584	1	NW $\frac{1}{9}$ & SW $\frac{1}{9}$	1S	13E	347826	375
Eric #127	1997-029585	1	NE $\frac{1}{9}$ ,SE $\frac{1}{9}$ ,SW $\frac{1}{9}$ ,NW $\frac{1}{9}$	1S	13E	347827	376
Eric #128	1997-029586	1	NW $\frac{1}{9}$ &NE $\frac{1}{9}$	1S	13E	347828	377
Eric #129	1997-029587	1	NW $\frac{1}{9}$	1S	13E	347829	378
Eric #130	1997-029588	1	NE $\frac{1}{8}$ & NW $\frac{1}{9}$	1S	13E	347830	379
Eric #131	1997-029589	1	NE $\frac{1}{8}$ & NW $\frac{1}{9}$	1S	13E	347831	380
Eric #132	19974)29590	1	NW $\frac{1}{9}$	1S	13E	347832	381
Eric #133	1997-029591	1	NW $\frac{1}{9}$ &NE $\frac{1}{9}$	1S	13E	347833	382
Eric #135	1997-029592	1	SW $\frac{1}{12}$	1S	13E	347834	383
Eric #136	1997-029593	1	SE $\frac{1}{11}$ &SW $\frac{1}{12}$	1S	13E	347835	384
Eric #137	1997-029594	1	SE $\frac{1}{11}$	1S	13E	347836	385
Eric #138	1997-029595	1	NE $\frac{1}{14}$ &SE $\frac{1}{11}$	1S	13E	347837	386
Eric #139	1997-029596	1	NE $\frac{1}{14}$ & SE $\frac{1}{11}$	1S	13E	347838	387
Eric #140	1997-029597	1	NW $\frac{1}{14}$ ,NE $\frac{1}{14}$ ,SW $\frac{1}{11}$ ,SE $\frac{1}{11}$	1S	13E	347839	388
Eric #141	1997-029598	1	NW $\frac{1}{14}$ &SW $\frac{1}{11}$	1S	13E	347840	389
Eric #142	1997-029599	1	NW $\frac{1}{14}$ &SW $\frac{1}{11}$	1S	13E	347841	390
Eric #143	1997-029600	1	NW $\frac{1}{14}$ &SW $\frac{1}{11}$	1S	13E	347842	391
Eric #144	1997-029601	1	NW $\frac{1}{14}$ &SW $\frac{1}{11}$	1S	13E	347843	392
Eric #145	1997-029602	1	NE $\frac{1}{15}$ ,	1S	13E	347844	393
Eric #146	1997-029603	1	NE $\frac{1}{15}$ &SE $\frac{1}{10}$	1S	13E	347845	394
Eric #147	1997-029604	1	NE $\frac{1}{15}$ & SE $\frac{1}{10}$	1S	13E	347846	395
Eric #148	1997-029605	1	NW $\frac{1}{15}$ &SE $\frac{1}{10}$	1S	13E	347847	396
Eric #149	1997-029606	1	NW $\frac{1}{15}$ ,NE $\frac{1}{15}$ ,	1S	13E	347848	397
Eric #150	1997-029607	1	NW $\frac{1}{15}$ &SW $\frac{1}{10}$	1S	13E	347849	398
Eric #151	1997-029608	1	NW $\frac{1}{15}$ &SW $\frac{1}{10}$	1S	13E	347850	399
Eric #152	1997-029609	1	NW $\frac{1}{15}$ &SW $\frac{1}{10}$	1S	13E	347851	400
Eric #153	1997-029610	1	NW $\frac{1}{15}$ &SW $\frac{1}{10}$	1S	13E	347852	401
Eric #154	1997-029611	1	NE $\frac{1}{16}$ &SE $\frac{1}{9}$	1S	13E	347853	402
Eric #155	1997-029612	1	NE $\frac{1}{16}$ & SE $\frac{1}{9}$	1S	13E	347854	403
Eric #156	1997-029613	1	NE $\frac{1}{16}$ & SE $\frac{1}{9}$	1S	13E	347855	404
Eric #157	1998-000721	1	NE $\frac{1}{9}$	1S	13E	347856	405
Eric #158	1998-000721	2	NE $\frac{1}{9}$	1S	13E	347857	406
Eric #159	1998-000721	3	NE $\frac{1}{9}$	1S	13E	347858	407
Eric #160	1997-029617	1	NW $\frac{1}{10}$	1S	13E	347859	408
Eric #161	1997-029618	1	NW $\frac{1}{10}$	1S	13E	347860	409
Eric #162	1997-029619	1	NW $\frac{1}{10}$	1S	13E	347861	410
Eric #163	1997-029620	1	NW $\frac{1}{10}$	1S	13E	347862	411
Eric #164	1997-029621	1	NW $\frac{1}{10}$ & sw $\frac{1}{10}$	1S	13E	347863	412
Eric #165	1997-029622	1	NE $\frac{1}{10}$ & SE $\frac{1}{10}$	1S	13E	347864	413
Eric #166	1997-029623	1	NE $\frac{1}{10}$ & SE $\frac{1}{10}$	1S	13E	347865	414
Eric #167	1997-029624	1	NE $\frac{1}{10}$ &SE $\frac{1}{10}$	1S	13E	347866	415
Eric #168	1198-000721	4	NE 1/4 10,SE 1/4 10, NW 1/4	1S	13E	347867	416
Eric #169	1997-029626	1	NE $\frac{1}{11}$ &SW $\frac{1}{11}$	1S	13E	347868	417
Eric #170	1997-029627	1	NW $\frac{1}{11}$ &SW $\frac{1}{11}$	1S	13E	347869	418



Name of Claim	Book of Records	Page	G&SRB&M Section	Township	Range	AMC	
Eric #171	1997-029628	1	NW¼11&SW¼11	1S	13E	347870	419
Eric #172	1997-029629	1	NW¼11&SW¼11	1S	13E	347871	420
Eric #173	1997-029630	1	NW¼11 & SW¼11 & NE¼11	1S	13E	347872	421
Eric #174	1997-029631	1	NE¼11&SE¼11	1S	13E	347873	422
Eric #175	1997-029632	1	NE¼11 & SE¼11	1S	13E	347874	423
Eric #176	1997-029633	1	NE¼11&SE¼11	1S	13E	347875	424
Eric #177	1997-029634	1	NE¼11 & SE¼1 1 & NW¼12	1S	13E	347876	425
Eric #178	1997-029635	1	NE¼11	1S	13E	347877	426
Eric #179	1997-029636	1	NE¼11	1S	13E	347878	427
Eric #180	1997-029637	1	NE¼11	1S	13E	347879	428
Eric #181	1997-029638	1	NW¼11&NE¼11	1S	13E	347880	429
Eric #182	1997-029639	1	NW¼11	1S	13E	347881	430
Eric #183	1997-029640	1	NW¼11	1S	13E	347882	431
Eric #184	1997-029641	1	NW¼11	1S	13E	347883	432
Eric #185	1997-029642	1	NW¼11	1S	13E	347884	433
Eric #186	1997-029643	1	NE¼10&NW¼11	1S	13E	347885	434
Eric #187	1997-029644	1	NE¼10	1S	13E	347886	435
Eric #188	1997-029645	1	NE¼10	1S	13E	347887	436
Eric #189	1997-029646	1	NE¼10	1S	13E	347888	437
Eric #190	1997-029647	1	NW¼10	1S	13E	347889	438
Eric #191	1997-029648	1	NW¼10	1S	13E	347890	439
Eric #192	1997-029649	1	Nw¼10	1S	13E	347891	440
Eric #193	1997-029650	1	NW¼10	1S	13E	347892	441
Eric #194	1997-029651	1	NW¼10	1S	13E	347893	442
Eric #195	1997-029652	1	NE¼9	1S	13E	347894	443
Eric #196	1997-029653	1	NE¼9	1S	13E	347895	444
Eric #197	1997-029654	1	NE¼9	1S	13E	347896	445
Eric #198	1997-029655	1	SE¼4 & NE¼9	1S	13E	347897	446
Eric #199	1997-029656	1	SE¼4 & NE¼9	1S	13E	347898	447
Eric #200	1997-029657	1	SE¼4 & NE¼9	1S	13E	347899	448
Eric #201	1997-029658	1	NW¼10&SW¼3	1S	13E	347900	449
Eric #202	1997-029659	1	NW¼10 & SW¼3	1S	13E	347901	450
Eric #203	1997-029660	1	NW¼10 & SW¼3	1S	13E	347902	451
Eric #204	1997-029661	1	NW¼10 & SW¼3	1S	13E	347903	452
Eric #205	1997-029662	1	NW¼10,NE¼10,SW¼3,SE¼3	1S	13E	347904	453
Eric #206	1997-029663	1	SE¼8&NE¼10	1S	13E	347905	454
Eric #207	1997-029664	1	SE¼3 & NE¼10	1S	13E	347906	455
Eric #208	1997-029665	1	SE¼3 & NE¼10	1S	13E	347907	456
Eric #209	1997-029666	1	SE¼3,SW¼2,NE¼10,NW¼11	1S	13E	347908	457
Eric #210	1997-029667	1	SW¼2&NW¼11	1S	13E	348024	458
Eric #211	1997-029668	1	SW¼2&NW¼11	1S	13E	348025	459
Eric #212	1997-029669	1	NW¼11&SW¼2	1S	13E	348026	460
Eric #213	1997-029670	1	SW¼2&NW¼11	1S	13E	348027	461
Eric #214	1998-721	5	SW¼2,SE¼2,NW¼11,NE¼1	1S	13E	348028	462
Eric #215	1997-029672	1	NE¼11 & SE¼2	1S	13E	348029	463
Eric #216	1997-029673	1	SE¼2 & NE¼11	1S	13E	348030	464
Eric #217	1997-029674	1	SE¼2	1S	13E	348031	465
Eric #218	1998-000721	6	SW¼2 & SE¼2	1S	13E	348032	466
Eric #219	1997-029676	1	SW¼2	1S	13E	348033	467
Eric #220	1997-029677	1	SW¼2	1S	13E	348034	468
Eric #221	1997-029678	1	SW¼2	1S	13E	348035	469
Eric #222	1997-029679	1	SW¼2	1S	13E	348036	470
Eric #223	1997-029680	1	SE¼3 & SW¼2	1S	13E	348037	471

Exhibit A

Name of Claim	Book of Records	Page	G&SRB&M Section	Township	Range	AMC	
Eric #224	1998-000721	7	NE¼10 & SE¼3	1S	13E	348038	472
Eric #225	1997-029682	1	SE¼3	1S	13E	348039	473
Eric #226	1997-029683	1	SE¼3	1S	13E	348040	474
Eric #227	1997-029684	1	SW¼3 & SE¼3	1S	13E	348041	475
Eric #228	1998-000721	8	NW¼10&. SW¼3	1S	13E	348042	476
Eric #229	1998-000721	9	NW¼10&SW¼3	1S	13E	348043	477
Eric #230	1997-029687	1	SE¼3 & NE¼3	1S	13E	348044	478
Eric #231	1997-029688	1	SE¼3&NE¼3	1S	13E	348045	479
Eric #232	1997-029689	1	SE¼3,NE¼3,SW¼2,NW¼2	1S	13E	348046	480
Eric #233	1997-029690	1	SW¼2&NW¼2	1S	13E	348047	481
Eric #234	1997-029691	1	SW¼2&NW¼2	1S	13E	348048	482
Eric #235	1997-029692	1	SW¼2 & NW¼2	1S	13E	348049	483
Eric #236	1998-000721	10	NW 1/4 2, SW 1/4 2	1S	13E	348050	484
Eric #237	1997-029694	1	NE¼2 & SE¼2	1S	13E	348051	485
Eric #238	1997-029695	1	NE¼2	1S	13E	348052	486
Eric #239	1997-029696	1	NE¼2	1S	13E	348053	487
Eric #240	1997-029697	1	NW¼2	1S	13E	348054	488
Eric #241	1997-029698	1	SE¼4&NE¼9	1S	13E	348055	489
Eric #242	1997-029699	1	SE¼2	1S	13E	348056	490
Eric #243	1997-029700	1	NW¼28	1S	13E	348057	491
Eric #244	1997-029701	1	NW¼28 & NE¼28	1S	13E	348058	492
Eric #245	1997-029702	1	NE¼28	1S	13E	348059	493
Eric #246	1997-029703	1	NE¼28&NW¼27	1S	13E	348060	494
Eric #247	1997-029704	1	NW¼28	1S	13E	348061	495
Eric #248	1997-029705	1	NE¼2	1S	13E	348062	496
Eric #249	1997-029706	1	NE¼2	1S	13E	348063	497
Eric #250	1997-029707	1	NE¼20 & NW¼20	1S	13E	348064	498
Eric #251	1997-029708	1	NE¼20,	1S	13E	348065	499
Eric #252	1997-029709	1	SW¼20 & NW¼20	1S	13E	348066	500
Eric #253	1997-029710	1	NW¼20	1S	13E	348067	501
Eric #254	1997-029711	1	N-W¼20	1S	13E	348068	502
Eric #255	1997-029712	1	NW¼20 & SW¼20	1S	13E	348069	503
Eric #256	1997-029713	1	NW¼20 & SW¼20	1S	13E	348070	504
Eric #257	1997-029714	1	NW¼20	1S	13E	348071	505
Eric #258	1997-029715	1	NW¼20	1S	13E	348072	506
Eric #259	1997-029716	1	NW¼20 & SW¼20	1S	13E	348073	507
Eric #260	1997-029717	1	NE¼19,SE¼19,NW¼20,SW¼	1S	13E	348074	508
Eric #261	1997-029718	1	NE¼19 & NW¼20	1S	13E	348075	509
Eric #262	1997-029719	1	NW¼19&NE¼19	1S	13E	348076	510
Eric #263	1997-029720	1	NE¼19,SE¼19,NW¼19,SW¼	1S	13E	348077	511
Eric #264	1997-029721	1	SW¼19 & SE¼19	1S	13E	348078	512
Eric #265	1997-029722	1	SE¼19 & SW¼20	1S	13E	348079	513
Eric #266	1997-029723	1	SW¼20	1S	13E	348080	514
Eric #267	1997-029724	1	SW¼20	1S	13E	348081	515
Eric #268	1997-029725	1	SW¼20	1S	13E	348082	516
Eric #269	1997-029726	1	SW¼20	1S	13E	348083	517
Eric #270	1997-029727	1	SE¼20 & SW¼20	1S	13E	348084	518
Eric #271	1997-029728	1	SE¼20,SW¼20,NW¼29,NE¼	1S	13E	348085	519
Eric #272	1997-029729	1	SW¼20&NW¼29	1S	13E	348086	520
Eric #273	1998-000721	11	SE¼19&NE¼30	1S	13E	348087	521
Eric #274	1997-029731	1	NE¼20,NW¼20,SW¼17,SE¼	1S	13E	348088	522
Eric #275	1997-029732	1	NW¼20 & SW¼17	1S	13E	348089	523
Eric #276	1997-029733	1	NW¼20 & SW¼17	1S	13E	348090	524

Name of Claim	Book of Records	Page	G&SRB&M Section	Township	Range	AMC	
Eric #277	1997-029734	1	NW¼20 & SW¼17	1S	13E	348091	525
Eric #278	1997-029735	1	NW¼20 & SW¼17	1S	13E	348092	526
Eric #280	1997-029736	1	SE¼13 & NE¼24	1S	13E	348093	527
Eric #281	1997-029737	1	SW¼18&NW¼19	1S	14E	348094	528
Eric #282	1997-029738	1	SW¼18&NW¼19	1S	14E	348095	529
Eric #283	1997-029739	1	SW¼18&NW¼19	1S	14E	348096	530
Eric #284	1997-029740	1	SW¼18&NW¼19	1S	14E	348097	531
Eric #285	1997-029741	1	SW¼18,SE¼15,NW¼19,NE¼	1S	14E	348098	532
Eric #286	1997-029742	1	SE¼18	1S	14E	348099	533
Eric #287	1997-029743	1	NE¼24	1S	13E	348100	534
Eric #288	1997-029744	1	NE¼24	1S	13E	348101	535
Eric #289	1997-029745	1	NE¼24	1S	13E	348102	536
Eric #290	1997-029746	1	NE¼24	1S	13E	348103	537
Eric #291	1997-029747	1	NE¼24 & NW¼24	1S	13E	348104	538
Eric #292	1997-029748	1	NW¼24	1S	13E	348105	539
Eric #293	1997-029749	1	NW¼24	1S	13E	348106	540
Eric #294	1997-029750	1	NW¼24	1S	13E	348107	541
Eric #295	1997-029751	1	NW¼24	1S	13E	348108	542
Eric #296	1997-029732	1	NE¼19	1S	14E	348109	543
Eric #297	1997-029753	1	NE¼19&S¼19	1S	14E	348110	544
Eric #298	1997-029754	1	NE¼19	1S	14E	348111	545
Eric #299	1997-029755	1	NE¼19 & SE¼19	1S	14E	348112	546
Eric #300	1997-029756	1	NE¼19	1S	14E	348113	547
Eric #301	1997-029757	1	NE¼19 & SE¼19	1S	14E	348114	548
Eric #302	1997-029758	1	NW¼19&NE¼19	1S	14E	348115	549
Eric #303	1997-029759	1	NW¼19 & NE¼19 & SW¼19	1S	14E	348116	550
Eric #304	1997-029760	1	NW¼19	1S	14E	348117	551
Eric #305	1997-029761	1	NW¼19&SW¼19	1S	14E	348118	552
Eric #306	1997-029762	1	NW¼19	1S	14E	348119	553
Eric #307	1997-029763	1	NW¼19 & SW¼19	1S	14E	348120	554
Eric #308	1997-029764	1	NW¼19	1S	14E	348121	555
Eric #309	1997-029765	1	NW¼19&SW¼19	1S	14E	348122	556
Eric #310	1997-029766	1	NW¼19	1S	14E	348123	557
Eric #311	1997-029767	1	SE¼19	1S	14E	348124	558
Eric #312	1997-029768	1	SE¼19	1S	14E	348125	559
Eric #313	1997-029769	1	SE¼19	1S	14E	348126	560
Eric #314	1997-029770	1	SE¼19 & SW¼19	1S	14E	348127	561
Eric #315	1997-029771	1	SW¼19	1S	14E	348128	562
Eric #316	1997-029772	1	NE¼23 & NW¼24	1S	13E	348129	563
Eric #317	1997-029773	1	NE¼23 & SE¼23 & NW¼24	1S	13E	348130	564
Eric #318	1997-029774	1	SE¼23&SW¼24	1S	13E	348131	565
Eric #319	1997-029775	1	NE¼23 & SE¼23 & NW¼24	1S	13E	348132	566
Eric #320	1997-029776	1	SE¼23 & SW¼24	1S	13E	348133	567
Eric #321	1997-029777	1	NW¼24 & SW¼24	1S	13E	348134	568
Eric #322	1997-029778	1	SW¼24	1S	13E	348135	569
Eric #323	1997-029779	1	NW¼24&SW¼24	1S	13E	348136	570
Eric #324	1997-029780	1	SW¼24	1S	13E	348137	571
Eric #325	1997-029781	1	NW¼24&SW¼24	1S	13E	348138	572
Eric #326	1997-029782	1	SW¼24	1S	13E	348139	573
Eric #327	1997-029783	1	NW¼24 & NE¼24 & SW¼24	1S	13E	348140	574
Eric #328	1997-029784	1	SW¼24&SE¼24	1S	13E	348141	575
Eric #329	1997-029785	1	NE¼26	1S	13E	348142	576
Eric #330	1997-029786	1	NE¼26	1S	13E	348143	577

Exhibit A

Name of Claim	Book of Records	Page	G&SRB&M Section	Township	Range	AMC	
Eric #331	1997-029787	1	SE $\frac{1}{4}$ 23 & NE $\frac{1}{4}$ 26 & SW $\frac{1}{4}$ 24	1S	13E	348144	578
Eric #332	1997-029788	1	NE $\frac{1}{4}$ 26 & NW $\frac{1}{4}$ 25	1S	13E	348145	579
Eric #333	1997-029789	1	SW $\frac{1}{4}$ 24 & NW $\frac{1}{4}$ 25	1S	13E	348146	580
Eric #334	1997-029790	1	NE $\frac{1}{4}$ 26 & NW $\frac{1}{4}$ 25	1S	13E	348147	581
Eric #335	1997-029791	1	SW $\frac{1}{4}$ 24&NW $\frac{1}{4}$ 25	1S	13E	348148	582
Eric #336	1997-029792	1	NW $\frac{1}{4}$ 25	1S	13E	348149	583
Eric #337	1997-029793	1	SW $\frac{1}{4}$ 24&NW $\frac{1}{4}$ 25	1S	13E	348150	584
Eric #338	1997-029794	1	NW $\frac{1}{4}$ 25	1S	13E	348151	585
Eric #339	1997-029795	1	SW $\frac{1}{4}$ 24 & NW $\frac{1}{4}$ 25	1S	13E	348152	586
Eric #340	1997-029796	1	NW $\frac{1}{4}$ 25	1S	13E	348153	587
Eric #341	1997-029797	1	SW $\frac{1}{4}$ 24 & SE $\frac{1}{4}$ 24 & NW $\frac{1}{4}$ 25	1S	13E	348154	588
Eric #342	1997-029798	1	NW $\frac{1}{4}$ 25&NE $\frac{1}{4}$ 25	1S	13E	348155	589
Eric #343	1997-029799	1	SE $\frac{1}{4}$ 26	1S	13E	348156	590
Eric #344	1997-029800	1	NE $\frac{1}{4}$ 26 & SE $\frac{1}{4}$ 26	1S	13E	348157	591
Eric #345	1997-029801	1	SE $\frac{1}{4}$ 26	1S	13E	348158	592
Eric #346	1997-029802	1	NE $\frac{1}{4}$ 26 & SE $\frac{1}{4}$ 26	1S	13E	348159	593
Eric #347	1997-029803	1	SE $\frac{1}{4}$ 26 & SW $\frac{1}{4}$ 25	1S	13E	348160	594
Eric #348	1997-029804	1	NE $\frac{1}{4}$ 26 & SE $\frac{1}{4}$ 26 & NW $\frac{1}{4}$ 25	1S	13E	348161	595
Eric #349	1997-029805	1	NW $\frac{1}{4}$ 25&SW $\frac{1}{4}$ 25	1S	13E	348162	596
Eric #350	1997-029806	1	NE $\frac{1}{4}$ 35	1S	13E	348163	597
Eric #351	1997-029807	1	NE $\frac{1}{4}$ 35	1S	13E	348164	598
Eric #352	1997-029808	1	NE $\frac{1}{4}$ 35 & SE $\frac{1}{4}$ 35	1S	13E	348165	599
Eric #353	1997-029809	1	NE $\frac{1}{4}$ 35 & SE $\frac{1}{4}$ 35	1S	13E	348166	600
Eric #354	1997-029810	1	SE $\frac{1}{4}$ 35	1S	13E	348167	601
Eric #355	1997-029811	1	NE $\frac{1}{4}$ 35 & SE $\frac{1}{4}$ 35	1S	13E	348168	602
Eric #356	1997-029812	1	NE $\frac{1}{4}$ 35&SE $\frac{1}{4}$ 35&SW $\frac{1}{4}$ 35&S	1S	13E	348169	603
Eric #357	1997-029813	1	NW $\frac{1}{4}$ 35 & SW $\frac{1}{4}$ 35	1S	13E	348170	604
Eric #358	1997-029814	1	SW $\frac{1}{4}$ 35&NW $\frac{1}{4}$ 35	1S	13E	348171	605
Eric #359	1997-029815	1	NW $\frac{1}{4}$ 35 & SW $\frac{1}{4}$ 35	1S	13E	348172	606
Eric #360	1997-029816	1	NW $\frac{1}{4}$ 35 & SW $\frac{1}{4}$ 35	1S	13E	348173	607
Eric #361	1997-029817	1	SW $\frac{1}{4}$ 35	1S	13E	348174	608
Eric #362	1997-029818	1	SW $\frac{1}{4}$ 35	1S	13E	348175	609
Eric #363	1997-029819	1	SW $\frac{1}{4}$ 35	1S	13E	348176	610
Kay 1	1732	129-130	SW 1/4 SE 1/4 Section 21	1S	13E	312984	611
Kay 2	1732	131-132	SW 1/4 SE 1/4 Section 21	1S	13E	312985	612
Kay 3	1732	133-134	SW 1/4 SE 1/4 Section 21	1S	13E	312986	613
Kay 5	1732	137-138	NE 1/4 Section 34	1S	13E	312988	614
Kay 6	1732	139-140	NW 1/4 Section 22	1S	13E	312989	615
Kay 7	1732	141-142	NE 1/4 Section 34	1S	13E	312990	616
Kay 8	1732	143-144	NW 1/4 Section 22	1S	13E	312991	617
Kay 9	1732	145-146	NE 1/4 Section 34	1S	13E	312992	618
Kay 10	1762	147-148	NW 1/4 Section 22	1S	13E	312993	619
Kay 11	1732	149-150	NE 1/4 SE 1/4 Section 21	1S	13E	312994	620
Kay 12	1732	151-152	NW 1/4 SW 1/4 Section 22	1S	13E	312995	621
Kay 13	1732	153-154	SE 1/4 Section 34	1S	13E	312996	622
Kay 14	1732	155-156	SW 1/4 Section 22	1S	13E	312997	623
Kay 18	1732	163-164	NE 1/4 NW 1/4 Section 22	1S	13E	313001	624
Kay 19E	1732	165-166	NE 1/4 Section 22	1S	13E	313002	625
Kay 19W	1732	167-168	NE 1/4 Section 22	1S	13E	313003	626
Kay 20E	1732	169-170	NE 1/4 NW 1/4 Section 22	1S	13E	313004	627
Kay 20W	1732	171-172	NE 1/4 NW 1/4 Section 22	1S	13E	313005	628
Kay 21E	1732	173-174	NE 1/4 NW 1/4 Section 22	1S	13E	313006	629
Kay 21W	1732	175-176	NE 1/4 NW 1/4 Section 22	1S	13E	313007	630

Name of Claim	Book of Records	Page	G&SRB&M Section	Township	Range	AMC	
Kay 22	1732	177-178	NE 1/4 NW 1/4 Section 22	1S	13E	313008	631
Kay 81	1732	179-180	NE 1/4 NW 1/4 Section 21	1S	13E	313009	632
Kay 82	1732	181-182	NW 1/4 Section 21	1S	13E	313010	633
Kay 83	1732	183-184	NE 1/4 NW 1/4 Section 21	1S	13E	313011	634
Kay 84	1732	185-186	NW 1/4 Section 21	1S	13E	313012	635
Kay 85	1732	187-188	NE 1/4 NW 1/4 Section 21	1S	13E	313013	636
Kay 86	1732	189-190	NW 1/4 Section 21	1S	13E	313014	637
Kay 87	1732	191-192	NE 1/4 NW 1/4 SW 1/4 SE 1/4	1S	13E	313015	638
Kay 88	1732	193-194	NW 1/4 SW 1/4 Section 21	1S	13E	313016	639
Kay 129	1732	195-196	NE 1/4 Section 20	1S	13E	313017	640
Kay 130	1732	197-198	NE 1/4 Section 20	1S	13E	313018	641
Kay 131	1732	199-200	NE 1/4 Section 20	1S	13E	313019	642
Kay 132	1732	201-202	NE 1/4 Section 20	1S	13E	313020	643
Kay 133	1732	203-204	NE 1/4 Section 20	1S	13E	313021	644
Kay 134	1732	205-206	NE 1/4 Section 20	1S	13E	313022	645
Kay 135	1732	207-208	NE 1/4 SE 1/4 Section 20	1S	13E	313023	646
Kay 136	1732	209-210	NE 1/4 SE 1/4 Section 20	1S	13E	313024	647
Kay 137	1732	211-212	SE 1/4 Section 20	1S	13E	313025	648
Kay 138	1732	213-214	SE 1/4 Section 20	1S	13E	313026	649
Kay 141	1732	215-216	SE 1/4 Section 20	1S	13E	313027	650
Kay 142	1732	217-218	SE 1/4 Section 20	1S	13E	313028	651
Kay 143	1732	219-220	SE 1/4 Section 20	1S	13E	313029	652
Kay 145	1732	221-222	SE 1/4 Section 20	1S	13E	313030	653
Kay 146	1732	223-224	SE 1/4 Section 20	1S	13E	313031	654
Kay 147	1732	225-226	SE 1/4 Section 20	1S	13E	313032	655
Kay 148	1732	227-228	SE 1/4 Section 20	1S	13E	313033	656
Kay 149	1732	229-230	SE 1/4 Section 20	1S	13E	313034	657
Kay 150	1732	231-232	SE 1/4 Section 20	1S	13E	313035	658
Kay 152	604	874	NW 1/4 Section 28	1S	13E	47117	659
LD No. 1	711	870	NE 1/4 Section 23	1S	13E	47272	660
LD No. 2	693	556	NE 1/4 SE 1/4 Section 23	1S	13E	47273	661
LD No. 3	688	870	SE 1/4 Section 23	1S	13E	47274	662
LD No. 4	693	558	NE 1/4 Section 26	1S	13E	47275	663
LD No. 5	693	559	NE 1/4 SE 1/4 Section 26	1S	13E	47276	664
LD No. 6	693	560	SE 1/4 Section 26	1S	13E	47277	665
LD No. 7	693	561	NE 1/4 Section 35	1S	13E	47278	666
LD No. 8	693	562	NE 1/4 Section 35	1S	13E	47279	667
LD No. 9	716	365	NE 1/4 Section 23	1S	13E	47280	668
Margaret 69	559	854	NE 1/4 NW 1/4 Section 22	1S	13E	45754	669
Margaret 69 East	568	276	NE 1/4 NW 1/4 Section 22	1S	13E	45755	670
Margaret 133	559	860	SW 1/4 section 14	1S	13E	45820	671
Margaret 135	559	862	SW 1/4 section 14	1S	13E	45823	672
Margaret 137	559	864	NW 1/4 Section 23	1S	13E	45826	673
Margaret 138	574	588	NE 1/4 Section 22	1S	13E	45827	674
Margaret 139	559	866	NW 1/4 Section 23	1S	13E	45828	675
Margaret 140	574	589	NE 1/4 Section 22	1S	13E	45829	676
Margaret 153	564	531	SW SE 1/4 Ssction 14	1S	13E	45842	677
Margaret 154	564	532	SW SE 1/4 Ssction 14	1S	13E	45843	678
Margaret 155	564	533	NE 1/4 NW 1/4 Section 23	1S	13E	45844	679
Margaret 156	564	534	NE 1/4 NW 1/4 Section 23	1S	13E	45845	680

Name of Claim	Book of Records	Page	G&SRB&M Section	Township	Range	AMC	
Margaret 157	559	874	NE 1/4 NW1/4 Section 22	1S	13E	45846	681
Margaret 159	559	876	NE 1/4 NW1/4 Section 22	1S	13E	45849	682
Margaret 161	559	878	NE 1/4 NW1/4 Section 22	1S	13E	45852	683
Margaret 162	559	879	NW 1/4 Section 22	1S	13E	45853	684
Margaret 162 West	568	282	NW 1/4 Section 22	1S	13E	45854	685
Margaret 163	559	880	SW 1/4 SE 1/4 Section 22	1S	13E	45855	686
Margaret 164 West	568	283	SW 1/4 Section 22	1S	13E	45857	687
Margaret 164	583	785	SW 1/4 Section 22	1S	13E	45856	688
Margaret 165	559	882	SW 1/4 SE 1/4 Section 22	1S	13E	45858	689
Margaret 166	559	883	SW 1/4 Section 22	1S	13E	45859	690
Margaret 166 West	568	284	NW 1/4 Section 22	1S	13E	45860	691
Margaret 217	559	884	NW 1/4 Section 23	1S	13E	45901	692
Margaret 218	559	885	NE 1/4 Section 22	1S	13E	45902	693
Margaret 219	559	886	NW 1/4 Section 23	1S	13E	45903	694
Margaret 220	559	887	NE 1/4 Section 22	1S	13E	45904	695
Margaret 221	559	888	NW 1/4 Section 23	1S	13E	45905	696
Margaret 222	559	889	NE 1/4 Section 22	1S	13E	45906	697
Margaret 223	559	890	SW 1/4 SE 1/4 Section 22	1S	13E	45907	698
Margaret 224	559	891	SE 1/4 Section 22	1S	13E	45908	699
Margaret 225	583	784	SW 1/4 Section 23	1S	13E	45909	700
Margaret 226	574	603	SE 1/4 Section 22	1S	13E	45910	701
Margaret 227	564	535	NE 1/4 NW 1/4 Section 23	1S	13E	45911	702
Margaret 228	564	536	NE 1/4 NW 1/4 Section 23	1S	13E	45912	703
Margaret 229	564	537	NE 1/4 NW 1/4 Section 23	1S	13E	45913	704
Margaret 230	564	538	SW 1/4 SE 1/4 Section 23	1S	13E	45914	705
Margaret 231	564	539	SW 1/4 SE 1/4 Section 23	1S	13E	45915	706
Margaret 233	559	894	SW 1/4 SE 1/4 Section 22	1S	13E	45916	707
Margaret 234	559	895	SW 1/4 Section 22	1S	13E	45917	708
Margaret 234 West	568	287	SW 1/4 Section 22	1S	13E	45918	709
Margaret 235	560	729	SW 1/4 SE 1/4 Section 22	1S	13E	45919	710
Margaret 236	574	604	SW 1/4 Section 22	1S	13E	45920	711
Margaret 237	560	731	SW 1/4 SE 1/4 Section 22	1S	13E	45921	712
Margaret 238	560	732	SW 1/4 Section 22	1S	13E	45922	713
Margaret 239	560	733	NE 1/4 NW 1/4 Section 27	1S	13E	45923	714
Margaret 240	560	734	NW 1/4 Section 27	1S	13E	45924	715
Margaret 241	560	735	NE 1/4 NW 1/4 Section 27	1S	13E	45925	716
Margaret 242	574	605	NW 1/4 Section 27	1S	13E	45926	717
Margaret 243	560	737	NE 1/4 NW 1/4 Section 27	1S	13E	45927	718
Margaret 244	574	606	NW 1/4 Section 27	1S	13E	45928	719
Margaret 245	560	739	NE 1/4 NW 1/4 Section 27	1S	13E	45929	720
Margaret 246	560	740	NW 1/4 Section 27	1S	13E	45930	721
Margaret 247	559	896	SW 1/4 Section 23	1S	13E	45931	722
Margaret 248	574	607	SE 1/4 Section 22	1S	13E	45932	723
Margaret 249	561	578	SW 1/4 Section 23	1S	13E	45933	724
Margaret 250	561	579	SE 1/4 Section 22	1S	13E	45934	725
Margaret 251	561	580	SW 1/4 Section 23	1S	13E	45935	726
Margaret 252	561	581	SE 1/4 Section 22	1S	13E	45936	727
Margaret 253	561	582	NW 1/4 Section 26	1S	13E	45937	728
Margaret 254	561	583	NE 1/4 Section 27	1S	13E	45938	729
Margaret 255	561	584	NW 1/4 Section 26	1S	13E	45939	730

Name of Claim	Book of Records	Page	G&SRB&M Section	Township	Range	AMC	
Margaret 256	561	585	NE 1/4 Section 27	1S	13E	45940	731
Margaret 257	561	586	NW 1/4 Section 26	1S	13E	45941	732
Margaret 258	561	587	NE 1/4 Section 27	1S	13E	45942	733
Margaret 259	561	588	NW 1/4 Section 26	1S	13E	45943	734
Margaret 260	561	589	NE 1/4 Section 27	1S	13E	45944	735
Margaret 261	560	741	SW 1/4 SE 1/4 Section 27	1S	13E	45945	736
Margaret 262	560	742	SW 1/4 Section 27	1S	13E	45946	737
Margaret 263	560	743	SW 1/4 SE 1/4 Section 27	1S	13E	45947	738
Margaret 264	560	744	SW 1/4 Section 27	1S	13E	45948	739
Margaret 265	561	590	SW 1/4 Section 26	1S	13E	45949	740
Margaret 266	561	591	SE 1/4 Section 27	1S	13E	45950	741
Margaret 267	561	592	SW 1/4 Section 26	1S	13E	45951	742
Margaret 268	561	593	SE 1/4 Section 27	1S	13E	45952	743
Margaret 269	560	745	SW 1/4 SE 1/4 Section 27	1S	13E	45953	744
Margaret 270	560	746	SW 1/4 Section 27	1S	13E	45954	745
Margaret 271	560	747	SW 1/4 SE 1/4 Section 27	1S	13E	45955	746
Margaret 272	560	748	SW 1/4 Section 27	1S	13E	45956	747
Margaret 273	561	594	SW 1/4 Section 26	1S	13E	45957	748
Margaret 274	561	595	SE 1/4 Section 27	1S	13E	45958	749
Margaret 275	561	596	SW 1/4 Section 26	1S	13E	45959	750
Margaret 276	561	596	SE 1/4 Section 27	1S	13E	45960	751
Margaret 277	561	596	SW 1/4 SE 1/4 Section 26	1S	13E	45961	752
Margaret 278	561	597	SW 1/4 SE 1/4 Section 26	1S	13E	45962	753
Margaret 279	561	598	SW 1/4 SE 1/4 Section 26	1S	13E	45963	754
Margaret 280	561	599	SW 1/4 SE 1/4 Section 26	1S	13E	45964	755
Margaret 281	561	600	NE 1/4 NW 1/4 Section 26	1S	13E	45965	756
Margaret 282	561	603	NE 1/4 NW 1/4 Section 26	1S	13E	45966	757
Margaret 283	567	542	NE 1/4 NW 1/4 Section 26	1S	13E	45967	758
Margaret 284	567	543	NE 1/4 NW 1/4 Section 26	1S	13E	45968	759
Margaret 285	567	544	NW 1/4 SW 1/4 Section 23	1S	13E	45969	760
Margaret 286	567	545	SW 1/4 SE 1/4 Section 23	1S	13E	45970	761
Margaret 287	564	540	SW 1/4 SE 1/4 Section 23	1S	13E	45971	762
Margaret 305	565	739	NE 1/4 NW 1/4 Section 35	1S	13E	45985	763
Margaret 306	565	740	NW 1/4 Section 35	1S	13E	45986	764
Margaret 307	565	741	NE 1/4 NW 1/4 Section 35	1S	13E	45987	765
Margaret 308	565	742	NW 1/4 Section 35	1S	13E	45988	766
Margaret 309	565	743	NE 1/4 NW 1/4 Section 35	1S	13E	45989	767
Margaret 310	565	744	NW 1/4 Section 35	1S	13E	45990	768
Margaret 311	565	745	NE 1/4 NW 1/4 Section 35	1S	13E	45991	769
Margaret 312	565	746	NW 1/4 Section 35	1S	13E	45992	770
Margaret 313	565	747	SE 1/4 Section 27	1S	13E	45993	771
Margaret 314	565	748	SW 1/4 SE 1/4 Section 27	1S	13E	45994	772
Margaret 315	565	749	NE 1/4 Section 34	1S	13E	45995	773
Margaret 316	565	750	NE 1/4 NW 1/4 Section 34	1S	13E	45996	774
Margaret 317	565	751	NE 1/4 Section 34	1S	13E	45997	775
Margaret 318	565	752	NE 1/4 NW 1/4 Section 34	1S	13E	45998	776
Margaret 319	565	753	NE 1/4 Section 34	1S	13E	45999	777
Margaret 320	565	754	NE 1/4 NW 1/4 Section 34	1S	13E	46000	778
Margaret 321	567	546	SW 1/4 Section 27	1S	13E	46001	779
Margaret 322	567	547	NW 1/4 Section 34	1S	13E	46002	780

Exhibit A

Name of Claim	Book of Records	Page	G&SRB&M Section	Township	Range	AMC	
Margaret 323	567	548	NW 1/4 Section 34	1S	13E	46003	781
Margaret 324	567	549	NW 1/4 Section 34	1S	13E	46004	782
Margaret 325	565	755	SW 1/4 Section 22	1S	13E	46005	783
Margaret 327	565	757	SW 1/4 Section 22	1S	13E	46007	784
Margaret 328	565	758	SE 1/4 Section 34	1S	13E	46008	785
Margaret 331	614	329	SW 1/4 Section 22	1S	13E	46011	786
Margaret 332	583	778	NE 1/4 Section 28	1S	13E	46012	787
Margaret 333	572	916	NW 1/4 Section 27	1S	13E	46013	788
Margaret 334	572	917	NE 1/4 Section 28	1S	13E	46014	789
Margaret 335	583	787	NE 1/4 Section 28	1S	13E	46015	790
Margaret 336	572	919	NE 1/4 NW 1/4 Section 28	1S	13E	46016	791
Rook No. 1	1771	262	NE 1/4 Section 23	1S	13E	316548	792
Rook No. 2	1771	263	NE 1/4 SE 1/4 Section 23	1S	13E	316549	793
Rook No. 3	1771	264	SE 1/4 Section 23	1S	13E	316550	794
Rook No. 4	1771	265	SE 1/4 Section 23	1S	13E	316551	795
Rook No. 5	1771	266	SE 1/4 Section 23	1S	13E	316552	796
Rook No. 6	1771	267	SE 1/4 Section 23	1S	13E	316553	797
Rook No. 7	1771	268	NE 1/4 Section 26	1S	13E	316554	798
Resolution No. 1	Dkt 1712	231	SW 1/4 NW 1/4 NW 1/4 SW 1/4 34	1S	13E	355456	799
Resolution No. 2	Dkt 1712	232	SW 1/4 NW 1/4 NW 1/4 SW 1/4 34	1S	13E	355457	800
Resolution No. 3	Dkt 1712	233	SE 1/4 NW 1/4 NE 1/4 SW 1/4 34	1S	13E	355458	801
Resolution No. 4	Dkt 1712	234	NE 1/4 SW 1/4 SE 1/4 NW 1/4 34	1S	13E	355459	802
Resolution No. 5	Dkt 1712	235	SW 1/4 NW 1/4 NE 1/4 SW 1/4 34	1S	13E	355460	803
Resolution No. 6	Dkt 1712	236	SW 1/4 NE 1/4 NW 1/4 SE 1/4 34	1S	13E	355461	804
Resolution No. 7	Dkt 1712	237	SW 1/4 NE 1/4 NW 1/4 SE 1/4 34	1S	13E	355462	805
Resolution No. 8	Dkt 1712	238	NE 1/4 SE 1/4, SE 1/4 NE 1/4 34	1S	13E	355463	806
Resolution No. 9	Dkt 1712	239	NE 1/4 SE 1/4 SE 1/4 NE 1/4 34	1S	13E	355464	807
Resolution No. 10	Dkt 1712	240	NE 1/4 SE 1/4 SE 1/4 SE 1/4 34	1S	13E	355465	808
Resolution No. 11	Dkt 1712	241	NE 1/4 SE 1/4 SE 1/4 SE 1/4 34	1S	13E	355466	809
Resolution No. 12	Dkt 1712	242	NW 1/4 SE 1/4 SW 1/4 SE 1/4 34	1S	13E	355467	810
Resolution No. 13	Dkt 1712	243	NW 1/4 SE 1/4 SW 1/4 SE 1/4 34	1S	13E	355468	811
Resolution No. 14	Dkt 1712	244	SE 1/4 SW 1/4 NE 1/4 SW 1/4 34	1S	13E	355469	812
Resolution No. 15	Dkt 1712	245	NE 1/4 SW 1/4 SE 1/4 SW 1/4 34	1S	13E	355470	813
Resolution No. 16	Dkt 1712	246	NE 1/4 SW 1/4 SE 1/4 SW 1/4 34	1S	13E	355471	814
Resolution No. 17	Dkt 1712	247	NE 1/4 SW 1/4 SW 1/4 SW 1/4 34	1S	13E	355472	815
Resolution No. 18	Dkt 1712	248	NE 1/4 SW 1/4 SW 1/4 SW 1/4 34	1S	13E	355473	816
Resolution No. 19	Dkt 1715	533	S 1/2 SE 1/4 SE 1/4 34	1S	13E	355474	817
Resolution No. 20	Dkt 1715	534	S 1/2 SW 1/4 SE 1/4 34	1S	13E	355475	818
Resolution No. 21	Dkt 1715	535	S 1/2 SE 1/4 SW 1/4 34	1S	13E	355476	819
Resolution No. 22	Dkt 1715	536	S 1/2 SW 1/4 SW 1/4 34	1S	13E	355477	820
East No. 9A	2001	886	SW 1/4 429, SE 1/4 429	1S	13E	355529	821
Sun #62A	2001	899	SW 1/4 428	1S	13E	355534	822
Sun #63A	2001	901	SW 1/4 428	1S	13E	355535	823
Sun #64A	2001	903	SW & SE 1/4 428	1S	13E	355536	824
Dan 1	2002	868	SE 1/4 3	2S	12E	356180	825
Dan 2	2002	869	SE 1/4 2	2S	12E	356181	826
Dan 3	2002	870	SW 1/4 11	2S	12E	356182	827
Dan 4	2002	871	SE 1/4 NE 1/4 11	2S	12E	356183	828
Dan 5	2002	872	NW 1/4 SW 1/4 412, NE 1/4 411	2S	12E	356184	829
Dan 6	2002	873	SE 1/4 SW 1/4 36	1S	12E	356185	830



Name of Claim	Book of Records	Page	G&SRB&M Section	Township	Range	AMC	
Dan 7	2002	874	SE1/4SW1/4 36	1S	12E	356186	831
Dan 8	2002	875	SW1/4SE1/4 1,NE1/4 12	2S	12E	356187	832
Dan 9	2002	876	SE1/4SW1/4 1,NE1/4 12	2S	12E	356188	833
Dan 10	2002	877	SE1/4 1	2S	12E	356189	834
Dan 11	2002	878	NE1/412	2S	12E	356190	835
Dan 12	2002	879	NE1/412	2S	12E	356191	836
Dan 13	2002	880	SE1/41,NE1/412	2S	12E	356192	837
Dan 14	2002	881	NE1/4SE1/412	2S	12E	356193	838
Dan 15	2002	882	NE1/4SE1/412	2S	12E	356194	839
Dan 16	2002	883	NE1/412	2S	12E	356195	840
Dan 17	2002	884	SW1/4 1	2S	12E	356196	841
Dan 18	2002	885	SW1/4SE1/4 1	2S	12E	356197	842
Dan 19	2002	886	NW1/411	2S	12E	356198	843
Dan 20	2002	887	SW1/411	2S	12E	356199	844
Dan 21	2002	888	NW1/4SW1/411	2S	12E	356200	845
Dan 22	2002	889	NW1/4SW1/411	2S	12E	356201	846
Dan 23	2002	890	NW1/4SW1/411	2S	12E	356202	847
Dan 24	2002	891	NW1/4NE1/4 2	2S	12E	356203	848
Legal Tender 1	2003	12154	North West 1/4 Section 1	2S	12E	356884	849
Legal Tender 2	2003	12155	North West 1/4 Section 1	2S	12E	356885	850
Legal Tender 3	2003	12156	South West 1/4 Section 1	2S	12E	356886	851
Legal Tender 4	2003	12157	South West 1/4 Section 1	2S	12E	356887	852
Legal Tender 5	2003	12158	North West 1/4 Section 1	2S	12E	356888	853
Legal Tender 6	2003	12159	North West 1/4 Section 1	2S	12E	356889	854
Legal Tender 7	2003	12160	North West 1/4 Section 1	2S	12E	356890	855
Legal Tender 8	2003	12161	North West 1/4 Section 1	2S	12E	356891	856
Legal Tender 9	2003	12162	South East 1/4 Section 1	2S	12E	356892	857
Legal Tender 10	2003	12163	South East 1/4 Section 1	2S	12E	356893	858
Legal Tender 11	2003	12164	North East 1/4 Section 1	2S	12E	356894	859
Legal Tender 12	2003	12165	North East 1/4 Section 1	2S	12E	356895	860
Legal Tender 13	2003	12066	South West 1/4 Section 6	2S	13E	356865	861
Legal Tender 14	2003	12167	South West 1/4 Section 6	2S	13E	356866	862
Legal Tender 15	2003	12168	South West 1/4 Section 6	2S	13E	356867	863
Legal Tender 16	2003	12169	South East 1/4 Section 6	2S	13E	356896	864
Legal Tender 17	2003	12170	North West 1/4 Section 6	2S	13E	356868	865
Legal Tender 18	2003	12171	North West 1/4 Section 6	2S	13E	356869	866
Legal Tender 19	2003	12172	South West 1/4 Section 32	1S	13E	356897	867
Legal Tender 20	2003	12173	South East 1/4 Section 32	1S	13E	356870	868
Legal Tender 21	2003	12174	South East 1/4 Section 33	1S	13E	356871	869
Legal Tender 22	2003	12175	South East 1/4 Section 32	1S	13E	356872	870
Legal Tender 23	2002	69016	North West 1/4 Section 32	1S	13E	356933	871
Galaxy No. 1	2004	2354	SW1/41	2S	12E	359395	872
Gladiator No. 1	2004	2355	NW1/432	1S	13E	359396	873
Gladiator No. 2	2004	2356	NW1/4NE1/432	1S	13E	359397	874
Gladiator No. 3	2004	2357	NE1/432	1S	13E	359398	875
Gladiator No. 4	2004	2358	SW1/429,NW1/432	1S	13E	359399	876
Gladiator No. 5	2004	2359	SW1/4SE1/429,NW1/4NE1/432	1S	13E	359400	877
Gladiator No. 6	2004	2360	SE1/429,NE1/432	1S	13E	359401	878
Gladiator No. 7	2004	2361	NE1/4,SE1/4,NW1/4&SW1/4	1S	13E	359402	879
Gladiator No. 8	2004	2362	NE1/4SE1/429	1S	13E	359403	880

CLOSED →

Name of Claim	Book of Records	Page	G&SRB&M Section	Township	Range	AMC 3-3-11	Relocated 406339 - New Name PB
Gladiator No. 9	2004	2363	NW1/4SW1/428,NE1/4SE1/42	1S	13E	359404	881
Olga 1	2004	86442	NW 1/4 Section 28	1S	13E	362903	882
Olga 2	2004	86443	NW 1/4 Section 28	1S	13E	362904	883
Olga 3	2004	86444	NE 1/4 Section 29	1S	13E	362905	884
Olga 4	2004	86445	NE 1/4 Section 29	1S	13E	362906	885
Olga 5	2004	86446	SW 1/4 Section 27	1S	13E	362907	886
Olga 6	2004	86447	SW 1/4 Section 27	1S	13E	362908	887
Olga 11	2005	55415	NW 1/4 Section 34	1S	13E	365450	888
Olga 12	2005	55416	NW 1/4 Section 34	1S	13E	365451	889
Olga 13	2005	55417	NE 1/4 Section 34	1S	13E	365452	890
Olga 14	2005	55418	NE 1/4 Section 34	1S	13E	365453	891
Kay 15A	2003	4012	SE 1/4 Section 34	1S	13E	357097	892
Kay 140A	2003	4013	SE 1/4 Section 20	1S	13E	357098	893
Kay 151	1753	767	NE 1/4 Section 29	1S	13E	315168	894
Hutton #1	2010	101285	NE 1/4 Section 24	1S	13E	402476	895
Hutton #2	2010	101286	NE 1/4 Section 24	1S	13E	402477	896
Hutton #3	2010	101287	NE 1/4 Section 24	1S	13E	402478	897
Hutton #4	2010	101288	NE 1/4 Section 24	1S	13E	402479	898
Hutton #5	2010	101289	NE 1/4 Section 24	1S	13E	402480	899
Hutton #6	2010	101290	SE 1/4 Section 24	1S	13E	402481	900
Hutton #7	2010	101291	SE 1/4 Section 24	1S	13E	402482	901
Hutton #8	2010	101292	SW 1/4 Section 19	1S	14E	402483	902
Hutton #9	2010	101293	SW 1/4 Section 19	1S	14E	402484	903
Hutton #10	2010	101294	SE 1/4 Section 24	1S	13E	402485	904
Hutton #11	2010	101295	SE 1/4 Section 24	1S	13E	402486	905
Hutton #12	2010	101296	SE 1/4 Section 24	1S	13E	402487	906
Hutton #13	2010	101297	SE 1/4 Section 24	1S	13E	402488	907
Hutton #14	2010	101298	SW 1/4 Section 19	1S	14E	402489	908
Hutton #15	2010	101299	SW 1/4 Section 19	1S	14E	402490	909
Hutton #16	2010	101300	SE 1/4 Section 24	1S	13E	402491	910
Hutton #17	2010	101301	SE 1/4 Section 24	1S	13E	402492	911
Hutton #18	2010	101302	NE 1/4 Section 25	1S	13E	402493	912
Hutton #19	2010	101303	SE 1/4 Section 24	1S	13E	402494	913
Hutton #20	2010	101304	NE 1/4 Section 25	1S	13E	402495	914
Hutton #21	2010	101305	NE 1/4 Section 25	1S	13E	402496	915
Hutton #22	2010	101306	NE 1/4 Section 25	1S	13E	402497	916
Mud Springs #1	2010	101307	SE 1/4 Section 30	1S	14E	402498	917
Mud Springs #2	2010	101308	SW 1/4 Section 30	1S	14E	402499	918
Mud Springs #3	2010	101309	SW 1/4 Section 30	1S	14E	402500	919
Mud Springs #4	2010	101310	SW 1/4 Section 30	1S	14E	402501	920
Mud Springs #5	2010	101311	SW 1/4 Section 30	1S	14E	402502	921
Mud Springs #6	2010	101312	SE 1/4 Section 30	1S	14E	402503	922
Mud Springs #7	2010	101313	SE 1/4 Section 30	1S	14E	402504	923
Mud Springs #8	2010	101314	SW 1/4 Section 30	1S	14E	402505	924
Mud Springs #9	2010	101315	SW 1/4 Section 30	1S	14E	402506	925
Mud Springs #10	2010	101316	NW 1/4 Section 31	1S	14E	402507	926
Mud Springs #11	2010	101317	NW 1/4 Section 31	1S	14E	402508	927
Mud Springs #12	2010	101318	NE 1/4 Section 31	1S	14E	402509	928
Mud Springs #13	2010	101319	NE 1/4 Section 31	1S	14E	402510	929
Mud Springs #14	2010	101320	NE 1/4 Section 31	1S	14E	402511	930

Name of Claim	Book of Records	Page	G&SRB&M Section	Township	Range	AMC	
Mud Springs #15	2010	101321	NW 1/4 Section 31	1S	14E	402512	931
Mud Springs #16	2010	101322	NW 1/4 Section 31	1S	14E	402513	932
Mud Springs #17	2010	101323	NW 1/4 Section 31	1S	14E	402514	933
Mud Springs #18	2010	101324	NW 1/4 Section 31	1S	14E	402515	934
Mud Springs #19	2010	101325	NE 1/4 Section 31	1S	14E	402516	935
Mud Springs #20	2010	101326	NE 1/4 Section 31	1S	14E	402517	936
Mud Springs #21	2010	101327	NE 1/4 Section 31	1S	14E	402518	937
Mud Springs #22	2010	101328	NE 1/4 Section 31	1S	14E	402519	938
Mud Springs #23	2010	101329	NW 1/4 Section 31	1S	14E	402520	939
Mud Springs #24	2010	101330	NW 1/4 Section 31	1S	14E	402521	940
Mud Springs #25	2010	101331	NW Section 31	1S	14E	402522	941
Mud Springs #26	2010	101332	NW 1/4 Section 31	1S	14E	402523	942
Mud Springs #27	2010	101333	NE 1/4 Section 31	1S	14E	402524	943
Mud Springs #28	2010	101334	NE 1/4 Section 31	1S	14E	402525	944
Mud Springs #29	2010	101335	SE 1/4 Section 31	1S	14E	402526	945
Mud Springs #30	2010	101336	SE 1/4 Section 31	1S	14E	402527	946
Mud Springs #31	2010	101337	SW 1/4 Section 31	1S	14E	402528	947
Mud Springs #32	2010	101338	SW 1/4 Section 31	1S	14E	402529	948
Mud Springs #33	2010	101339	SW 1/4 Section 31	1S	14E	402530	949
Mud Springs #34	2010	101340	SW 1/4 Section 31	1S	14E	402531	950
Mud Springs #35	2010	101341	SE 1/4 Section 31	1S	14E	402532	951
Mud Springs #36	2010	101342	SE 1/4 Section 31	1S	14E	402533	952
Mud Springs #37	2010	101343	SE 1/4 Section 31	1S	14E	402534	953
Mud Springs #38	2010	101344	SE 1/4 Section 31	1S	14E	402535	954
Mud Springs #39	2010	101345	SW 1/4 Section 31	1S	14E	402536	955
Mud Springs #40	2010	101346	SW 1/4 Section 31	1S	14E	402537	956
Mud Springs #41	2010	101347	SW 1/4 Section 31	1S	14E	402538	957
Mud Springs #42	2010	101348	SW 1/4 Section 31	1S	14E	402539	958
Mud Springs #43	2010	101349	SE 1/4 Section 31	1S	14E	402540	959
Mud Springs #44	2010	101350	SE 1/4 Section 31	1S	14E	402541	960
Roadside #1	2011	122230	SE 1/4 Section 29	1S	13E	405551	961
Roadside #2	2011	122231	SE 1/4 Section 29	1S	13E	405552	962
Roadside #3	2011	122232	SE 1/4 Section 29	1S	13E	405553	963
Roadside #4	2011	122233	SW1/4 Section 28	1S	13E	405554	964
Roadside #5	2011	122234	SW1/4 Section 28	1S	13E	405555	965
Oak 40	2011	122235	SW1/4 Section 28	1S	13E	405556	966
Bufford 1	2013	9793	SW 1/4 Section 24	1S	12E	420992	967
Bufford 2	2013	9794	SW 1/4 Section 24	1S	12E	420993	968
Bufford 3	2013	9795	SW 1/4 Section 24	1S	12E	420994	969
Bufford 4	2013	9796	SE 1/4 Section 24	1S	12E	420995	970
Bufford 5	2013	9665	SE 1/4 Section 24	1S	12E	420864	971
Bufford 6	2013	9666	SE 1/4 Section 24	1S	12E	420865	972
Westerly #136	2012	36738	NE 1/4 Section 20	2 S	11 E	415558	973
Westerly #137	2012	36739	NE 1/4 Section 20	2 S	11 E	415559	974
Westerly #138	2012	36740	NE 1/4 Section 20	2 S	11 E	415560	975
Westerly #139	2012	36741	NE 1/4 Section 20	2 S	11 E	415561	976
Westerly #140	2012	36742	NE 1/4 Section 20	2 S	11 E	415562	977
Westerly #141	2012	36743	NW 1/4 Section 20	2 S	11 E	415563	978
Westerly #142	2012	36744	NW 1/4 Section 20	2 S	11 E	415564	979
Westerly #143	2012	36745	NW 1/4 Section 20	2 S	11 E	415565	980

Exhibit A

Name of Claim	Book of Records	Page	G&SRB&M Section	Township	Range	AMC	
Westerly #144	2012	36746	NW 1/4 Section 20	2 S	11 E	415566	981
Westerly #145	2012	36747	NW 1/4 Section 20	2 S	11 E	415567	982
Westerly #146	2012	36748	NW 1/4 Section 20	2 S	11 E	415568	983
Westerly #147	2012	36749	NW 1/4 Section 20	2 S	11 E	415569	984
Westerly #148	2012	36750	NW 1/4 Section 20	2 S	11 E	415570	985
Westerly #149	2012	36751	NE 1/4 Section 20	2 S	11 E	415571	986
Westerly #150	2012	36752	NE 1/4 Section 20	2 S	11 E	415572	987
Westerly #151	2012	36753	NE 1/4 Section 20	2 S	11 E	415573	988
Westerly #152	2012	36754	NE 1/4 Section 20	2 S	11 E	415574	989
Westerly #153	2012	36755	NE 1/4 Section 20	2 S	11 E	415575	990
Westerly #154	2012	36756	NE 1/4 Section 20	2 S	11 E	415576	991
Westerly #155	2012	36757	NE 1/4 Section 20	2 S	11 E	415577	992
Westerly #156	2012	36758	NE 1/4 Section 20	2 S	11 E	415578	993
Westerly #157	2012	36759	NE 1/4 Section 20	2 S	11 E	415579	994
Westerly #158	2012	36760	NE 1/4 Section 20	2 S	11 E	415580	995
Westerly #159	2012	36761	NW 1/4 Section 20	2 S	11 E	415581	996
Westerly #160	2012	36762	NW 1/4 Section 20	2 S	11 E	415582	997
Westerly #161	2012	36763	NW 1/4 Section 20	2 S	11 E	415583	998
Westerly #162	2012	36764	NW 1/4 Section 20	2 S	11 E	415584	999
Westerly #163	2012	36765	SW 1/4 Section 20	2 S	11 E	415585	1000
Westerly #164	2012	36766	SW 1/4 Section 20	2 S	11 E	415586	1001
Westerly #165	2012	36767	SW 1/4 Section 20	2 S	11 E	415587	1002
Westerly #166	2012	36768	SW 1/4 Section 20	2 S	11 E	415588	1003
Westerly #167	2012	36769	SE 1/4 Section 20	2 S	11 E	415589	1004
Westerly #168	2012	36770	SE 1/4 Section 20	2 S	11 E	415590	1005
Westerly #169	2012	36771	SE 1/4 Section 20	2 S	11 E	415591	1006
Westerly #170	2012	36772	SE 1/4 Section 20	2 S	11 E	415592	1007
Westerly #171	2012	36773	SE 1/4 Section 20	2 S	11 E	415593	1008
Supie 1	2012	20306	NW 1/4 Section 27	1S	12E	414403	1009
Supie 2	2012	20307	NE 1/4 Section 27	1S	12E	414404	1010
Supie 3	2012	20308	NE 1/4 Section 27	1S	12E	414405	1011
Supie 4	2012	20309	NW 1/4 Section 26	1S	12E	414406	1012
Supie 5	2012	20310	NW 1/4 Section 26	1S	12E	414407	1013
Supie 6	2012	20311	NW 1/4 Section 26	1S	12E	414408	1014
Supie 7	2012	20312	NW 1/4 Section 26	1S	12E	414409	1015
Supie 8	2012	20313	NE 1/4 Section 27	1S	12E	414410	1016
Supie 9	2012	20314	NE 1/4 Section 27	1S	12E	414411	1017
Supie 10	2012	20315	NE 1/4 Section 27	1S	12E	414412	1018
Supie 11	2012	20316	NE 1/4 Section 27	1S	12E	414413	1019
Supie 12	2012	20317	NW 1/4 Section 27	1S	12E	414414	1020
Supie 13	2012	20318	NW 1/4 Section 26	1S	12E	414415	1021
Supie 14	2012	20319	NE 1/4 Section 26	1S	12E	414416	1022
Supie 15	2012	20320	NE 1/4 Section 26	1S	12E	414417	1023
Supie 16	2012	20321	NW 1/4 Section 26	1S	12E	414418	1024
Supie 17	2012	20322	NW 1/4 Section 26	1S	12E	414419	1025
Supie 18	2012	20323	NE 1/4 Section 26	1S	12E	414420	1026
Supie 19	2012	20324	NE 1/4 Section 26	1S	12E	414421	1027
Supie 20	2012	20325	NW 1/4 Section 26	1S	12E	414422	1028
Supie 21	2012	20326	SW 1/4 Section 27	1S	12E	414423	1029
Supie 22	2012	20327	SW 1/4 Section 27	1S	12E	414424	1030

Exhibit A

Name of Claim	Book of Records	Page	G&SRB&M Section	Township	Range	AMC	
Supie 23	2013	9777	NE 1/4 Section 23	1S	12E	420976	1031
Supie 24	2013	9778	SE 1/4 Section 23	1S	12E	420977	1032
Supie 25	2013	9779	SE 1/4 Section 23	1S	12E	420978	1033
Supie 26	2013	9780	SE 1/4 Section 23	1S	12E	420979	1034
Supie 27	2013	9781	SW 1/4 Section 24	1S	12E	420980	1035
Supie 28	2013	9782	SE 1/4 Section 23	1S	12E	420981	1036
Supie 29	2013	9783	SE 1/4 Section 23	1S	12E	420982	1037
Supie 30	2013	9784	SE 1/4 Section 23	1S	12E	420983	1038
Supie 31	2013	9785	SW 1/4 Section 23	1S	12E	420984	1039
Supie 32	2013	9786	SW 1/4 Section 23	1S	12E	420985	1040
Supie 33	2013	9787	SE 1/4 Section 23	1S	12E	420986	1041
Supie 34	2013	9788	SE 1/4 Section 23	1S	12E	420987	1042
Supie 35	2013	9789	SE 1/4 Section 23	1S	12E	420988	1043
Supie 36	2013	9790	SE 1/4 Section 23	1S	12E	420989	1044
Supie 37	2013	9791	SW 1/4 Section 23	1S	12E	420990	1045
Supie 38	2013	9792	SW 1/4 Section 23	1S	12E	420991	1046
HC 489	2013	9667	NW 1/4 Section 5	1S	12E	420866	1047
HC 490	2013	9668	NW 1/4 Section 5	1S	12E	420867	1048
HC 491	2013	9669	NW 1/4 Section 5	1S	12E	420868	1049
HC 492	2013	9670	NW 1/4 Section 5	1S	12E	420869	1050
HC 493	2013	9671	NE 1/4 Section 6	1S	12E	420870	1051
HC 494	2013	9672	NE 1/4 Section 6	1S	12E	420871	1052
HC 495	2013	9673	NE 1/4 Section 6	1S	12E	420872	1053
HC 496	2013	9674	NE 1/4 Section 6	1S	12E	420873	1054
HC 497	2013	9675	NW 1/4 Section 6	1S	12E	420874	1055
HC 498	2013	9676	NW 1/4 Section 6	1S	12E	420875	1056
HC 499	2013	9677	NW 1/4 Section 6	1S	12E	420876	1057
HC 500	2013	9678	NW 1/4 Section 6	1S	12E	420877	1058
HC 501	2013	9679	NW 1/4 Section 6	1S	12E	420878	1059
HC 502	2013	9680	NE 1/4 Section 1	1S	12E	420879	1060
HC 503	2013	9681	NE 1/4 Section 1	1S	12E	420880	1061
HC 504	2013	9682	NW 1/4 Section 6	1S	12E	420881	1062
HC 505	2013	9683	NW 1/4 Section 6	1S	12E	420882	1063
HC 506	2013	9684	NW 1/4 Section 6	1S	12E	420883	1064
HC 507	2013	9685	NW 1/4 Section 6	1S	12E	420884	1065
HC 508	2013	9686	NE1/4 Section 6	1S	12E	420885	1066
HC 509	2013	9687	NE1/4 Section 6	1S	12E	420886	1067
HC 510	2013	9688	NE1/4 Section 6	1S	12E	420887	1068
HC 511	2013	9689	NE1/4 Section 6	1S	12E	420888	1069
HC 512	2013	9690	NE1/4 Section 6	1S	12E	420889	1070
HC 513	2013	9691	NW 1/4 Section 5	1S	12E	420890	1071
HC 514	2013	9692	NW 1/4 Section 5	1S	12E	420891	1072
HC 515	2013	9693	NW 1/4 Section 5	1S	12E	420892	1073
HC 516	2013	9694	NW 1/4 Section 5	1S	12E	420893	1074
HC 517	2013	9695	SW 1/4 Section 5	1S	12E	420894	1075
HC 518	2013	9696	SW 1/4 Section 5	1S	12E	420895	1076
HC 519	2013	9697	SW 1/4 Section 5	1S	12E	420896	1077
HC 520	2013	9698	SW 1/4 Section 5	1S	12E	420897	1078
HC 521	2013	9699	SE 1/4 Section 6	1S	12E	420898	1079
HC 522	2013	9700	SE 1/4 Section 6	1S	12E	420899	1080

20130101 10:00 AM  
 20130101 10:00 AM  
 20130101 10:00 AM

Exhibit A

Name of Claim	Book of Records	Page	G&SRB&M Section	Township	Range	AMC	
HC 523	2013	9701	SE 1/4 Section 6	1S	12E	420900	1081
HC 524	2013	9702	SE 1/4 Section 6	1S	12E	420901	1082
HC 525	2013	9703	SW 1/4 Section 6	1S	12E	420902	1083
HC 526	2013	9704	SW 1/4 Section 6	1S	12E	420903	1084
HC 527	2013	9705	SW 1/4 Section 6	1S	12E	420904	1085
HC 528	2013	9706	SW 1/4 Section 6	1S	12E	420905	1086
HC 529	2013	9707	SW 1/4 Section 6	1S	12E	420906	1087
HC 530	2013	9708	SE 1/4 Section 1	1S	12E	420907	1088
HC 531	2013	9709	NE 1/4 Section 12	1S	12E	420908	1089
HC 532	2013	9710	NW 1/4 Section 7	1S	12E	420909	1090
HC 533	2013	9711	NW 1/4 Section 7	1S	12E	420910	1091
HC 534	2013	9712	NW 1/4 Section 7	1S	12E	420911	1092
HC 535	2013	9713	NW 1/4 Section 7	1S	12E	420912	1093
HC 536	2013	9714	NW 1/4 Section 7	1S	12E	420913	1094
HC 537	2013	9715	NE 1/4 Section 7	1S	12E	420914	1095
HC 538	2013	9716	NE 1/4 Section 7	1S	12E	420915	1096
HC 539	2013	9717	NE 1/4 Section 7	1S	12E	420916	1097
HC 540	2013	9718	NE 1/4 Section 7	1S	12E	420917	1098
HC 541	2013	9719	NW 1/4 Section 8	1S	12E	420918	1099
HC 542	2013	9720	NW 1/4 Section 8	1S	12E	420919	1100
HC 543	2013	9721	NW 1/4 Section 8	1S	12E	420920	1101
HC 544	2013	9722	NW 1/4 Section 8	1S	12E	420921	1102
HC 545	2013	9723	NE 1/4 Section 8	1S	12E	420922	1103
HC 546	2013	9724	NE 1/4 Section 8	1S	12E	420923	1104
HC 547	2013	9725	NE 1/4 Section 8	1S	12E	420924	1105
HC 548	2013	9726	NE 1/4 Section 8	1S	12E	420925	1106
HC 549	2013	9727	NE 1/4 Section 8	1S	12E	420926	1107
HC 550	2013	9728	NW 1/4 Section 8	1S	12E	420927	1108
HC 551	2013	9729	NW 1/4 Section 8	1S	12E	420928	1109
HC 552	2013	9730	NW 1/4 Section 8	1S	12E	420929	1110
HC 553	2013	9731	NW 1/4 Section 8	1S	12E	420930	1111
HC 554	2013	9732	NE 1/4 Section 7	1S	12E	420931	1112
HC 555	2013	9733	NE 1/4 Section 7	1S	12E	420932	1113
HC 556	2013	9734	NE 1/4 Section 7	1S	12E	420933	1114
HC 557	2013	9735	NW 1/4 Section 7	1S	12E	420934	1115
HC 558	2013	9736	Section 7	1S	12E	420935	1116
HC 559	2013	9737	Section 7	1S	12E	420936	1117
HC 560	2013	9738	Section 7	1S	12E	420937	1118
HC 561	2013	9739	Section 7	1S	12E	420938	1119
HC 562	2013	9740	Section 12	1S	12E	420939	1120
HC 563	2013	9741	Section 12	1S	12E	420940	1121
HC 564	2013	9742	Section 7	1S	12E	420941	1122
HC 565	2013	9743	Section 7	1S	12E	420942	1123
HC 566	2013	9744	Section 7	1S	12E	420943	1124
HC 567	2013	9745	Section 7	1S	12E	420944	1125
HC 568	2013	9746	Section 7	1S	12E	420945	1126
HC 569	2013	9747	Section 7	1S	12E	420946	1127
HC 570	2013	9748	Section 7	1S	12E	420947	1128
HC 571	2013	9749	Section 7	1S	12E	420948	1129
HC 572	2013	9750	Section 7	1S	12E	420949	1130

Name of Claim	Book of Records	Page	G&SRB&M Section	Township	Range	AMC	
HC 573	2013	9751	Section 8	1S	12E	420950	1131
HC 574	2013	9752	Section 8	1S	12E	420951	1132
HC 575	2013	9753	Section 8	1S	12E	420952	1133
HC 576	2013	9754	Section 8	1S	12E	420953	1134
HC 577	2013	9755	Section 8	1S	12E	420954	1135
HC 578	2013	9756	Section 8	1S	12E	420955	1136
HC 579	2013	9757	Section 8	1S	12E	420956	1137
HC 580	2013	9758	Section 8	1S	12E	420957	1138
HC 581	2013	9759	Section 8	1S	12E	420958	1139
HC 582	2013	9760	Section 8	1S	12E	420959	1140
HC 583	2013	9761	Section 8	1S	12E	420960	1141
HC 584	2013	9762	Section 8	1S	12E	420961	1142
HC 585	2013	9763	Section 8	1S	12E	420962	1143
HC 586	2013	9764	Section 8	1S	12E	420963	1144
HC 587	2013	9765	Section 8	1S	12E	420964	1145
HC 588	2013	9766	Section 8	1S	12E	420965	1146
HC 589	2013	9767	Section 7	1S	12E	420966	1147
HC 590	2013	9768	Section 7	1S	12E	420967	1148
HC 591	2013	9769	Section 7	1S	12E	420968	1149
HC 592	2013	9770	Section 7	1S	12E	420969	1150
HC 593	2013	9771	Section 7	1S	12E	420970	1151
HC 594	2013	9772	Section 7	1S	12E	420971	1152
HC 595	2013	9773	Section 7	1S	12E	420972	1153
HC 596	2013	9774	Section 7	1S	12E	420973	1154
HC 597	2013	9775	Section 7	1S	12E	420974	1155
HC 598	2013	9776	Section 12	1S	12E	420975	1156

Total claims on this list 1156

RECEIVED  
 ELN AVALON OFFICE  
 2013 AUG -7 A 9:18  
 PHOENIX, ARIZONA

**United States Department of the Interior  
Bureau of Land Management  
LANDS/RECREATION & PLANNING  
ONE N CENTRAL AVE  
PHOENIX, AZ 85004 -2203  
Phone: 602-417-9200**

Receipt

No: 2849106

Transaction #: 2934815		<b>ENTERED INTO COMPUTER</b>
Date of Transaction: 08/07/2013		
CUSTOMER: AUG 14 2013 PB		
RESOLUTION COPPER MINING 4700 DAYBREAK VIEW PKWY SOUTH JORDAN, UT 84095-5120 US		

LINE #	QTY	DESCRIPTION	REMARKS	UNIT PRICE	TOTAL
1	1.00	LOCATABLE MINERALS / MINING CLAIMS- NOT NEW-UNADJUD, ONE AUTH NO. ONLY / MINING CLAIM MONEY RECEIVED CASES: AMC60069/\$322140.00	MAINT (2301) 2014 2294 ct	- n/a -	322140.00
<b>TOTAL:</b>					<b>\$322,140.00</b>

PAYMENT INFORMATION			
1	AMOUNT:	322140.00	POSTMARKED: N/A
	TYPE:	CHECK	RECEIVED: 08/07/2013
	CHECK NO:	80000330	
	NAME:	RESOLUTION COPPER MINING 4700 DAYBREAK VIEW PKWY SOUTH JORDAN UT 84095-5120 US	

REMARKS
pd for 2294 claims: 1-claim is 160 Acres... Amc 60069 is 160 acres, ea Amc 359404 is CLOSED. AS

This receipt was generated by the automated BLM Collections and Billing System and is a paper representation of a portion of the official electronic record contained therein.

SEP 16 2013  
MF applied to Amc 406339  
claim was relocated on 3/3/11 PB



## Mass Add/Delete/Update Action Data

Starting Serial Number      Ending Serial Number

359395

359404

**Errors:**

INVALID ACTION CODE / ASSESSMENT YEAR COMBINATION - [AMC359404]  
 CANNOT ADD ASSESSMENT TO AN INACTIVE CLAIM - [AMC359404]

	<b>Action Data:</b>
Action Code:	682 <span style="float: right;">Lookup</span>
Action Remark:	2014
Action Date:	08/07/2013
Receipt Nr:	2849106

<b>Add</b>	<b>Delete</b>	<b>Close</b>
[AMC359395] - [Lode] - 682 - 2014;\$140		
[AMC359396] - [Lode] - 682 - 2014;\$140		
[AMC359397] - [Lode] - 682 - 2014;\$140		
[AMC359398] - [Lode] - 682 - 2014;\$140		
[AMC359399] - [Lode] - 682 - 2014;\$140		
[AMC359400] - [Lode] - 682 - 2014;\$140		
[AMC359401] - [Lode] - 682 - 2014;\$140		
[AMC359402] - [Lode] - 682 - 2014;\$140		
[AMC359403] - [Lode] - 682 - 2014;\$140		
=====		

Total Amount Processed : \$1260.00

	<b>Update Action Data:</b>
Action Code:	<span style="border: 1px solid black; padding: 2px;">Lookup</span>
Action Remark:	
Action Date:	
Receipt Nr:	

Update

Message:

2293 ROWS RETRIEVED + 1 - closed claim = (2294 ct)

CBS Export Results Report

Include Resolved Records

Record Status

- Error Records (E/M/I)
- Accepted Records (A/W)
- "On Hold" Records (H)
- All Records (for s/n or receipt nr)
- Exported, No Results From CBS
- New (not yet exported)

Printable Format (legal/landscape)

Search Criteria

Enter export Date (mm/dd/yyyy)

Serial Number match (optional)

Receipt Nr (optional)

Export Nr (exclusive)

LR2000 User (defaults to login)

Responsible Area (Errors Only)

- User (U,X)
- Programmer (P,X)
- All (U,P,X)

[User Guide](#)

Resend?	Export Nr	A/D	Serial Nr	Multi	Code	\$ Amount	Remarks	Receipt Nr	LR2000 User	#Msg	Resolved?	OK	Stat1	Area	CBS Msg 1	Stat2	Area	Msg 2	CBS 392 ID	392 \$ Amt	Action	Update Date	Resend	Resend Orig	Export Date
<input type="checkbox"/>	4177835	A	AMC361010		682	140.00	2014;\$140	2849106	PAULINEB	1	<input type="checkbox"/>		A		ACCP				1957581	322140.00	8/14/2013 13:08			8/14/2013	
<input type="checkbox"/>	4177836	A	AMC361011		682	140.00	2014;\$140	2849106	PAULINEB	1	<input type="checkbox"/>		A		ACCP				1957581	322140.00	8/14/2013 13:08			8/14/2013	
<input type="checkbox"/>	4177837	A	AMC361012		682	140.00	2014;\$140	2849106	PAULINEB	1	<input type="checkbox"/>		A		ACCP				1957581	322140.00	8/14/2013 13:08			8/14/2013	
<input type="checkbox"/>	4177838	A	AMC361013		682	140.00	2014;\$140	2849106	PAULINEB	1	<input type="checkbox"/>		A		ACCP				1957581	322140.00	8/14/2013 13:08			8/14/2013	
<input type="checkbox"/>	4177839	A	AMC361014		682	140.00	2014;\$140	2849106	PAULINEB	1	<input type="checkbox"/>		A		ACCP				1957581	322140.00	8/14/2013 13:08			8/14/2013	
<input type="checkbox"/>	4177840	A	AMC361015		682	140.00	2014;\$140	2849106	PAULINEB	1	<input type="checkbox"/>		A		ACCP				1957581	322140.00	8/14/2013 13:08			8/14/2013	
<input type="checkbox"/>	4177841	A	AMC361016		682	140.00	2014;\$140	2849106	PAULINEB	1	<input type="checkbox"/>		A		ACCP				1957581	322140.00	8/14/2013 13:08			8/14/2013	
<input type="checkbox"/>	4177842	A	AMC361017		682	140.00	2014;\$140	2849106	PAULINEB	1	<input type="checkbox"/>		A		ACCP				1957581	322140.00	8/14/2013 13:08			8/14/2013	
<input checked="" type="checkbox"/>	4177843	A	AMC361018		682	140.00	2014;\$140	2849106	PAULINEB	1	<input type="checkbox"/>		A		ACCP				1957581	322140.00	8/14/2013 13:08			8/14/2013	
<input checked="" type="checkbox"/>	4177844	A	AMC361019		682	140.00	2014;\$140	2849106	PAULINEB	1	<input type="checkbox"/>		A		ACCP				1957581	322140.00	8/14/2013 13:08			8/14/2013	
<input checked="" type="checkbox"/>	4177845	A	AMC361020		682	140.00	2014;\$140	2849106	PAULINEB	1	<input type="checkbox"/>		A		ACCP				1957581	322140.00	8/14/2013 13:08			8/14/2013	
<input checked="" type="checkbox"/>	4177846	A	AMC361021		682	140.00	2014;\$140	2849106	PAULINEB	1	<input type="checkbox"/>		A		ACCP				1957581	322140.00	8/14/2013 13:08			8/14/2013	
<input type="checkbox"/>	4177847	A	AMC361022		682	140.00	2014;\$140	2849106	PAULINEB	1	<input type="checkbox"/>		A		ACCP				1957581	322140.00	8/14/2013 13:08			8/14/2013	
<input type="checkbox"/>	4177848	A	AMC361023		682	140.00	2014;\$140	2849106	PAULINEB	1	<input type="checkbox"/>		A		ACCP				1957581	322140.00	8/14/2013 13:08			8/14/2013	
<input type="checkbox"/>	4177849	A	AMC361024		682	140.00	2014;\$140	2849106	PAULINEB	1	<input type="checkbox"/>		A		ACCP				1957581	322140.00	8/14/2013 13:08			8/14/2013	
<input type="checkbox"/>	4177850	A	AMC361025		682	140.00	2014;\$140	2849106	PAULINEB	1	<input type="checkbox"/>		A		ACCP				1957581	322140.00	8/14/2013 13:08			8/14/2013	
<input type="checkbox"/>	4177851	A	AMC361026		682	140.00	2014;\$140	2849106	PAULINEB	1	<input type="checkbox"/>		A		ACCP				1957581	322140.00	8/14/2013 13:08			8/14/2013	
<input type="checkbox"/>	4177852	A	AMC361027		682	140.00	2014;\$140	2849106	PAULINEB	1	<input type="checkbox"/>		A		ACCP				1957581	322140.00	8/14/2013 13:08			8/14/2013	
<input type="checkbox"/>	4177853	A	AMC361028		682	140.00	2014;\$140	2849106	PAULINEB	1	<input type="checkbox"/>		A		ACCP				1957581	322140.00	8/14/2013 13:08			8/14/2013	
<input type="checkbox"/>	4177854	A	AMC361029		682	140.00	2014;\$140	2849106	PAULINEB	1	<input type="checkbox"/>		A		ACCP				1957581	322140.00	8/14/2013 13:08			8/14/2013	

**DEPARTMENT OF THE INTERIOR  
BUREAU OF LAND MANAGEMENT  
MINING CLAIMS  
(LIVE) Serial Register Page**

Run Date/Time: 08/14/2013 03:05 PM

Page 1 of 1

01 05-10-1872;017STAT0091;30USC26,28,34

Total Acres

Serial Number

Case Type 384101: LODE CLAIM

AMC359404

Claim Name: **GLADIATOR NO.9**

Lead File Number

Commodity :

AMC359395

Case Disposition: **CLOSED**

Required Maintenance-Fee:

Name & Address

Int Rel

RESOLUTION COPPER MINING LLC

102 W MAGMA HEIGHTS DR, PO BOX 1944

SUPERIOR, AZ 85173-2523

CLAIMANT

Mer	Twp	Rng	Sec	Quadrant	District/Field Office	County
14	0010S	0130E	028	NW, SW	LOWER SONORAN FO	PINAL
14	0010S	0130E	029	NE, SE	LOWER SONORAN FO	PINAL

Act Date	Code	Action	Action Remarks	Receipt Number
10/24/2003	403	LOCATION DATE		
01/08/2004	395	RECORDATION NOTICE RECD	\$25.00;1	809146
07/22/2010	682	MAINTENANCE FEE/\$140	2011	2175535
08/03/2009	682	MAINTENANCE FEE/\$140	2010	1969185
08/12/2008	582	MAINTENANCE FEE/\$125	2009	1759150
08/13/2007	582	MAINTENANCE FEE/\$125	2008	1542107
08/14/2006	582	MAINTENANCE FEE/\$125	2007	1333739
08/15/2005	582	MAINTENANCE FEE/\$125	2006	1128508
08/24/2004	582	MAINTENANCE FEE/\$125	2005	935863
01/08/2004	484	LOCATION YEAR / MAINTENANCE	2004	809146
03/11/2011	311	RELQ FILED (IN TOTAL)		
05/23/2005	669	LAND STATUS CHECKED		
08/24/2004	396	TRF OF INTEREST FILED	BHP COPPER INC	935863
01/08/2004	501	ACCT ADV IN LEAD FILE	AMC359395;	

Line Nr Remarks

NO WARRANTY IS MADE BY BLM  
FOR USE OF THE DATA FOR  
PURPOSES NOT INTENDED BY BLM

**DEPARTMENT OF THE INTERIOR  
BUREAU OF LAND MANAGEMENT  
MINING CLAIMS**

**(LIVE) Serial Register Page**

Run Date/Time: 09/16/2013 02:16 PM

Page 1 of 1

01 05-10-1872;017STAT0091;30USC26,28,34

Case Type 384101: LODE CLAIM

Claim Name: GLADIATOR NO. 9

Commodity :

Case Disposition: ACTIVE

Required Maintenance Fee: \$140.00

Total Acres

20.660

Serial Number

AMC406339

Lead File Number

AMC406339

*RELOCATED CLAIM*

Name & Address

RESOLUTION COPPER MINING LLC 102 W MAGMA HEIGHTS DR, PO BOX 1944 SUPERIOR, AZ 85173-2523 CLAIMANT

Mer	Twp	Rng	Sec	Quadrant	District/Field Office	County
14	0010S	0130E	028	NW, SW	LOWER SONORAN FO	PINAL
14	0010S	0130E	029	NE, SE	LOWER SONORAN FO	PINAL

Act Date	Code	Action	Action Remarks	Receipt Number
03/03/2011	403	LOCATION DATE		
03/11/2011	395	RECORDATION NOTICE RECD	1	2308201
07/16/2012	682	MAINTENANCE FEE/\$140	2013;\$140	2609343
08/03/2011	682	MAINTENANCE FEE/\$140	2012	2395586
03/11/2011	484	LOCATION YEAR / MAINTENANCE	2011	2308201
06/27/2011	669	LAND STATUS CHECKED		
03/11/2011	501	ACCT ADV IN LEAD FILE	AMC406339;	

Line Nr Remarks

NO WARRANTY IS MADE BY BLM  
FOR USE OF THE DATA FOR  
PURPOSES NOT INTENDED BY BLM

# Mass Add/Delete/Update Action Data

Starting Serial Number Ending Serial Number

406339

406339

**ENTERED INTO COMPUTER**

SEP 16 2013

*FB*

	<b>Action Data:</b>	
Action Code:	682	<b>Lookup</b>
Action Remark:	2014	
Action Date:	08/07/2013	
Receipt Nr:	2849106	

**Add      Delete      Close**

**[AMC406339] - [Lode] - 682 - 2014;\$140**

**=====  
Total Amount Processed : \$140.00**

	<b>Update Action Data:</b>	
Action Code:		<b>Lookup</b>
Action Remark:		
Action Date:		
Receipt Nr:		

**Update**

DEPARTMENT OF THE INTERIOR  
BUREAU OF LAND MANAGEMENT  
MINING CLAIMS  
(LIVE) Serial Register Page

Run Date/Time: 09/16/2013 02:36 PM

Page 1 of 1

01 05-10-1872;017STAT0091;30USC26,28,34

Case Type 384101: LODE CLAIM

Claim Name: GLADIATOR NO. 9

Commodity :

Case Disposition: ACTIVE

Required Maintenance Fee: \$140.00

Total Acres

20.660

Serial Number

AMC406339

Lead File Number

AMC406339

Name & Address

Int Rel

RESOLUTION COPPER MINING LLC

102 W MAGMA HEIGHTS DR, PO BOX 1944

SUPERIOR, AZ 85173-2523

CLAIMANT

Mer Twp	Rng	Sec	Quadrant	District/Field Office	County
14	0010S	0130E	028 NW, SW	LOWER SONORAN FO	PINAL
14	0010S	0130E	029 NE, SE	LOWER SONORAN FO	PINAL

Act Date	Code	Action	Action Remarks	Receipt Number
03/03/2011	403	LOCATION DATE		
03/11/2011	395	RECORDATION NOTICE RECD	1	2308201
08/07/2013	682	MAINTENANCE FEE/\$140	2014;\$140 ✓	2849106 ✓
07/16/2012	682	MAINTENANCE FEE/\$140	2013;\$140	2609343
08/03/2011	682	MAINTENANCE FEE/\$140	2012	2395586
03/11/2011	484	LOCATION YEAR / MAINTENANCE	2011	2308201
06/27/2011	669	LAND STATUS CHECKED		
03/11/2011	501	ACCT ADV IN LEAD FILE	AMC406339;	

Line Nr Remarks

NO WARRANTY IS MADE BY BLM  
FOR USE OF THE DATA FOR  
PURPOSES NOT INTENDED BY BLM

Refund after verifying that the  
claims are closed by pulling the  
casefile - closure decision was  
sent.

Claim was Relocated on <sup>Dmy</sup> 3-11-11; the  
New AMC # is AMC 406339. PB

*Reduction  
copy*

DEPARTMENT OF THE INTERIOR  
BUREAU OF LAND MANAGEMENT  
MINING CLAIMS

MC Customer Information - With Serial No. and Claim Name  
ACTIVE, CLOSED CLAIMS

Run Date: 08/19/2013 10:11 AM

Page 34 of 34

<u>Serial No.</u>	<u>Claim Name/Number</u>	<u>Lead Serial No.</u>	<u>Disposition</u>
AMC60362	ANNEX	AMC60069	ACTIVE
AMC60363	APEX	AMC60069	ACTIVE
AMC60364	BROKEN HILL NO 1	AMC60069	ACTIVE
AMC60365	COBRE VERDE NO 2	AMC60069	ACTIVE
AMC60366	COBRE VERDE NO 3	AMC60069	ACTIVE
AMC60367	COPPER BELL	AMC60069	ACTIVE
AMC60389	ILLINOIS	AMC60069	ACTIVE
AMC60390	INDIANA	AMC60069	ACTIVE
AMC60391	IOWA	AMC60069	ACTIVE
AMC60392	LEAD HILL	AMC60069	ACTIVE
AMC60394	SOUTH SYNDICATE NO 6	AMC60069	ACTIVE
AMC60395	SOUTH SYNDICATE NO 7	AMC60069	ACTIVE
AMC60396	SOUTH SYNDICATE NO 8	AMC60069	ACTIVE
AMC60397	SOUTH SYNDICATE NO 9	AMC60069	ACTIVE
AMC60398	SOUTH SYNDICATE NO10	AMC60069	ACTIVE
AMC60399	SOUTH SYNDICATE NO11	AMC60069	ACTIVE
AMC60400	SOUTH SYNDICATE NO12	AMC60069	ACTIVE
AMC60401	TOUCH NOT NO 2	AMC60069	ACTIVE
AMC60402	EXTENSION NO 1A	AMC60069	ACTIVE
AMC60403	EXTENSION NO 2	AMC60069	ACTIVE
AMC60404	EXTENSION NO 3	AMC60069	ACTIVE
AMC60405	EXTENSION NO 4	AMC60069	ACTIVE
AMC60406	EXTENSION NO 5	AMC60069	ACTIVE
AMC60407	EXTENSION NO 6	AMC60069	ACTIVE
AMC60408	EXTENSION NO 7	AMC60069	ACTIVE
AMC60409	EXTENSION NO 8	AMC60069	ACTIVE
AMC60433	EXTENSION NO 31	AMC60069	ACTIVE
AMC60434	EXTENSION NO 32	AMC60069	ACTIVE
AMC60435	EXTENSION NO 33	AMC60069	ACTIVE
AMC60436	EXTENSION NO 34	AMC60069	ACTIVE
AMC60437	EXTENSION NO 35	AMC60069	ACTIVE
AMC60438	EXTENSION NO 36	AMC60069	ACTIVE
AMC60439	EXTENSION NO 37	AMC60069	ACTIVE
AMC60440	EXTENSION NO 38	AMC60069	ACTIVE
AMC60441	EXTENSION NO 39	AMC60069	ACTIVE
AMC60442	EXTENSION NO 40	AMC60069	ACTIVE
AMC60443	EXTENSION NO 41	AMC60069	ACTIVE
AMC60452	OAK NO 45	AMC60069	ACTIVE
AMC60453	BROKEN HILL NO 2	AMC60069	ACTIVE

Number of ACTIVE cases: 1156

AMC355530	OAK NO 38A	AMC355529	CLOSED
AMC355531	OAK NO 39A	AMC355529	CLOSED
AMC355532	OAK NO 40A	AMC355529	CLOSED
AMC355533	OAK NO 41A	AMC355529	CLOSED
AMC359404	GLADIATOR NO:9	AMC359395	CLOSED
AMC362909	OLGA 7	AMC362903	CLOSED
AMC362910	OLGA 8	AMC362903	CLOSED
AMC362911	OLGA 9	AMC362903	CLOSED
AMC362912	OLGA 10	AMC362903	CLOSED
AMC46006	MARGARET # 326	AMC45684	CLOSED
AMC46009	MARGARET # 329	AMC45684	CLOSED
AMC46010	MARGARET # 330	AMC45684	CLOSED

Number of CLOSED cases: 12

*Reloc  
3-11-11*

*Relocated 3/3/11  
Amc 406339*

*Apply M/Fee to  
406339  
SEP 16 2013 PB*



**DEPARTMENT OF THE INTERIOR  
BUREAU OF LAND MANAGEMENT  
MINING CLAIMS**

**MC Customer Information - With Serial No. and Claim Name  
ACTIVE, CLOSED CLAIMS**

Run Date: 08/19/2013 10:11 AM

Page 14 of 34

<u>Serial No.</u>	<u>Claim Name/Number</u>	<u>Lead Serial No.</u>	<u>Disposition</u>
AMC424509	SMASHLEY 45	AMC424465	ACTIVE
AMC424510	SMASHLEY 46	AMC424465	ACTIVE
AMC424511	SMASHLEY 47	AMC424465	ACTIVE
AMC424512	SMASHLEY 48	AMC424465	ACTIVE
AMC424513	SMASHLEY 49	AMC424465	ACTIVE
AMC424514	SMASHLEY 50	AMC424465	ACTIVE
AMC424515	SMASHLEY 51	AMC424465	ACTIVE
AMC424516	SMASHLEY 52	AMC424465	ACTIVE
AMC424517	SMASHLEY 53	AMC424465	ACTIVE
AMC424518	SMASHLEY 54	AMC424465	ACTIVE
AMC424519	SMASHLEY 55	AMC424465	ACTIVE
AMC424520	SMASHLEY 56	AMC424465	ACTIVE
AMC424521	SMASHLEY 57	AMC424465	ACTIVE
AMC424522	SMASHLEY 58	AMC424465	ACTIVE
AMC424523	SMASHLEY 59	AMC424465	ACTIVE
AMC424524	SMASHLEY 60	AMC424465	ACTIVE
AMC424525	SMASHLEY 61	AMC424465	ACTIVE
AMC424526	SMASHLEY 62	AMC424465	ACTIVE
AMC424527	SMASHLEY 63	AMC424465	ACTIVE
AMC424528	SMASHLEY 64	AMC424465	ACTIVE
AMC424529	SMASHLEY 65	AMC424465	ACTIVE
AMC424530	SMASHLEY 66	AMC424465	ACTIVE
AMC424531	SMASHLEY 67	AMC424465	ACTIVE
AMC424532	SMASHLEY 68	AMC424465	ACTIVE
AMC424533	SMASHLEY 69	AMC424465	ACTIVE
AMC424534	SMASHLEY 70	AMC424465	ACTIVE
AMC424535	SMASHLEY 71	AMC424465	ACTIVE
AMC424536	SMASHLEY 72	AMC424465	ACTIVE
AMC424537	SMASHLEY 73	AMC424465	ACTIVE
AMC424538	SMASHLEY 74	AMC424465	ACTIVE
AMC424539	SMASHLEY 75	AMC424465	ACTIVE
AMC424540	SMASHLEY 76	AMC424465	ACTIVE
AMC424541	SMASHLEY 77	AMC424465	ACTIVE
AMC424542	SMASHLEY 78	AMC424465	ACTIVE
AMC424543	SMASHLEY 79	AMC424465	ACTIVE
AMC424544	SMASHLEY 80	AMC424465	ACTIVE
AMC424545	SMASHLEY 81	AMC424465	ACTIVE
AMC424546	SMASHLEY 82	AMC424465	ACTIVE
AMC424547	SMASHLEY 83	AMC424465	ACTIVE
AMC424548	SMASHLEY 84	AMC424465	ACTIVE
AMC424549	SMASHLEY 85	AMC424465	ACTIVE
AMC424550	SMASHLEY 86	AMC424465	ACTIVE
AMC424551	SMASHLEY 87	AMC424465	ACTIVE
AMC424552	SMASHLEY 88	AMC424465	ACTIVE
AMC424553	SMASHLEY 89	AMC424465	ACTIVE
AMC424554	SMASHLEY 90	AMC424465	ACTIVE
AMC424555	SMASHLEY 91	AMC424465	ACTIVE

Number of ACTIVE cases: 806

AMC315169	KAY 153	AMC315168	CLOSED
AMC46919	DACITE #1	AMC46919	CLOSED
AMC46920	DACITE #2	AMC46919	CLOSED
AMC46921	DACITE #3	AMC46919	CLOSED
AMC46922	DACITE #4	AMC46919	CLOSED
AMC46923	DACITE #5	AMC46919	CLOSED
AMC46924	DACITE #6	AMC46919	CLOSED
AMC47104	KAY NO 139	AMC46919	CLOSED
AMC47109	KAY NO 144	AMC46919	CLOSED
AMC47119	KAY NO 154	AMC46919	CLOSED

Number of CLOSED cases: 10

**NO WARRANTY IS MADE BY BLM FOR USE OF THE DATA  
FOR PURPOSES NOT INTENDED BY BLM.**

LEAD FILE Num				
366558	366558-571			
374059	374059-065			
384892	384892-901			
361010	361010-050			
377139	377139-222			
401833	401833-967			
60069	60069			
"	60083-60126			
"	60129-60183			
"	60201			
"	60136			
"	60141-60166			
"	60168-60185			
"	60187-60193			
"	60195-60200			
"	60203-60216			
"	60218-60231			
"	60238-60239			
"	60244-60286			
"	60288-60316			
"	60362-60367			
"	60389-60392			
"	60394-60409			
"	60433-60443			
"	60452-60453			
347702	347702-347908			
348024	348024-348176			
312984	312984-312986			
"	312988-312997			
"	313001-313035			
46919	47117			
"	47272-47280			
45684	45754-45755			
"	45820, 45823			
"	45826-45829			
"	45842-45846			
"	45849			
"	45852-45860			
"	45901-45971			
"	45985-46005			
"	46007-46008			
"	46011-46016			
316548	316548-316554			
355456	355456-477			
355529	355529			
"	355534-536			
356180	356180-203			
356884	356884-897			
356865	356865-872			
356933	356933			
359395	359395-404			
362903	362903-908			
365450	365450-453			
357097	357097-098			
315168	315168			
402476	402476-541			
405551	405551-556			
414403	414403-424			
415558	415558-593			

Amc 60069  
 1160 acres  
 Pd \$980

~~359395~~ Closed  
 Related

ENTERED INTO COMPUTER

PB

JUL 25 2012  
 JUL 26 2012 PB  
 VERIFIED

July 16, 2012

United States Department of Interior  
BUREAU OF LAND MANAGEMENT  
Arizona State Office  
Records Section  
One North Central  
Suite 800  
Phoenix, Arizona 85004

RECEIVED  
BLM AZ STATE OFFICE  
2012 JUL 16 P 12:35  
PHOENIX, ARIZONA

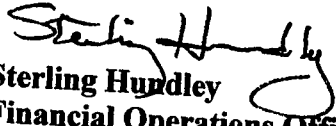
**NOTICE OF INTENT TO HOLD**  
**ANNUAL CLAIM MAINTENANCE FEES for 2012/2013.**  
**By RESOLUTION COPPER MINING LLC.**

To Whom It May Concern:

The Final Rule as published in the Federal Register implements provisions of the Interior Department and related agencies, Appropriations Act of 2003 (the "Act") that requires an annual rental fee of \$140.00 for each unpatented mining claim and site located and held under the General Mining Law of 1872.

This will serve as notice that **RESOLUTION COPPER MINING LLC.**, a Delaware Corporation, whose address for purposes of this filing is **105 Magma Heights, Superior, Arizona 85273** intends to hold the mining claims and /or mill sites described in **Exhibit A** attached hereto for the assessment years **2012/2013**, by payment of the annual claim maintenance fee of \$140.00 per claim or site. Payment of **\$143,360.00** is made herewith for such assessment year for each of the unpatented lode claims and sites. The name, BLM serial number, book and page or index number of recording of the location notice is official records of Pinal County, Arizona, of which are set forth in **Exhibit A** attached hereto and by this reference incorporated herein.

Sincerely,



**Sterling Hurdley**  
**Financial Operations Officer**  
**As Manager**  
**RESOLUTION COPPER COMPANY**  
**RESOLUTION COPPER MINING LLC.**

Telephone 520-689-3341

Cc: file

**ENTERED INTO COMPUTER**

JUL 25 2012 *ps*

NO. OF CLAIMS 1024  
AMOUNT \$ 143,600.00  
RECEIPT NO. 2609343  
INIT. A.H.  
\*\* BLM-ASO\*\*

Exhibit A

**RESOLUTION COPPER MINING LLC  
NOTICE OF INTENT TO HOLD THE FOREGOING UNPATENTED MINING CLAIMS  
FOR THE YEARS 2012/2013**

Name of Claim	Book of Records	Page	G&SRB&M Section	Township	Range	AMC	
Red Brick 1 (Placer)	38	262	NW1/4 4	2S	12E	60069	1
Apex	41	72	SW1/4 25	1S	12E	60083	2
Ash No. 1	40	272	SE 1/4 25	1S	12E	60084	3
Ash No. 6	40	276	NE1/4NWV1/4 29	1S	13E	60085	4
Ash No. 8	40	278	NE1/4SE1/4SW1/4NW1/4 30	1S	13E	60086	5
Ash No. 9	40	279	NE1/4SE1/4 25	1S	12E	60087	6
Ash No. 10	40	280	NE1/4SE1/4 25	1S	12E	60088	7
Ash No. 11	40	281	NE1/4 25	1S	12E	60089	8
Ash No. 12	40	282	NE1/4 25, NW1/4 30	1S	12E	60090	9
Ash No. 13	40	283	NW1/4NE1/4 30, NW1/4 29	1S	13E	60091	10
Ash No. 14	40	284	NW1/4 29	1S	13E	60092	11
Ash No. 15	40	285	NW1/4NE1/4 29	1S	13E	60093	12
Ash No. 16	42	179	NW1/4NE1/4SE1/4SW1/4 25	1S	12E	60094	13
Ash No. 17	Dkt362	255	NE1/4 29	1S	13E	60095	14
Ash No. 18	Dkt362	256	NW1/4NE1/4 29	1S	13E	60096	15
Ash No. 19	Dkt362	257	NW1/4 29	1S	13E	60097	16
Ash No. 20	Dkt362	258	NW1/4 29	1S	13E	60098	17
Ash No. 21	Dkt362	259	NW1/4 29	1S	13E	60099	18
Ash No. 22	Dkt362	260	NW1/4NE1/4 30	1S	13E	60100	19
Ash No. 23	Dkt362	261	NE1/4 30	1S	13E	60101	20
Ash No. 24	Dkt362	262	NW1/4NE1/4 30	1S	13E	60102	21
Ash No. 25	Dkt362	263	NW1/4 30	1S	13E	60103	22
Ash No. 26	Dkt362	264	NE1/4 25	1S	12E	60104	23
Ash No. 27	Dkt362	265	NE1/4 25	1S	12E	60105	24
Ash No. 28	Dkt362	266	NE1/4 25	1S	12E	60106	25
Ash No. 29	Dkt362	267	NW1/4NE1/4 25	1S	12E	60107	26
Russ No. 8	Dkt687	360	NW1/4 25	1S	12E	60108	27
Russ No. 9	Dkt687	361	NW1/4 25	1S	12E	60109	28
Russ No. 10	Dkt687	362	NW1/4 25	1S	12E	60110	29
Russ No. 11	Dkt687	363	NW1/4 25	1S	12E	60111	30
Russ No. 12	Dkt687	364	NW1/4NE1/4 25	1S	12E	60112	31
Russ No. 13	Dkt687	365	NE1/4 26, SE1/4 23	1S	12E	60113	32
Russ No. 14	Dkt687	366	NE1/4 26, SE1/4 23	1S	12E	60114	33
Russ No. 15	Dkt687	367	NW1/4 25, NE1/4 26, SE1/4 23, SW1/4	1S	12E	60115	34
Russ No. 16	Dkt687	368	NW1/4 25, SW1/4 24	1S	12E	60116	35
Russ No. 17A	Dkt693	225	NW1/4 25, SW1/4 24	1S	12E	60118	36
Russ No. 18A	Dkt693	226	NW1/4 25, SW1/4 24	1S	12E	60117	37
Russ No. 19A	Dkt693	227	NW1/4 25, SW1/4 24	1S	12E	60119	38
Russ No. 20A	Dkt693	228	SE1/4SW1/4 24, NW1/4NE1/4 25	1S	12E	60120	39
Russ No. 21	Dkt687	373	SE1/4 24, NE1/4 25	1S	12E	60121	40
Russ No. 22	Dkt687	374	SE1/4 24, NE1/4 25	1S	12E	60122	41
Russ No. 23	Dkt687	375	SE1/4 24, NE1/4 25	1S	12E	60123	42
Russ No. 24	Dkt687	376	SE1/4 24, NE1/4 25	1S	12E	60124	43
Black Foot No. 1	F	351	SW1/4SE1/4 25	1S	12E	60125	44
Black Rock No. 1	41	73	SW1/4 25	1S	12E	60201	45
Hard Rock N. 8	H	461	SE1/4 36	1S	12E	60126	46
Hard Rock No. 13	39	43	SE1/4 36	1S	12E	60129	47
Hard Rock No. 14	39	44	SE1/4 36	1S	12E	60130	48
Monarch No. 1	F	354	SE1/4SW1/4 36	1S	12E	60131	49
Nadene	41	75	SE1/4 36	1S	12E	60132	50
Nadene No. 1	41	74	SE1/4 36	1S	12E	60133	51
Oak No. 9	34	69	NW1/4SE1/4SW1/4	1S	12E	60136	52

Exhibit A

Name of Claim	Book of Records	Page	G&SRB&M Section	Township	Range	AMC
Oak No. 18	34	391	SW1/4 32	1S	13E	60141
Oak No. 19	34	392	SW1/4 32	1S	13E	60142
Oak No. 20	2002	66912	SW1/4 32	1S	13E	60143
Oak No. 21	34	394	SW1/4 32, SE1/4SW1/4 31	1S	13E	60144
Oak No. 22	34	395	SW1/432, SE1/4SW1/431	1S	13E	60145
Oak No. 23	34	396	SW1/432, SE1/4SW1/431	1S	13E	60146
Oak No. 24	34	397	SW1/431	1S	12E	60147
Oak No. 25	34	398	SE1/436	1S	12E	60148
Oak No. 26	34	399	SE1/436	1S	12E	60149
Oak No. 27	34	400	SE1/436	1S	12E	60150
Pine No. 1	Dkt717	441	NW1/4SW1/436	1S	12E	60151
Pine No. 2	Dkt717	442	NW1/4NE1/4SE1/4SW1/436	1S	12E	60152
Pine No. 3	Dkt717	443	NE1/4SE1/436	1S	12E	60153
Pine No. 4	Dkt717	444	NE1/4SE1/436	1S	12E	60154
Pine No. 5	Dkt717	445	NE1/4SE1/436	1S	12E	60155
Pine No. 6	Dkt717	446	NE1/4SE1/436	1S	12E	60156
Pine No. 7	Dkt717	447	NE1/4SE1/436	1S	12E	60157
Pine No. 8	Dkt717	448	NE1/436	1S	12E	60158
Pine No. 9	Dkt717	449	NE1/436	1S	12E	60159
Oak No. 33	Dkt198	499	NE1/429	1S	13E	60160
Oak No. 34	Dkt198	500	NE1/429	1S	13E	60161
Oak No. 35	Dkt198	501	NE1/429, NW1/428	1S	13E	60162
Oak No. 36	Dkt198	502	NW1/428	1S	13E	60163
Oak No. 37	Dkt198	503	NW1/428	1S	13E	60164
Oak No. 38	2001	30896	NW1/4SW1/428	1S	13E	60165
Oak No. 39	2001	30889	NW1/4SW1/428	1S	13E	60166
Oak No. 41	2001	30893	NE1/4SE1/429	1S	13E	60168
Oak No. 42	2001	30895	NE1/4SE1/429	1S	13E	60169
Oak No. 43	Dkt198	509	SE1/429, NE1/432	1S	13E	60170
Oak No. 44	Dkt198	510	NE1/432	1S	12E	60171
Palace No. 1	41	71	NW1/4SW1/425	1S	12E	60172
Ace	2002	66913	NE1/4 1	2S	12E	60173
Ace 1	Dkt142	525	NE1/41	2S	12E	60174
Ace 2	Dkt142	526	NE1/41	2S	12E	60175
Ace 3	Dkt142	527	NE1/4SE1/41	2S	12E	60176
Ace 4	Dkt142	528	NE1/4SE1/41	2S	12E	60177
Ace 5	Dkt142	529	NE1/4SE1/41	2S	12E	60178
Ace 6	Dkt142	530	SE1/41	2S	12E	60179
Alto	2002	66914	NW1/4 1	2S	12E	60180
Alto No. 1	2002	66915	NW1/4 1	2S	12E	60181
Alto No. 2	2002	66916	NW1/41	2S	12E	60182
Alto No. 3	2002	66917	NW1/41	2S	12E	60183
Alto No. 4	39	615	NW1/4SW1/41	2S	12E	60184
Alto No. 5	39	616	SW1/41	2S	12E	60185
Alto No. 7	39	618	NW1/4NE1/4SE1/4SW1/41	2S	12E	60187
Alto No. 8	2002	66918	NW1/4 1	2S	12E	60188
Alto No. 9	2002	66919	NW1/4 1	2S	12E	60189
Alto No. 10	2002	66920	NW1/4 1	2S	12E	60190
Alto No. 11	39	622	NW1/4NE1/41	2S	12E	60191
Arizona	39	396	SW1/42, NW1/411	2S	12E	60192
Big Ledge	41	190	NE1/4SE1/42	2S	12E	60193
Wes No. 1	Dkt711	280	NW1/426	1S	12E	60195
Wes No. 2	Dkt711	281	NW1/4NE1/426	1S	12E	60196
Brooklyn	40	36	SE1/42	2S	12E	60197
Chicago	39	399	SW1/42	2S	12E	60198
Gardner	46	20	NW1/4SW1/42, NE1/4SE1/43	2S	12E	60199
Gussie	34	184	NW1/4SW1/42	2S	12E	60200

OFFICE  
12:35  
ARIZONA

Exhibit A

Name of Claim	Book of Records	Page	G&SRB&M Section	Township	Range	AMC	
Hard Rock No. 2	41	193	NE1/42	2S	12E	60203	110
Hard Rock No. 6	H	457	SW1/41,NE1/4SE1/42	2S	12E	60204	111
Hard Rock No. 7	H	460	NE1/42	2S	12E	60205	112
Hard Rock No. 11	36	60	NW1/4SW1/41,NE1/4SE1/42	2S	12E	60206	113
Hard Rock No. 12	36	61	NE1/42,NW1/41	2S	12E	60207	114
Horn Silver	41	191	NE1/42	2S	12E	60208	115
Horn Silver No. 1	41	195	NE1/42	2S	12E	60209	116
Jane	41	192	NE1/42	2S	12E	60210	117
Johnnie (Little)	34	185	NW1/42,NE1/4 3	2S	12E	60211	118
Katie	246	21	NW1/42,NE1/4 3	2S	12E	60212	119
Legal-Tender	41	189	NE1/4NW1/4 2	2S	12E	60213	120
Libbie amended #2	34	186	SW1/4 2	2S	12E	60214	121
Libbie No.1	34	187	SW1/4 2	2S	12E	60215	122
Libbie No. 2	34	188	SW1/4 2	2S	12E	60216	123
Maggie	39	397	NW1/4 2	2S	12E	60218	124
Michigan	39	400	SW1/4 2	2S	12E	60219	125
New York	40	35	SE1/4 2	2S	12E	60220	126
Rube	34	189	SW1/4 2	2S	12E	60221	127
Ruby	34	190	NW1/4SW1/4 2	2S	12E	60222	128
Sallie	34	195	NW1/42,NE1/4 3	2S	12E	60223	129
Apache Leap	26	353	SW1/41,SE1/4 2	2S	12E	60224	130
Cobre Verde	39	213	NW1/4NE1/4 11	2S	12E	60225	131
Cobre Verde No.1	1/AM/MI	252	NW1/4NE1/4 11	2S	12E	60226	132
Connecting Link	1/AM/MI	313	SW1/41,NW1/4NE1/4 12	2S	12E	60227	133
Connecting Link No. 1	1/AM/MI	204	NW1/4NE1/4 11	2S	12E	60228	134
Connecting Link No. 2	1/AM/MI	205	NE1/4 11,SE1/4 2	2S	12E	60229	135
Connecting Link No. 3	1/AM/MI	206	NE1/4 11,SE1/4 2	2S	12E	60230	136
Connecting Link No. 4	1/AM/MI	207	NE1/4 11,NW1/4 12,SE1/4 2	2S	12E	60231	137
Dacite No. 12	39	69	SE1/412	2S	12E	60238	138
Dacite No. 13	39	70	SW1/47	2S	13E	60239	139
San Juan	D	42	SE1/4SW1/42	2S	12E	60244	140
South Syndicate No. 1	40	256	SE1/41	2S	12E	60245	141
South Syndicate No. 2	40	259	SE1/41	2S	12E	60246	142
South Syndicate No. 3	40	260	SE1/41	2S	12E	60247	143
South Syndicate No. 4	40	261	SE1/41	2S	12E	60248	144
South Syndicate No. 5	40	262	SW1/46	2S	13E	60249	145
Sun #2	Dkt509	313	NW1/4NE1/432	1S	13E	60250	146
Sun #3	Dkt509	314	NE1/432	1S	13E	60251	147
Sun #4	Dkt509	315	NW1/4NE1/4SW1/4SE1/432	1S	13E	60252	148
Sun #5	Dkt509	316	NE1/42	1S	13E	60253	149
Sun #6	Dkt509	317	SW1/4SE1/432	1S	13E	60254	150
Sun #7	Dkt509	318	SE1/432	1S	13E	60255	151
Sun #8	Dkt509	319	SW1/4SE1/432	1S	13E	60256	152
Sun #9	Dkt509	320	SE1/432	1S	13E	60257	153
Sun #10	Dkt509	321	SW1/4SE1/432	1S	13E	60258	154
Sun #11	Dkt 509	322	SE1/432	1S	13E	60259	155
Sun #12	Dkt509	323	SW1/4SE1/432	1S	13E	60260	156
Sun #13	Dkt509	324	SE1/42	1S	13E	60261	157
Sun #14	Dkt509	325	NW1/46	2S	13E	60262	158
Sun #15	Dkt509	326	NW1/4NE1/46	2S	13E	60263	159
Sun #16	Dkt509	327	NW1/46	2S	13E	60264	160
Sun #17	Dkt509	328	NW1/4NE1/46	2S	13E	60265	161
Sun #18	Dkt509	329	NW1/46	2S	13E	60266	162
Sun #19	Dkt509	330	NW1/4NE1/46	2S	13E	60267	163
Sun #20	Dkt509	331	NW1/46	2S	13E	60268	164
Sun #21	Dkt509	332	NW1/4NE1/46	2S	13E	60269	165
Sun #22	Dkt509	333	NW1/4SW1/46	2S	13E	60270	166

RECEIVED  
STATE OFFICE  
MAY 1 1966  
35

Exhibit A

Name of Claim	Book of Records	Page	G&SRB&M Section	Township	Range	AMC	
Sun #23	Dkt509	334	NW1/4NE1/4SE1/4SW1/46	2S	13E	60271	167
Sun #24	Dkt509	335	SW1/46	2S	13E	60272	168
Sun #25	Dkt509	336	SW1/4SE1/46	2S	13E	60273	169
Sun #26	Dkt509	337	SW1/46	2S	13E	60274	170
Sun #27	Dkt509	338	SW1/4SE1/46	2S	13E	60275	171
Sun #28	Dkt509	339	SW1/4SE1/46	2S	13E	60276	172
Sun #29	Dkt509	340	SE1/46	2S	13E	60277	173
Sun #30	Dkt509	341	SE1/46	2S	13E	60278	174
Sun #31	Dkt509	342	SE1/46	2S	13E	60279	175
Sun #32	Dkt509	343	SE1/4NE1/46	2S	13E	60280	176
Sun #33	Dkt509	344	NE1/46	2S	13E	60281	177
Sun #34	Dkt509	345	NE1/46	2S	13E	60282	178
Sun #35	Dkt509	346	NE1/46	2S	13E	60283	179
Sun #36	Dkt509	347	NE1/46	2S	13E	60284	180
Sun #37	Dkt509	348	SE1/432.SW1/433	1S	13E	60285	181
Sun #38	Dkt509	349	SE1/42.SW1/433	1S	13E	60286	182
Sun #40	Dkt509	351	SW1/4SE1/433	1S	13E	60288	183
Sun #41	Dkt509	352	SW1/4SE1/433	1S	13E	60289	184
Sun #44	Dkt509	355	SE1/433	1S	13E	60290	185
Sun #45	Dkt509	356	SE1/433	1S	13E	60291	186
Sun #48	Dkt509	359	SE1/433.SW1/434	1S	13E	60292	187
Sun #49	Dkt509	360	SE1/433.SW1/434	1S	13E	60293	188
Sun #52	Dkt509	363	NW1/428	1S	13E	60294	189
Sun #53	Dkt509	364	NW1/428	1S	13E	60295	190
Sun #54	Dkt509	365	NW/4NE1/428	1S	13E	60296	191
Sun #55	Dkt509	366	NE1/428	1S	13E	60297	192
Sun #56	Dkt509	367	NE1/428	1S	13E	60298	193
Sun #57	Dkt509	368	NE1/428	1S	13E	60299	194
Sun #58	Dkt509	369	NE1/428.NW1/427	1S	13E	60300	195
Sun #59	Dkt509	370	NW1/427	1S	13E	60301	196
Sun #60	Dkt509	371	NW1/427	1S	13E	60302	197
Sun #61	Dkt509	372	NW1/427	1S	13E	60303	198
Sun #62	2001	898	SW1/4NW1/428	1S	13E	60304	199
Sun #63	2001	900	SW1/4NW1/428	1S	13E	60305	200
Sun #64	2001	902	SE1/4SW1/4NW1/4NE1/428	1S	13E	60306	201
Sun #65	2001	904	SE1/4NE1/428	1S	13E	60307	202
Sun #66	2001	905	SE1/4NE1/428	1S	13E	60308	203
Sun #67	2001	906	SE1/4NE1/428	1S	13E	60309	204
Sun #68	Dkt509	379	SE1/4NE1/428.SW1/4NW1/427	1S	13E	60310	205
Sun #69	Dkt509	380	SW1/4NW1/427	1S	13E	60311	206
Sun #70	Dkt509	381	SW1/4NW1/427	1S	13E	60312	207
Sun #71	Dkt509	382	SW1/4NW1/427	1S	13E	60313	208
Sun #42A	Dkt736	743	SW1/4SE1/433	1S	13E	60314	209
Sun #46 A	Dkt736	744	SE1/433	1S	13E	60315	210
Sun #50A	Dkt736	745	SE1/433.SW1/434	1S	13E	60316	211
Annex	38	118	NW1/41.NE1/41	2S	12E	60362	212
Apes	38	117	NW1/412.NE1/411	2S	12E	60363	213
Broken Hill No. 1	38	157	SW1/4SE1/411	2S	12E	60364	214
Cobre Verde No. 2	1/AM/MI	253	NW1/4NE1/411	2S	12E	60365	215
Cobre Verde No. 3	20	605	SE1/4SW1/4NW1/4NE1/411	2S	12E	60366	216
Copper Bell	38	116	NW1/412	2S	12E	60367	217
Illinois	1/AM/MI	265	NE1/411	2S	12E	60389	218
Indiana	F	572	NE1/411	2S	12E	60390	219
Iowa	F	573	NE1/411	2S	12E	60391	220
Lead Hill	21	272	NE1/4SE1/411	2S	12E	60392	221
South Syndicate No. 6	40	263	SE1/41.NE1/412	2S	12E	60394	222
South Syndicate No. 7	40	264	NW1/47	2S	13E	60395	223

Exhibit A

Name of Claim	Book of Records	Page	G&SRB&M Section	Township	Range	AMC	
South Syndicate No. 8	40	265	NW¼7	2S	13E	60396	224
South Syndicate No. 9	40	266	NW¼NE¼7,SW¼6	2S	13E	60397	225
South Syndicate No. 10	40	267	NW¼SW¼7	2S	13E	60398	226
South Syndicate No. 11	40	268	NW¼NE¼SE¼SW¼7	2S	13E	60399	227
South Syndicate No. 12	40	269	NW¼NE¼SE¼7	2S	13E	60400	228
Touch Not No.2	1/AM/MI	315	NE¼SE¼12	2S	12E	60401	229
Extension No. 1A	968	22	SW¼7	2S	13E	60402	230
Extension No. 2	40	410	SW¼SE¼7	2S	13E	60403	231
Extension No. 3	40	411	NE¼7	2S	13E	60404	232
Extension No. 4	40	409	SW¼,7,NW¼18	2S	13E	60405	233
Extension No. 5	40	412	SW¼7,NW¼18	2S	13E	60406	234
Extension No. 6	40	413	SW¼7,NW¼NE¼18	2S	13E	60407	235
Extension No. 7	40	414	SW¼SE¼NE¼18	2S	13E	60408	236
Extension No. 8	40	415	SW¼7,NE¼18	2S	13E	60409	237
Extension No. 31	610	71	SE¼7,NE¼18	2S	13E	60433	238
Extension No. 32	610	72	SE¼7	2S	13E	60434	239
Extension No. 33	610	73	SE¼NE¼7	2S	13E	60435	240
Extension No. 34	610	74	SE¼NE¼7	2S	13E	60436	241
Extension No. 35	610	75	NE¼7	2S	13E	60437	242
Extension No. 36	610	76	NE¼7	2S	13E	60438	243
Extension No. 37	610	77	NE¼7	2S	13E	60439	244
Extension No. 38	610	78	NE¼7	2S	13E	60440	245
Extension No. 39	610	79	NE¼7,SE¼6	2S	13E	60441	246
Extension No. 40	610	80	NE¼7,SE¼6	2S	13E	60442	247
Extension No. 41	610	81	NE¼7,SE¼6	2S	13E	60443	248
Oak No. 45	Dkt566	177	NW¼29	1S	13E	60452	249
Broken Hill No. 2	38	155	SE¼SW¼NW¼11	2S	12E	60453	250
Eric #1	1997-029460	1	NE¼22 & NW¼23	1S	13E	347702	251
Eric #2	1997-029461	1	NE¼22	1S	13E	347703	252
Eric #3	1997-029462	1	NW¼22&NE¼22	1S	13E	347704	253
Eric #4	1997-029463	1	NW¼22	1S	13E	347705	254
Eric #5	1997-029464	1	NE¼21	1S	13E	347706	255
Eric #6	1997-029465	1	NW¼21 & NE¼21	1S	13E	347707	256
Eric #7	1997-029466	1	NW¼21	1S	13E	347708	257
Eric #8	1997-029467	1	NE¼20 & NW¼21	1S	13E	347709	258
Eric #9	1997-029468	1	NE¼20	1S	13E	347710	259
Eric #10	1997-029469	1	SE¼17	1S	13E	347711	260
Eric #11	1997-029470	1	SE¼17&SW¼16	1S	13E	X 374412	261 3477
Eric #12	1997-029471	1	SW¼16	1S	13E	347713	262
Eric #13	1997-029472	1	SW¼16 & SE¼16	1S	13E	347714	263
Eric #14	1997-029473	1	SE¼16	1S	13E	347715	264
Eric #15	1997-0294 74	1	SW¼15	1S	13E	347716	265
Eric #16	1997-029475	1	SW¼15&S¼15	1S	13E	347717	266
Eric #17	1997-029476	1	SW¼15	1S	13E	347718	267
Eric #18	1997-029477	1	SE¼15&SW¼14	1S	13E	347719	268
Eric #19	1997-029478	1	SW¼14	1S	13E	347720	269
Eric #20	1997-029479	1	SW¼14	1S	13E	347721	270
Eric #21	1997-029480	1	SW¼14	1S	13E	347722	271
Eric #22	1997-029481	1	SW¼14	1S	13E	347723	272
Eric #23	1997-029482	1	SW¼14	1S	13E	347724	273
Eric #24	1997-029483	1	SW¼14&SE¼15	1S	13E	347725	274
Eric #25	1997-029484	1	SE¼15	1S	13E	347726	275
Eric #26	1997-029485	1	SE¼15	1S	13E	347727	276
Eric #27	1997-029486	1	SE¼15	1S	13E	347728	277
Eric #28	1997-029487	1	SE¼15&SW¼15	1S	13E	347729	278
Eric #29	1997-029488	1	SW¼15	1S	13E	347730	279
Eric #30	1997-029489	1	SW¼15	1S	13E	347731	280



Exhibit A

Name of Claim	Book of Records	Page	G&SRB&M Section	Township	Range	AMC
Eric #31	1997-029490	1	SW¼15			
Eric #32	1997-029491	1	SW¼15	1S	13E	347732
Eric #33	1997-029492	1	SW¼16	1S	13E	347733
Eric #34	1997-029493	1	SE¼16	1S	13E	347734
Eric #35	1997-029494	1	SW¼16 & SE¼16	1S	13E	347735
Eric #36	1997-029495	1	SW¼16	1S	13E	347736
Eric #37	1997-029496	1	SE¼17 & SW¼16	1S	13E	347737
Eric #38	1997-029497	1	SE¼17	1S	13E	347738
Eric #39	1997-029498	1	SE¼17	1S	13E	347739
Eric #40	1997-029499	1	SE¼17 & SW¼16	1S	13E	347740
Eric #41	1997-029500	1	SW¼16	1S	13E	347741
Eric #42	1997-029501	1	SW¼16&SE¼16	1S	13E	347742
Eric #43	1997-029502	1	SE¼16	1S	13E	347743
Eric #44	1997-029503	1	NE¼16&SE¼16	1S	13E	347744
Eric #45	1997-029504	1	SW¼16&SE¼16	1S	13E	347745
Eric #46	1997-029505	1	SW¼16	1S	13E	347746
Eric #47	1997-029506	1	SE¼17&SW¼16	1S	13E	347747
Eric #48	1997-029507	1	SE¼17	1S	13E	347748
Eric #49	1997-029508	1	NE¼17&SE¼17	1S	13E	347749
Eric #50	1997-029509	1	NE¼17,SE¼17,NW¼16,SW¼16	1S	13E	347750
Eric #51	1997-029510	1	NW¼16 & SW¼16	1S	13E	347751
Eric #52	1997-029511	1	NE¼16,NW¼16,SE¼16,SW¼16	1S	13E	347752
Eric #53	1997-029512	1	NW¼16&NE¼16	1S	13E	347753
Eric #54	1997-029513	1	NW¼16	1S	13E	347754
Eric #55	1997-029514	1	NE¼17&NW¼16	1S	13E	347755
Eric #56	1997-029515	1	NE¼17	1S	13E	347756
Eric #57	1997-029516	1	NE¼16&SE¼16	1S	13E	347757
Eric #58	1997-029517	1	NE¼16&SE¼16	1S	13E	347758
Eric #59	1997-029518	1	NW¼15&SW¼15	1S	13E	347759
Eric #60	1997-029519	1	SW¼15&NW¼15	1S	13E	347760
Eric #61	1997-029520	1	NW¼15&SW¼15	1S	13E	347761
Eric #62	1997-029521	1	NW¼15&SW¼15	1S	13E	347762
Eric #63	1997-029522	1	NW¼15,SW¼15,SE¼15,NE¼15	1S	13E	347763
Eric #64	1997-029523	1	NE¼15&SE¼15	1S	13E	347764
Eric #65	1997-029524	1	NE¼15&SE¼15	1S	13E	347765
Eric #66	1997-029525	1	NE¼15&SE¼15	1S	13E	347766
Eric #67	1997-029526	1	NE¼15,SE¼15,NW¼14,SW¼14	1S	13E	347767
Eric #68	1997-029527	1	SW¼14 & NW¼14	1S	13E	347768
Eric #69	1997-029528	1	SW¼14&NW¼14	1S	13E	347769
Eric #70	1997-029529	1	SW¼14&NW¼14	1S	13E	347770
Eric #71	1997-029530	1	SW¼14&NW¼14	1S	13E	347771
Eric #72	1997-029531	1	SW¼14 & NW¼14	1S	13E	347772
Eric #73	1997-029532	1	NE¼14	1S	13E	347773
Eric #74	1997-029533	1	NE¼14	1S	13E	347774
Eric #75	1997-029534	1	NW¼14&NE¼14	1S	13E	347775
Eric #76	1997-029535	1	NW¼14	1S	13E	347776
Eric #77	1997-029536	1	NW¼14	1S	13E	347777
Eric #78	1997-029537	1	NW¼14	1S	13E	347778
Eric #79	1997-029538	1	NW¼14	1S	13E	347779
Eric #80	1997-029539	1	NE¼15&NW¼14	1S	13E	347780
Eric #81	1997-029540	1	NE¼15	1S	13E	347781
Eric #82	1997-029541	1	NE¼15	1S	13E	347782
Eric #83	1997-029542	1	NE¼15	1S	13E	347783
Eric #84	1997-029543	1	NW¼15&NE¼15	1S	13E	347784
Eric #85	1997-029544	1	NW¼15	1S	13E	347785
Eric #86	1997-029545	1	NW¼15	1S	13E	347786
Eric #87	1997-029546	1	NW¼15	1S	13E	347788

281  
282  
283  
284  
285  
286  
287  
288  
289  
290  
291  
292  
293  
294  
295  
296  
297  
298  
299  
300  
301  
302  
303  
304  
305  
306  
307  
308  
309  
310  
311  
312  
313  
314  
315  
316  
317  
318  
319  
320  
321  
322  
323  
324  
325  
326  
327  
328  
329  
330  
331  
332  
333  
334  
335  
336  
337

Exhibit A

Name of Claim	Book of Records	Page	G&SRB&M Section	Township	Range	AMC	
Eric #88	19974)29547	1	NW¼15	1S	13E	347789	338
Eric #89	1997-029548	1	NE¼16	1S	13E	347790	339
Eric #90	1997-029549	1	NE¼16	1S	13E	347791	340
Eric #91	1997-029550	1	NE¼16	1S	13E	347792	341
Eric #92	1997-029551	1	NW¼16 & NE¼16	1S	13E	347793	342
Eric #93	1997-029552	1	NW¼16	1S	13E	347794	343
Eric #94	1997-029553	1	NE¼17&NW¼16	1S	13E	347795	344
Eric #95	1997-029554	1	NE¼17	1S	13E	347796	345
Eric #97	1997-029555	1	NE¼17	1S	13E	347797	346
Eric #98	1997-029556	1	NE¼17	1S	13E	347798	347
Eric #99	1997-029557	1	NE¼17&NW¼16	1S	13E	347799	348
Eric #100	1997-029558	1	NW¼16	1S	13E	347800	349
Eric #101	1997-029559	1	NW¼16&NE¼16	1S	13E	347801	350
Eric #102	1997-029560	1	NW¼16,NE¼16,SW¼9,SE¼9	1S	13E	347802	351
Eric #103	1997-029561	1	NW¼16 & SW¼9	1S	13E	347803	352
Eric #104	1997-029562	1	SE¼8,NE¼17,SW¼9, NW¼16	1S	13E	347804	353
Eric #105	1997-029563	1	SE¼8&NE¼17	1S	13E	347805	354
Eric #106	1997-029564	1	SE¼8	1S	13E	347806	355
Eric #107	1997-029565	1	SE¼8 & SW¼9	1S	13E	347807	356
Eric #108	1997-029566	1	SW¼9	1S	13E	347808	357
Eric #109	1997-029567	1	SW¼9 & SE¼9	1S	13E	347809	358
Eric #110	1997-029568	1	SW¼9 & SE¼9	1S	13E	347810	359
Eric #111	1997-029569	1	SW¼9	1S	13E	347811	360
Eric #112	1997-029570	1	SE¼8 & SW¼9	1S	13E	347812	361
Eric #113	1997-029571	1	SE¼8	1S	13E	347813	362
Eric #114	1997-029572	1	SW¼8,SE¼8,NW¼17,NE¼17	1S	13E	347814	363
Eric #115	1997-029573	1	NE¼8,SE¼8,NW¼8,SW¼8	1S	13E	347815	364
Eric #116	1997-029574	1	SE¼8	1S	13E	347816	365
Eric #117	1997-029575	1	SE¼8 " SW¼9	1S	13E	347817	366
Eric #118	1997-029576	1	SW¼9	1S	13E	347818	367
Eric #119	1997-029577	1	SW¼9 & SE¼9	1S	13E	347819	368
Eric #120	1997-029578	1	SW¼9 & SE¼9	1S	13E	347820	369
Eric #121	1997-029579	1	SW¼9	1S	13E	347821	370
Eric #122	1997-029580	1	SE¼8 & SW¼9	1S	13E	347822	371
Eric #123	1997-029581	1	SE¼8	1S	13E	347823	372
Eric #124	1997-029582	1	NE¼8 & SE¼8	1S	13E	347824	373
Eric #125	1997-029583	1	NE¼8,SE¼8,NW¼9,SW¼9	1S	13E	347825	374
Eric #126	1997-029584	1	NW¼9 & SW¼9	1S	13E	347826	375
Eric #127	1997-029585	1	NE¼9,SE¼9,SW¼9,NW¼9	1S	13E	347827	376
Eric #128	1997-029586	1	NW¼9&NE¼9	1S	13E	347828	377
Eric #129	1997-029587	1	NW¼9	1S	13E	347829	378
Eric #130	1997-029588	1	NE¼8 & NW¼9	1S	13E	347830	379
Eric #131	1997-029589	1	NE¼8 & NW¼9	1S	13E	347831	380
Eric #132	19974)29590	1	NW¼9	1S	13E	347832	381
Eric #133	1997-029591	1	NW¼9&NE¼9	1S	13E	347833	382
Eric #135	1997-029592	1	SW¼12	1S	13E	347834	383
Eric #136	1997-029593	1	SE ¼11&SW¼12	1S	13E	347835	384
Eric #137	1997-029594	1	SE¼11	1S	13E	347836	385
Eric #138	1997-029595	1	NE¼14&SE¼11	1S	13E	347837	386
Eric #139	1997-029596	1	NE¼14 & SE¼11	1S	13E	347838	387
Eric #140	1997-029597	1	NW¼14,NE¼14,SW¼11,SE¼11	1S	13E	347839	388
Eric #141	1997-029598	1	NW¼14&SW¼11	1S	13E	347840	389
Eric #142	1997-029599	1	NW¼14&SW¼11	1S	13E	347841	390
Eric #143	1997-029600	1	NW¼14&SW¼11	1S	13E	347842	391
Eric #144	1997-029601	1	NW¼14&SW¼11	1S	13E	347843	392
Eric #145	1997-029602	1	NE¼15, NW¼14,SE¼10,SW¼11	1S	13E	347844	393
Eric #146	1997-029603	1	NE¼15&SE¼10	1S	13E	347845	394

RECEIVED

Exhibit A

Name of Claim	Book of Records	Page	G&SRB&M Section	Township	Range	AMC	
Eric #147	1997-029604	1	NE¼15 & SE¼10	1S	13E	347846	395
Eric #148	1997-029605	1	NW¼15 & SE¼10	1S	13E	347847	396
Eric #149	1997-029606	1	NW¼15, NE¼15, SW¼10, SE¼10	1S	13E	347848	397
Eric #150	1997-029607	1	NW¼15 & SW¼10	1S	13E	347849	398
Eric #151	1997-029608	1	NW¼15 & SW¼10	1S	13E	347850	399
Eric #152	1997-029609	1	NW¼15 & SW¼10	1S	13E	347851	400
Eric #153	1997-029610	1	NE¼16 & SE¼9	1S	13E	347852	401
Eric #154	1997-029611	1	NE¼16 & SE¼9	1S	13E	347853	402
Eric #155	1997-029612	1	NE¼16 & SE¼9	1S	13E	347854	403
Eric #156	1997-029613	1	NE¼9	1S	13E	347855	404
Eric #157	1998-000721	2	NE¼9	1S	13E	347856	405
Eric #158	1998-000721	3	NE¼9	1S	13E	347857	406
Eric #159	1997-029617	1	NW¼10	1S	13E	347858	407
Eric #160	1997-029618	1	NW¼10	1S	13E	347859	408
Eric #161	1997-029619	1	NW¼10	1S	13E	347860	409
Eric #162	1997-029620	1	NW¼10	1S	13E	347861	410
Eric #163	1997-029621	1	NW¼10 & SW¼10	1S	13E	347862	411
Eric #164	1997-029622	1	NE¼10 & SE¼10	1S	13E	347863	412
Eric #165	1997-029623	1	NE¼10 & SE¼10	1S	13E	347864	413
Eric #166	1997-029624	1	NE¼10 & SE¼10	1S	13E	347865	414
Eric #167	1198-000721	4	NE 1/4 10, SE 1/4 10, NW 1/4	1S	13E	347866	415
Eric #168	1997-029626	1	NE¼11 & SW¼11	1S	13E	347867	416
Eric #169	1997-029627	1	NW¼11 & SW¼11	1S	13E	347868	417
Eric #170	1997-029628	1	NW¼11 & SW¼11	1S	13E	347869	418
Eric #171	1997-029629	1	NW¼11 & SW¼11	1S	13E	347870	419
Eric #172	1997-029630	1	NW¼11 & SW¼11	1S	13E	347871	420
Eric #173	1997-029631	1	NW¼11 & SW¼11 & NE¼11 &	1S	13E	347872	421
Eric #174	1997-029632	1	NE¼11 & SE¼11	1S	13E	347873	422
Eric #175	1997-029633	1	NE¼11 & SE¼11	1S	13E	347874	423
Eric #176	1997-029634	1	NE¼11 & SE¼11	1S	13E	347875	424
Eric #177	1997-029635	1	NE¼11 & SE¼11 & NW¼12 &	1S	13E	347876	425
Eric #178	1997-029636	1	NE¼11	1S	13E	347877	426
Eric #179	1997-029637	1	NE¼11	1S	13E	347878	427
Eric #180	1997-029638	1	NW¼11 & NE¼11	1S	13E	347879	428
Eric #181	1997-029639	1	NW¼11	1S	13E	347880	429
Eric #182	1997-029640	1	NW¼11	1S	13E	347881	430
Eric #183	1997-029641	1	NW¼11	1S	13E	347882	431
Eric #184	1997-029642	1	NW¼11	1S	13E	347883	432
Eric #185	1997-029643	1	NE¼10 & NW¼11	1S	13E	347884	433
Eric #186	1997-029644	1	NE¼10	1S	13E	347885	434
Eric #187	1997-029645	1	NE¼10	1S	13E	347886	435
Eric #188	1997-029646	1	NE¼10	1S	13E	347887	436
Eric #189	1997-029647	1	NW¼10	1S	13E	347888	437
Eric #190	1997-029648	1	NW¼10	1S	13E	347889	438
Eric #191	1997-029649	1	Nw¼10	1S	13E	347890	439
Eric #192	1997-029650	1	NW¼10	1S	13E	347891	440
Eric #193	1997-029651	1	NW¼10	1S	13E	347892	441
Eric #194	1997-029652	1	NE¼9	1S	13E	347893	442
Eric #195	1997-029653	1	NE¼9	1S	13E	347894	443
Eric #196	1997-029654	1	NE¼9	1S	13E	347895	444
Eric #197	1997-029655	1	SE¼4 & NE¼9	1S	13E	347896	445
Eric #198	1997-029656	1	SE¼4 & NE¼9	1S	13E	347897	446
Eric #199	1997-029657	1	SE¼4 & NE¼9	1S	13E	347898	447
Eric #200	1997-029658	1	NW¼10 & SW¼3	1S	13E	347899	448
Eric #201	1997-029659	1	NW¼10 & SW¼3	1S	13E	347900	449
Eric #202	1997-029660	1	NW¼10 & SW¼3	1S	13E	347901	450
Eric #203	1997-029660	1	NW¼10 & SW¼3	1S	13E	347902	451

Exhibit A

Name of Claim	Book of Records	Page	G&SRB&M Section	Township	Range	AMC	
Eric #204	1997-029661	1	NW¼10 & SW¼3	1S	13E	347903	452
Eric #205	1997-029662	1	NW¼10,NE¼10,SW¼3,SE¼3	1S	13E	347904	453
Eric #206	1997-029663	1	SE¼8&NE¼10	1S	13E	347905	454
Eric #207	1997-029664	1	SE¼3 & NE¼10	1S	13E	347906	455
Eric #208	1997-029665	1	SE¼3 & NE¼10	1S	13E	347907	456
Eric #209	1997-029666	1	SE¼3,SW¼2,NE¼10,NW¼11	1S	13E	347908	457
Eric #210	1997-029667	1	SW¼2&NW¼11	1S	13E	348024	458
Eric #211	1997-029668	1	SW¼2&NW¼11	1S	13E	348025	459
Eric #212	1997-029669	1	NW¼11&SW¼2	1S	13E	348026	460
Eric #213	1997-029670	1	SW¼2&NW¼11	1S	13E	348027	461
Eric #214	1998-721	5	SW¼2,SE¼2,NW¼11,NE¼11	1S	13E	348028	462
Eric #215	1997-029672	1	NE¼11 & SE¼2	1S	13E	348029	463
Eric #216	1997-029673	1	SE¼2 & NE¼11	1S	13E	348030	464
Eric #217	1997-029674	1	SE¼2	1S	13E	348031	465
Eric #218	1998-000721	6	SW¼2 & SE¼2	1S	13E	348032	466
Eric #219	1997-029676	1	SW¼2	1S	13E	348033	467
Eric #220	1997-029677	1	SW¼2	1S	13E	348034	468
Eric #221	1997-029678	1	SW¼2	1S	13E	348035	469
Eric #222	1997-029679	1	SW¼2	1S	13E	348036	470
Eric #223	1997-029680	1	SE¼3 & SW¼2	1S	13E	348037	471
Eric #224	1998-000721	7	NE¼10 & SE¼3	1S	13E	348038	472
Eric #225	1997-029682	1	SE¼3	1S	13E	348039	473
Eric #226	1997-029683	1	SE¼3	1S	13E	348040	474
Eric #227	1997-029684	1	SW¼3 & SE¼3	1S	13E	348041	475
Eric #228	1998-000721	8	NW¼10& SW¼3	1S	13E	348042	476
Eric #229	1998-000721	9	NW¼10&SW¼3	1S	13E	348043	477
Eric #230	1997-029687	1	SE¼3 & NE¼3	1S	13E	348044	478
Eric #231	1997-029688	1	SE¼3&NE¼3	1S	13E	348045	479
Eric #232	1997-029689	1	SE¼3,NE¼3,SW¼2,NW¼2	1S	13E	348046	480
Eric #233	1997-029690	1	SW¼2&NW¼2	1S	13E	348047	481
Eric #234	1997-029691	1	SW¼2&NW¼2	1S	13E	348048	482
Eric #235	1997-029692	1	SW¼2 & NW¼2	1S	13E	348049	483
Eric #236	1998-000721	10	NW 1/4 2, SW 1/4 2	1S	13E	348050	484
Eric #237	1997-029694	1	NE¼2 & SE¼2	1S	13E	348051	485
Eric #238	1997-029695	1	NE¼2	1S	13E	348052	486
Eric #239	1997-029696	1	NE¼2	1S	13E	348053	487
Eric #240	1997-029697	1	NW¼2	1S	13E	348054	488
Eric #241	1997-029698	1	SE¼4&NE¼9	1S	13E	348055	489
Eric #242	1997-029699	1	SE¼2	1S	13E	348056	490
Eric #243	1997-029700	1	NW¼28	1S	13E	348057	491
Eric #244	1997-029701	1	NW¼28 & NE¼28	1S	13E	348058	492
Eric #245	1997-029702	1	NE¼28	1S	13E	348059	493
Eric #246	1997-029703	1	NE¼28&NW¼27	1S	13E	348060	494
Eric #247	1997-029704	1	NW¼28	1S	13E	348061	495
Eric #248	1997-029705	1	NE¼2	1S	13E	348062	496
Eric #249	1997-029706	1	NE¼2	1S	13E	348063	497
Eric #250	1997-029707	1	NE¼20 & NW¼20	1S	13E	348064	498
Eric #251	1997-029708	1	NE¼20, NW¼20, SW¼20, SE¼20	1S	13E	348065	499
Eric #252	1997-029709	1	SW¼20 & NW¼20	1S	13E	348066	500
Eric #253	1997-029710	1	NW¼20	1S	13E	348067	501
Eric #254	1997-029711	1	N-W¼20	1S	13E	348068	502
Eric #255	1997-029712	1	NW¼20 & SW¼20	1S	13E	348069	503
Eric #256	1997-029713	1	NW¼20 & SW¼20	1S	13E	348070	504
Eric #257	1997-029714	1	NW¼20	1S	13E	348071	505
Eric #258	1997-029715	1	NW¼20	1S	13E	348072	506
Eric #259	1997-029716	1	NW¼20 & SW¼20	1S	13E	348073	507
Eric #260	1997-029717	1	NE¼19,SE¼19,NW¼20,SW¼20	1S	13E	348074	508

RECEIVED

Exhibit A

Name of Claim	Book of Records	Page	G&SRB&M Section	Township	Range	AMC	
Eric #261	1997-029718						
Eric #262	1997-029719	1	NE $\frac{1}{4}$ 19 & NW $\frac{1}{4}$ 20	1S	13E	348075	509
Eric #263	1997-029720	1	NW $\frac{1}{4}$ 19&NE $\frac{1}{4}$ 19	1S	13E	348076	510
Eric #264	1997-029721	1	NE $\frac{1}{4}$ 19,SE $\frac{1}{4}$ 19,NW $\frac{1}{4}$ 19,SW $\frac{1}{4}$ 19	1S	13E	348077	511
Eric #265	1997-029722	1	SW $\frac{1}{4}$ 19 & SE $\frac{1}{4}$ 19	1S	13E	348078	512
Eric #266	1997-029723	1	SE $\frac{1}{4}$ 19 & SW $\frac{1}{4}$ 20	1S	13E	348079	513
Eric #267	1997-029724	1	SW $\frac{1}{4}$ 20	1S	13E	348080	514
Eric #268	1997-029725	1	SW $\frac{1}{4}$ 20	1S	13E	348081	515
Eric #269	1997-029726	1	SW $\frac{1}{4}$ 20	1S	13E	348082	516
Eric #270	1997-029727	1	SE $\frac{1}{4}$ 20 & SW $\frac{1}{4}$ 20	1S	13E	348083	517
Eric #271	1997-029728	1	SE $\frac{1}{4}$ 20,SW $\frac{1}{4}$ 20,NW $\frac{1}{4}$ 29,NE $\frac{1}{4}$ 29	1S	13E	348084	518
Eric #272	1997-029729	1	SW $\frac{1}{4}$ 20&NW $\frac{1}{4}$ 29	1S	13E	348085	519
Eric #273	1998-000721	11	SE $\frac{1}{4}$ 19&NE $\frac{1}{4}$ 30	1S	13E	348086	520
Eric #274	1997-029731	1	NE $\frac{1}{4}$ 20,NW $\frac{1}{4}$ 20,SW $\frac{1}{4}$ 17,SE $\frac{1}{4}$ 17	1S	13E	348087	521
Eric #275	1997-029732	1	NW $\frac{1}{4}$ 20 & SW $\frac{1}{4}$ 17	1S	13E	348088	522
Eric #276	1997-029733	1	NW $\frac{1}{4}$ 20 & SW $\frac{1}{4}$ 17	1S	13E	348089	523
Eric #277	1997-029734	1	NW $\frac{1}{4}$ 20 & SW $\frac{1}{4}$ 17	1S	13E	348090	524
Eric #278	1997-029735	1	NW $\frac{1}{4}$ 20 & SW $\frac{1}{4}$ 17	1S	13E	348091	525
Eric #280	1997-029736	1	SE $\frac{1}{4}$ 13 & NE $\frac{1}{4}$ 24	1S	13E	348092	526
Eric #281	1997-029737	1	SW $\frac{1}{4}$ 18&NW $\frac{1}{4}$ 19	1S	13E	348093	527
Eric #282	1997-029738	1	SW $\frac{1}{4}$ 18&NW $\frac{1}{4}$ 19	1S	14E	348094	528
Eric #283	1997-029739	1	SW $\frac{1}{4}$ 18&NW $\frac{1}{4}$ 19	1S	14E	348095	529
Eric #284	1997-029740	1	SW $\frac{1}{4}$ 18&NW $\frac{1}{4}$ 19	1S	14E	348096	530
Eric #285	1997-029741	1	SW $\frac{1}{4}$ 18,SE $\frac{1}{4}$ 15,NW $\frac{1}{4}$ 19,NE $\frac{1}{4}$ 19	1S	14E	348097	531
Eric #286	1997-029742	1	SE $\frac{1}{4}$ 18	1S	14E	348098	532
Eric #287	1997-029743	1	NE $\frac{1}{4}$ 24	1S	14E	348099	533
Eric #288	1997-029744	1	NE $\frac{1}{4}$ 24	1S	13E	348100	534
Eric #289	1997-029745	1	NE $\frac{1}{4}$ 24	1S	13E	348101	535
Eric #290	1997-029746	1	NE $\frac{1}{4}$ 24	1S	13E	348102	536
Eric #291	1997-029747	1	NE $\frac{1}{4}$ 24 & NW $\frac{1}{4}$ 24	1S	13E	348103	537
Eric #292	1997-029748	1	NW $\frac{1}{4}$ 24	1S	13E	348104	538
Eric #293	1997-029749	1	NW $\frac{1}{4}$ 24	1S	13E	348105	539
Eric #294	1997-029750	1	NW $\frac{1}{4}$ 24	1S	13E	348106	540
Eric #295	1997-029751	1	NW $\frac{1}{4}$ 24	1S	13E	348107	541
Eric #296	1997-029732	1	NE $\frac{1}{4}$ 19	1S	13E	348108	542
Eric #297	1997-029753	1	NE $\frac{1}{4}$ 19&S $\frac{1}{4}$ 19	1S	14E	348109	543
Eric #298	1997-029754	1	NE $\frac{1}{4}$ 19	1S	14E	348110	544
Eric #299	1997-029755	1	NE $\frac{1}{4}$ 19 & SE $\frac{1}{4}$ 19	1S	14E	348111	545
Eric #300	1997-029756	1	NE $\frac{1}{4}$ 19	1S	14E	348112	546
Eric #301	1997-029757	1	NE $\frac{1}{4}$ 19 & SE $\frac{1}{4}$ 19	1S	14E	348113	547
Eric #302	1997-029758	1	NW $\frac{1}{4}$ 19&NE $\frac{1}{4}$ 19	1S	14E	348114	548
Eric #303	1997-029759	1	NW $\frac{1}{4}$ 19 & NE $\frac{1}{4}$ 19 & SW $\frac{1}{4}$ 19 &	1S	14E	348115	549
Eric #304	1997-029760	1	NW $\frac{1}{4}$ 19	1S	14E	348116	550
Eric #305	1997-029761	1	NW $\frac{1}{4}$ 19&SW $\frac{1}{4}$ 19	1S	14E	348117	551
Eric #306	1997-029762	1	NW $\frac{1}{4}$ 19	1S	14E	348118	552
Eric #307	1997-029763	1	NW $\frac{1}{4}$ 19 & SW $\frac{1}{4}$ 19	1S	14E	348119	553
Eric #308	1997-029764	1	NW $\frac{1}{4}$ 19	1S	14E	348120	554
Eric #309	1997-029765	1	NW $\frac{1}{4}$ 19&SW $\frac{1}{4}$ 19	1S	14E	348121	555
Eric #310	1997-029766	1	NW $\frac{1}{4}$ 19	1S	14E	348122	556
Eric #311	1997-029767	1	SE $\frac{1}{4}$ 19	1S	14E	348123	557
Eric #312	1997-029768	1	SE $\frac{1}{4}$ 19	1S	14E	348124	558
Eric #313	1997-029769	1	SE $\frac{1}{4}$ 19	1S	14E	348125	559
Eric #314	1997-029770	1	SE $\frac{1}{4}$ 19 & SW $\frac{1}{4}$ 19	1S	14E	348126	560
Eric #315	1997-029771	1	SW $\frac{1}{4}$ 19	1S	14E	348127	561
Eric #316	1997-029772	1	NE $\frac{1}{4}$ 23 & NW $\frac{1}{4}$ 24	1S	14E	348128	562
Eric #317	1997-029773	1	NE $\frac{1}{4}$ 23 & SE $\frac{1}{4}$ 23 & NW $\frac{1}{4}$ 24 &	1S	13E	348129	563
Eric #318	1997-029774	1	SE $\frac{1}{4}$ 23&SW $\frac{1}{4}$ 24	1S	13E	348130	564
						348131	565

PHOENIX, ARIZONA

Exhibit A

Name of Claim	Book of Records	Page	G&SRB&M Section	Township	Range	AMC	
Eric #319	1997-029775	1	NE $\frac{1}{4}$ 23 & SE $\frac{1}{4}$ 23 & NW $\frac{1}{4}$ 24 &	1S	13E	348132	566
Eric #320	1997-029776	1	SE $\frac{1}{4}$ 23 & SW $\frac{1}{4}$ 24	1S	13E	348133	567
Eric #321	1997-029777	1	NW $\frac{1}{4}$ 24 & SW $\frac{1}{4}$ 24	1S	13E	348134	568
Eric #322	1997-029778	1	SW $\frac{1}{4}$ 24	1S	13E	348135	569
Eric #323	1997-029779	1	NW $\frac{1}{4}$ 24&SW $\frac{1}{4}$ 24	1S	13E	348136	570
Eric #324	1997-029780	1	SW $\frac{1}{4}$ 24	1S	13E	348137	571
Eric #325	1997-029781	1	NW $\frac{1}{4}$ 24&SW $\frac{1}{4}$ 24	1S	13E	348138	572
Eric #326	1997-029782	1	SW $\frac{1}{4}$ 24	1S	13E	348139	573
Eric #327	1997-029783	1	NW $\frac{1}{4}$ 24 & NE $\frac{1}{4}$ 24 & SW $\frac{1}{4}$ 24 &	1S	13E	348140	574
Eric #328	1997-029784	1	SW $\frac{1}{4}$ 24&SE $\frac{1}{4}$ 24	1S	13E	348141	575
Eric #329	1997-029785	1	NE $\frac{1}{4}$ 26	1S	13E	348142	576
Eric #330	1997-029786	1	NE $\frac{1}{4}$ 26	1S	13E	348143	577
Eric #331	1997-029787	1	SE $\frac{1}{4}$ 23 & NE $\frac{1}{4}$ 26 & SW $\frac{1}{4}$ 24 &	1S	13E	348144	578
Eric #332	1997-029788	1	NE $\frac{1}{4}$ 26 & NW $\frac{1}{4}$ 25	1S	13E	348145	579
Eric #333	1997-029789	1	SW $\frac{1}{4}$ 24 & NW $\frac{1}{4}$ 25	1S	13E	348146	580
Eric #334	1997-029790	1	NE $\frac{1}{4}$ 26 & NW $\frac{1}{4}$ 25	1S	13E	348147	581
Eric #335	1997-029791	1	SW $\frac{1}{4}$ 24&NW $\frac{1}{4}$ 25	1S	13E	348148	582
Eric #336	1997-029792	1	NW $\frac{1}{4}$ 25	1S	13E	348149	583
Eric #337	1997-029793	1	SW $\frac{1}{4}$ 24&NW $\frac{1}{4}$ 25	1S	13E	348150	584
Eric #338	1997-029794	1	NW $\frac{1}{4}$ 25	1S	13E	348151	585
Eric #339	1997-029795	1	SW $\frac{1}{4}$ 24 & NW $\frac{1}{4}$ 25	1S	13E	348152	586
Eric #340	1997-029796	1	NW $\frac{1}{4}$ 25	1S	13E	348153	587
Eric #341	1997-029797	1	SW $\frac{1}{4}$ 24 & SE $\frac{1}{4}$ 24 & NW $\frac{1}{4}$ 25 &	1S	13E	348154	588
Eric #342	1997-029798	1	NW $\frac{1}{4}$ 25&NE $\frac{1}{4}$ 25	1S	13E	348155	589
Eric #343	1997-029799	1	SE $\frac{1}{4}$ 26	1S	13E	348156	590
Eric #344	1997-029800	1	NE $\frac{1}{4}$ 26 & SE $\frac{1}{4}$ 26	1S	13E	348157	591
Eric #345	1997-029801	1	SE $\frac{1}{4}$ 26	1S	13E	348158	592
Eric #346	1997-029802	1	NE $\frac{1}{4}$ 26 & SE $\frac{1}{4}$ 26	1S	13E	348159	593
Eric #347	1997-029803	1	SE $\frac{1}{4}$ 26 & SW $\frac{1}{4}$ 25	1S	13E	348160	594
Eric #348	1997-029804	1	NE $\frac{1}{4}$ 26 & SE $\frac{1}{4}$ 26 & NW $\frac{1}{4}$ 25 &	1S	13E	348161	595
Eric #349	1997-029805	1	NW $\frac{1}{4}$ 25&SW $\frac{1}{4}$ 25	1S	13E	348162	596
Eric #350	1997-029806	1	NE $\frac{1}{4}$ 35	1S	13E	348163	597
Eric #351	1997-029807	1	NE $\frac{1}{4}$ 35	1S	13E	348164	598
Eric #352	1997-029808	1	NE $\frac{1}{4}$ 35 & SE $\frac{1}{4}$ 35	1S	13E	348165	599
Eric #353	1997-029809	1	NE $\frac{1}{4}$ 35 & SE $\frac{1}{4}$ 35	1S	13E	348166	600
Eric #354	1997-029810	1	SE $\frac{1}{4}$ 35	1S	13E	348167	601
Eric #355	1997-029811	1	NE $\frac{1}{4}$ 35 & SE $\frac{1}{4}$ 35	1S	13E	348168	602
Eric #356	1997-029812	1	NE $\frac{1}{4}$ 35&SE $\frac{1}{4}$ 35&SW $\frac{1}{4}$ 35&SE $\frac{1}{4}$ 35	1S	13E	348169	603
Eric #357	1997-029813	1	NW $\frac{1}{4}$ 35 & SW $\frac{1}{4}$ 35	1S	13E	348170	604
Eric #358	1997-029814	1	SW $\frac{1}{4}$ 35&NW $\frac{1}{4}$ 35	1S	13E	348171	605
Eric #359	1997-029815	1	NW $\frac{1}{4}$ 35 & SW $\frac{1}{4}$ 35	1S	13E	348172	606
Eric #360	1997-029816	1	NW $\frac{1}{4}$ 35 & SW $\frac{1}{4}$ 35	1S	13E	348173	607
Eric #361	1997-029817	1	SW $\frac{1}{4}$ 35	1S	13E	348174	608
Eric #362	1997-029818	1	SW $\frac{1}{4}$ 35	1S	13E	348175	609
Eric #363	1997-029819	1	SW $\frac{1}{4}$ 35	1S	13E	348176	610
Kay 1	1732	129-130	SW 1/4 SE 1/4 Section 21	1S	13E	312984	611
Kay 2	1732	131-132	SW 1/4 SE 1/4 Section 21	1S	13E	312985	612
Kay 3	1732	133-134	SW 1/4 SE 1/4 Section 21	1S	13E	312986	613
Kay 5	1732	137-138	NE 1/4 Section 34	1S	13E	312988	614
Kay 6	1732	139-140	NW 1/4 Section 22	1S	13E	312989	615
Kay 7	1732	141-142	NE 1/4 Section 34	1S	13E	312990	616
Kay 8	1732	143-144	NW 1/4 Section 22	1S	13E	312991	617
Kay 9	1732	145-146	NE 1/4 Section 34	1S	13E	312992	618
Kay 10	1762	147-148	NW 1/4 Section 22	1S	13E	312993	619
Kay 11	1732	149-150	NE 1/4 SE 1/4 Section 21	1S	13E	312994	620
Kay 12	1732	151-152	NW 1/4 SW 1/4 Section 22	1S	13E	312995	621
Kay 13	1732	153-154	SE 1/4 Section 34	1S	13E	312996	622

PUBLIC RECORDS OFFICE  
 35  
 212 341 610

Exhibit A

Name of Claim	Book of Records	Page	G&SRB&M Section	Township	Range	AMC
Kay 14	1732	155-156	SW 1/4 Section 22			
Kay 18	1732	163-164	NE 1/4 NW 1/4 Section 22	1S	13E	312997
Kay 19E	1732	165-166	NE 1/4 Section 22	1S	13E	313001
Kay 19W	1732	167-168	NE 1/4 Section 22	1S	13E	313002
Kay 20E	1732	169-170	NE 1/4 NW 1/4 Section 22	1S	13E	313003
Kay 20W	1732	171-172	NE 1/4 NW 1/4 Section 22	1S	13E	313004
Kay 21E	1732	173-174	NE 1/4 NW 1/4 Section 22	1S	13E	313005
Kay 21W	1732	175-176	NE 1/4 NW 1/4 Section 22	1S	13E	313006
Kay 22	1732	177-178	NE 1/4 NW 1/4 Section 22	1S	13E	313007
Kay 81	1732	179-180	NE 1/4 NW 1/4 Section 21	1S	13E	313008
Kay 82	1732	181-182	NW 1/4 Section 21	1S	13E	313009
Kay 83	1732	183-184	NE 1/4 NW 1/4 Section 21	1S	13E	313010
Kay 84	1732	185-186	NW 1/4 Section 21	1S	13E	313011
Kay 85	1732	187-188	NE 1/4 NW 1/4 Section 21	1S	13E	313012
Kay 86	1732	189-190	NW 1/4 Section 21	1S	13E	313013
Kay 87	1732	191-192	NE 1/4 NW 1/4 SW 1/4 SE 1/4 Sect 21	1S	13E	313014
Kay 88	1732	193-194	NW 1/4 SW 1/4 Section 21	1S	13E	313015
Kay 129	1732	195-196	NE 1/4 Section 20	1S	13E	313016
Kay 130	1732	197-198	NE 1/4 Section 20	1S	13E	313017
Kay 131	1732	199-200	NE 1/4 Section 20	1S	13E	313018
Kay 132	1732	201-202	NE 1/4 Section 20	1S	13E	313019
Kay 133	1732	203-204	NE 1/4 Section 20	1S	13E	313020
Kay 134	1732	205-206	NE 1/4 Section 20	1S	13E	313021
Kay 135	1732	207-208	NE 1/4 SE 1/4 Section 20	1S	13E	313022
Kay 136	1732	209-210	NE 1/4 SE 1/4 Section 20	1S	13E	313023
Kay 137	1732	211-212	SE 1/4 Section 20	1S	13E	313024
Kay 138	1732	213-214	SE 1/4 Section 20	1S	13E	313025
Kay 141	1732	215-216	SE 1/4 Section 20	1S	13E	313026
Kay 142	1732	217-218	SE 1/4 Section 20	1S	13E	313027
Kay 143	1732	219-220	SE 1/4 Section 20	1S	13E	313028
Kay 145	1732	221-222	SE 1/4 Section 20	1S	13E	313029
Kay 146	1732	223-224	SE 1/4 Section 20	1S	13E	313030
Kay 147	1732	225-226	SE 1/4 Section 20	1S	13E	313031
Kay 148	1732	227-228	SE 1/4 Section 20	1S	13E	313032
Kay 149	1732	229-230	SE 1/4 Section 20	1S	13E	313033
Kay 150	1732	231-232	SE 1/4 Section 20	1S	13E	313034
Kay 152	604	874	NW 1/4 Section 28	1S	13E	313035
LD No. 1	711	870	NE 1/4 Section 23	1S	13E	47117
LD No. 2	693	556	NE 1/4 SE 1/4 Section 23	1S	13E	47272
LD No. 3	688	870	SE 1/4 Section 23	1S	13E	47273
LD No. 4	693	558	NE 1/4 Section 26	1S	13E	47274
LD No. 5	693	559	NE 1/4 SE 1/4 Section 26	1S	13E	47275
LD No. 6	693	560	SE 1/4 Section 26	1S	13E	47276
LD No. 7	693	561	NE 1/4 Section 35	1S	13E	47277
LD No. 8	693	562	NE 1/4 Section 35	1S	13E	47278
LD No. 9	716	365	NE 1/4 Section 23	1S	13E	47279
Margaret 69	559	854	NE 1/4 NW 1/4 Section 22	1S	13E	47280
Margaret 69 East	568	276	NE 1/4 NW 1/4 Section 22	1S	13E	47281
Margaret 133	559	860	SW 1/4 section 14	1S	13E	47282
Margaret 135	559	862	SW 1/4 section 14	1S	13E	47283
Margaret 137	559	864	NW 1/4 Section 23	1S	13E	47284
Margaret 138	574	588	NE 1/4 Section 22	1S	13E	47285
Margaret 139	559	866	NW 1/4 Section 23	1S	13E	47286
Margaret 140	574	589	NE 1/4 Section 22	1S	13E	47287
Margaret 153	564	531	SW SE 1/4 Sction 14	1S	13E	47288
Margaret 154	564	532	SW SE 1/4 Sction 14	1S	13E	47289
Margaret 155	564	533	NE 1/4 NW 1/4 Section 23	1S	13E	47290

Exhibit A

Name of Claim	Book of Records	Page	G&SRB&M Section	Township	Range	AMC
Margaret 156	564	534	NE 1/4 NW 1/4 Section 23	1S	13E	45845
Margaret 157	559	874	NE 1/4 NW1/4 Section 22	1S	13E	45846
Margaret 159	559	876	NE 1/4 NW1/4 Section 22	1S	13E	45849
Margaret 161	559	878	NE 1/4 NW1/4 Section 22	1S	13E	45852
Margaret 162	559	879	NW 1/4 Section 22	1S	13E	45853
Margaret 162 West	568	282	NW 1/4 Section 22	1S	13E	45854
Margaret 163	559	880	SW 1/4 SE 1/4 Section 22	1S	13E	45855
Margaret 164 West	568	283	SW 1/4 Section 22	1S	13E	45857
Margaret 164	583	785	SW 1/4 Section 22	1S	13E	45856
Margaret 165	559	882	SW 1/4 SE 1/4 Section 22	1S	13E	45858
Margaret 166	559	883	SW 1/4 Section 22	1S	13E	45859
Margaret 166 West	568	284	NW 1/4 Section 22	1S	13E	45860
Margaret 217	559	884	NW 1/4 Section 23	1S	13E	45901
Margaret 218	559	885	NE 1/4 Section 22	1S	13E	45902
Margaret 219	559	886	NW 1/4 Section 23	1S	13E	45903
Margaret 220	559	887	NE 1/4 Section 22	1S	13E	45904
Margaret 221	559	888	NW 1/4 Section 23	1S	13E	45905
Margaret 222	559	889	NE 1/4 Section 22	1S	13E	45906
Margaret 223	559	890	SW 1/4 SE 1/4 Section 22	1S	13E	45907
Margaret 224	559	891	SE 1/4 Section 22	1S	13E	45908
Margaret 225	583	784	SW 1/4 Section 23	1S	13E	45909
Margaret 226	574	603	SE 1/4 Section 22	1S	13E	45910
Margaret 227	564	535	NE 1/4 NW 1/4 Section 23	1S	13E	45911
Margaret 228	564	536	NE 1/4 NW 1/4 Section 23	1S	13E	45912
Margaret 229	564	537	NE 1/4 NW 1/4 Section 23	1S	13E	45913
Margaret 230	564	538	SW 1/4 SE 1/4 Section 23	1S	13E	45914
Margaret 231	564	539	SW 1/4 SE 1/4 Section 23	1S	13E	45915
Margaret 233	559	894	SW 1/4 SE 1/4 Section 22	1S	13E	45916
Margaret 234	559	895	SW 1/4 Section 22	1S	13E	45917
Margaret 234 West	568	287	SW 1/4 Section 22	1S	13E	45918
Margaret 235	560	729	SW 1/4 SE 1/4 Section 22	1S	13E	45919
Margaret 236	574	604	SW 1/4 Section 22	1S	13E	45920
Margaret 237	560	731	SW 1/4 SE 1/4 Section 22	1S	13E	45921
Margaret 238	560	732	SW 1/4 Section 22	1S	13E	45922
Margaret 239	560	733	NE 1/4 NW 1/4 Section 27	1S	13E	45923
Margaret 240	560	734	NW 1/4 Section 27	1S	13E	45924
Margaret 241	560	735	NE 1/4 NW 1/4 Section 27	1S	13E	45925
Margaret 242	574	605	NW 1/4 Section 27	1S	13E	45926
Margaret 243	560	737	NE 1/4 NW 1/4 Section 27	1S	13E	45927
Margaret 244	574	606	NW 1/4 Section 27	1S	13E	45928
Margaret 245	560	739	NE 1/4 NW 1/4 Section 27	1S	13E	45929
Margaret 246	560	740	NW 1/4 Section 27	1S	13E	45930
Margaret 247	559	896	SW 1/4 Section 23	1S	13E	45931
Margaret 248	574	607	SE 1/4 Section 22	1S	13E	45932
Margaret 249	561	578	SW 1/4 Section 23	1S	13E	45933
Margaret 250	561	579	SE 1/4 Section 22	1S	13E	45934
Margaret 251	561	580	SW 1/4 Section 23	1S	13E	45935
Margaret 252	561	581	SE 1/4 Section 22	1S	13E	45936
Margaret 253	561	582	NW 1/4 Section 26	1S	13E	45937
Margaret 254	561	583	NE 1/4 Section 27	1S	13E	45938
Margaret 255	561	584	NW 1/4 Section 26	1S	13E	45939
Margaret 256	561	585	NE 1/4 Section 27	1S	13E	45940
Margaret 257	561	586	NW 1/4 Section 26	1S	13E	45941
Margaret 258	561	587	NE 1/4 Section 27	1S	13E	45942
Margaret 259	561	588	NW 1/4 Section 26	1S	13E	45943
Margaret 260	561	589	NE 1/4 Section 27	1S	13E	45944
Margaret 261	560	741	SW 1/4 SE 1/4 Section 27	1S	13E	45945



Exhibit A

Name of Claim	Book of Records	Page	G&SRB&M Section	Township	Range	AMC	
Margaret 262	560	742	SW 1/4 Section 27				
Margaret 263	560	743	SW 1/4 SE 1/4 Section 27	1S	13E	45946	737
Margaret 264	560	744	SW 1/4 Section 27	1S	13E	45947	738
Margaret 265	561	590	SW 1/4 Section 26	1S	13E	45948	739
Margaret 266	561	591	SE 1/4 Section 27	1S	13E	45949	740
Margaret 267	561	592	SW 1/4 Section 26	1S	13E	45950	741
Margaret 268	561	593	SE 1/4 Section 27	1S	13E	45951	742
Margaret 269	560	745	SW 1/4 SE 1/4 Section 27	1S	13E	45952	743
Margaret 270	560	746	SW 1/4 Section 27	1S	13E	45953	744
Margaret 271	560	747	SW 1/4 SE 1/4 Section 27	1S	13E	45954	745
Margaret 272	560	748	SW 1/4 Section 27	1S	13E	45955	746
Margaret 273	561	594	SW 1/4 Section 26	1S	13E	45956	747
Margaret 274	561	595	SE 1/4 Section 27	1S	13E	45957	748
Margaret 275	561	596	SW 1/4 Section 26	1S	13E	45958	749
Margaret 276	561	596	SE 1/4 Section 27	1S	13E	45959	750
Margaret 277	561	596	SW 1/4 SE 1/4 Section 26	1S	13E	45960	751
Margaret 278	561	597	SW 1/4 SE 1/4 Section 26	1S	13E	45961	752
Margaret 279	561	598	SW 1/4 SE 1/4 Section 26	1S	13E	45962	753
Margaret 280	561	599	SW 1/4 SE 1/4 Section 26	1S	13E	45963	754
Margaret 281	561	600	NE 1/4 NW 1/4 Section 26	1S	13E	45964	755
Margaret 282	561	603	NE 1/4 NW 1/4 Section 26	1S	13E	45965	756
Margaret 283	567	542	NE 1/4 NW 1/4 Section 26	1S	13E	45966	757
Margaret 284	567	543	NE 1/4 NW 1/4 Section 26	1S	13E	45967	758
Margaret 285	567	544	NW 1/4 SW 1/4 Section 23	1S	13E	45968	759
Margaret 286	567	545	SW 1/4 SE 1/4 Section 23	1S	13E	45969	760
Margaret 287	564	540	SW 1/4 SE 1/4 Section 23	1S	13E	45970	761
Margaret 305	565	739	NE 1/4 NW 1/4 Section 35	1S	13E	45971	762
Margaret 306	565	740	NW 1/4 Section 35	1S	13E	45985	763
Margaret 307	565	741	NE 1/4 NW 1/4 Section 35	1S	13E	45986	764
Margaret 308	565	742	NW 1/4 Section 35	1S	13E	45987	765
Margaret 309	565	743	NE 1/4 NW 1/4 Section 35	1S	13E	45988	766
Margaret 310	565	744	NW 1/4 Section 35	1S	13E	45989	767
Margaret 311	565	745	NE 1/4 NW 1/4 Section 35	1S	13E	45990	768
Margaret 312	565	746	NW 1/4 Section 35	1S	13E	45991	769
Margaret 313	565	747	SE 1/4 Section 27	1S	13E	45992	770
Margaret 314	565	748	SW 1/4 SE 1/4 Section 27	1S	13E	45993	771
Margaret 315	565	749	NE 1/4 Section 34	1S	13E	45994	772
Margaret 316	565	750	NE 1/4 NW 1/4 Section 34	1S	13E	45995	773
Margaret 317	565	751	NE 1/4 Section 34	1S	13E	45996	774
Margaret 318	565	752	NE 1/4 NW 1/4 Section 34	1S	13E	45997	775
Margaret 319	565	753	NE 1/4 Section 34	1S	13E	45998	776
Margaret 320	565	754	NE 1/4 NW 1/4 Section 34	1S	13E	45999	777
Margaret 321	567	546	SW 1/4 Section 27	1S	13E	46000	778
Margaret 322	567	547	NW 1/4 Section 34	1S	13E	46001	779
Margaret 323	567	548	NW 1/4 Section 34	1S	13E	46002	780
Margaret 324	567	549	NW 1/4 Section 34	1S	13E	46003	781
Margaret 325	565	755	SW 1/4 Section 22	1S	13E	46004	782
Margaret 327	565	757	SW 1/4 Section 22	1S	13E	46005	783
Margaret 328	565	758	SE 1/4 Section 34	1S	13E	46007	784
Margaret 331	614	329	SW 1/4 Section 22	1S	13E	46008	785
Margaret 332	583	778	NE 1/4 Section 28	1S	13E	46011	786
Margaret 333	572	916	NW 1/4 Section 27	1S	13E	46012	787
Margaret 334	572	917	NE 1/4 Section 28	1S	13E	46013	788
Margaret 335	583	787	NE 1/4 Section 28	1S	13E	46014	789
Margaret 336	572	919	NE 1/4 NW 1/4 Section 28	1S	13E	46015	790
Rook No. 1	1771	262	NE 1/4 Section 23	1S	13E	46016	791
Rook No. 2	1771	263	NE 1/4 SE 1/4 Section 23	1S	13E	46048	792
				1S	13E	316549	793

PHOENIX, ARIZONA  
 JUL 16 1971

Exhibit A

Name of Claim	Book of Records	Page	G&SRB&M Section	Township	Range	AMC	
Rook No. 3	1771	264	SE 1/4 Section 23	1S	13E	316550	794
Rook No. 4	1771	265	SE 1/4 Section 23	1S	13E	316551	795
Rook No. 5	1771	266	SE 1/4 Section 23	1S	13E	316552	796
Rook No. 6	1771	267	SE 1/4 Section 23	1S	13E	316553	797
Rook No. 7	1771	268	NE 1/4 Section 26	1S	13E	316554	798
Resolution No. 1	Dkt 1712	231	SW 1/4 NW 1/4 NW 1/4 SW 1/4 34	1S	13E	355456	799
Resolution No. 2	Dkt 1712	232	SW 1/4 NW 1/4 NW 1/4 SW 1/4 34	1S	13E	355457	800
Resolution No. 3	Dkt 1712	233	SE 1/4 NW 1/4 NE 1/4 SW 1/4 34	1S	13E	355458	801
Resolution No. 4	Dkt 1712	234	NE 1/4 SW 1/4 SE 1/4 NW 1/4 34	1S	13E	355459	802
Resolution No. 5	Dkt 1712	235	SW 1/4 NW 1/4 NE 1/4 SW 1/4 34	1S	13E	355460	803
Resolution No. 6	Dkt 1712	236	SW 1/4 NE 1/4 NW 1/4 SE 1/4 34	1S	13E	355461	804
Resolution No. 7	Dkt 1712	237	SW 1/4 NE 1/4 NW 1/4 SE 1/4 34	1S	13E	355462	805
Resolution No. 8	Dkt 1712	238	NE 1/4 SE 1/4 SE 1/4 NE 1/4 34	1S	13E	355463	806
Resolution No. 9	Dkt 1712	239	NE 1/4 SE 1/4 SE 1/4 NE 1/4 34	1S	13E	355464	807
Resolution No. 10	Dkt 1712	240	NE 1/4 SE 1/4 SE 1/4 SE 1/4 34	1S	13E	355465	808
Resolution No. 11	Dkt 1712	241	NE 1/4 SE 1/4 SE 1/4 SE 1/4 34	1S	13E	355466	809
Resolution No. 12	Dkt 1712	242	NW 1/4 SE 1/4 SW 1/4 SE 1/4 34	1S	13E	355467	810
Resolution No. 13	Dkt 1712	243	NW 1/4 SE 1/4 SW 1/4 SE 1/4 34	1S	13E	355468	811
Resolution No. 14	Dkt 1712	244	SE 1/4 SW 1/4 NE 1/4 SW 1/4 34	1S	13E	355469	812
Resolution No. 15	Dkt 1712	245	NE 1/4 SW 1/4 SE 1/4 SW 1/4 34	1S	13E	355470	813
Resolution No. 16	Dkt 1712	246	NE 1/4 SW 1/4 SE 1/4 SW 1/4 34	1S	13E	355471	814
Resolution No. 17	Dkt 1712	247	NE 1/4 SW 1/4 SW 1/4 SW 1/4 34	1S	13E	355472	815
Resolution No. 18	Dkt 1712	248	NE 1/4 SW 1/4 SW 1/4 SW 1/4 34	1S	13E	355473	816
Resolution No. 19	Dkt 1715	533	S 1/2 SE 1/4 SE 1/4 34	1S	13E	355474	817
Resolution No. 20	Dkt 1715	534	S 1/2 SW 1/4 SE 1/4 34	1S	13E	355475	818
Resolution No. 21	Dkt 1715	535	S 1/2 SE 1/4 SW 1/4 34	1S	13E	355476	819
Resolution No. 22	Dkt 1715	536	S 1/2 SW 1/4 SW 1/4 34	1S	13E	355477	820
East No. 9A	2001	886	SW 1/4 29, SE 1/4 29	1S	13E	355529	821
Sun #62A	2001	899	SW 1/4 28	1S	13E	355534	822
Sun #63A	2001	901	SW 1/4 28	1S	13E	355535	823
Sun #64A	2001	903	SW & SE 1/4 28	1S	13E	355536	824
Dan 1	2002	868	SE 1/4 3	2S	12E	356180	825
Dan 2	2002	869	SE 1/4 2	2S	12E	356181	826
Dan 3	2002	870	SW 1/4 11	2S	12E	356182	827
Dan 4	2002	871	SE 1/4 NE 1/4 11	2S	12E	356183	828
Dan 5	2002	872	NW 1/4 SW 1/4 12, NE 1/4 11	2S	12E	356184	829
Dan 6	2002	873	SE 1/4 SW 1/4 36	1S	12E	356185	830
Dan 7	2002	874	SE 1/4 SW 1/4 36	1S	12E	356186	831
Dan 8	2002	875	SW 1/4 SE 1/4 1, NE 1/4 12	2S	12E	356187	832
Dan 9	2002	876	SE 1/4 SW 1/4 1, NE 1/4 12	2S	12E	356188	833
Dan 10	2002	877	SE 1/4 1	2S	12E	356189	834
Dan 11	2002	878	NE 1/4 12	2S	12E	356190	835
Dan 12	2002	879	NE 1/4 12	2S	12E	356191	836
Dan 13	2002	880	SE 1/4 1, NE 1/4 12	2S	12E	356192	837
Dan 14	2002	881	NE 1/4 SE 1/4 12	2S	12E	356193	838
Dan 15	2002	882	NE 1/4 SE 1/4 12	2S	12E	356194	839
Dan 16	2002	883	NE 1/4 12	2S	12E	356195	840
Dan 17	2002	884	SW 1/4 1	2S	12E	356196	841
Dan 18	2002	885	SW 1/4 SE 1/4 1	2S	12E	356197	842
Dan 19	2002	886	NW 1/4 11	2S	12E	356198	843
Dan 20	2002	887	SW 1/4 11	2S	12E	356199	844
Dan 21	2002	888	NW 1/4 SW 1/4 11	2S	12E	356200	845
Dan 22	2002	889	NW 1/4 SW 1/4 11	2S	12E	356201	846
Dan 23	2002	890	NW 1/4 SW 1/4 11	2S	12E	356202	847
Dan 24	2002	891	NW 1/4 NE 1/4 2	2S	12E	356203	848
Legal Tender 1	2003	12154	North West 1/4 Section 1	2S	12E	356884	849
Legal Tender 2	2003	12155	North West 1/4 Section 1	2S	12E	356885	850

PHOENIX, ARIZONA

Exhibit A

Name of Claim	Book of Records	Page	G&SRB&M Section	Township	Range	AMC	
Legal Tender 3	2003	12156	South West 1/4 Section 1	2S	12E	356886	851
Legal Tender 4	2003	12157	South West 1/4 Section 1	2S	12E	356887	852
Legal Tender 5	2003	12158	North West 1/4 Section 1	2S	12E	356888	853
Legal Tender 6	2003	12159	North West 1/4 Section 1	2S	12E	356889	854
Legal Tender 7	2003	12160	North West 1/4 Section 1	2S	12E	356890	855
Legal Tender 8	2003	12161	North West 1/4 Section 1	2S	12E	356891	856
Legal Tender 9	2003	12162	South East 1/4 Section 1	2S	12E	356892	857
Legal Tender 10	2003	12163	South East 1/4 Section 1	2S	12E	356893	858
Legal Tender 11	2003	12164	North East 1/4 Section 1	2S	12E	356894	859
Legal Tender 12	2003	12165	North East 1/4 Section 1	2S	12E	356895	860
Legal Tender 13	2003	12066	South West 1/4 Section 6	2S	13E	356865	861
Legal Tender 14	2003	12167	South West 1/4 Section 6	2S	13E	356866	862
Legal Tender 15	2003	12168	South West 1/4 Section 6	2S	13E	356867	863
Legal Tender 16	2003	12169	South East 1/4 Section 6	2S	13E	356896	864
Legal Tender 17	2003	12170	North West 1/4 Section 6	2S	13E	356868	865
Legal Tender 18	2003	12171	North West 1/4 Section 6	2S	13E	356869	866
Legal Tender 19	2003	12172	South West 1/4 Section 32	1S	13E	356897	867
Legal Tender 20	2003	12173	South East 1/4 Section 32	1S	13E	356870	868
Legal Tender 21	2003	12174	South East 1/4 Section 33	1S	13E	356871	869
Legal Tender 22	2003	12175	South East 1/4 Section 32	1S	13E	356872	870
Legal Tender 23	2002	69016	North West 1/4 Section 32	1S	13E	356933	871
Galaxy No. 1	2004	2354	SW1/41	2S	12E	359395	872
Gladiator No. 1	2004	2355	NW1/432	1S	13E	359396	873
Gladiator No. 2	2004	2356	NW1/4NE1/432	1S	13E	359397	874
Gladiator No. 3	2004	2357	NE1/432	1S	13E	359398	875
Gladiator No. 4	2004	2358	SW1/429,NW1/432	1S	13E	359399	876
Gladiator No. 5	2004	2359	SW1/4SE1/429,NW1/4NE1/432	1S	13E	359400	877
Gladiator No. 6	2004	2360	SE1/429,NE1/432	1S	13E	359401	878
Gladiator No. 7	2004	2361	NE1/4,SE1/4,NW1/4&SW1/429	1S	13E	359402	879
Gladiator No. 8	2004	2362	NE1/4SE1/429	1S	13E	359403	880
Gladiator No. 9	2004	2363	NW1/4SW1/428,NE1/4SE1/429	1S	13E	359404	881
Olga 1	2004	86442	NW 1/4 Section 28	1S	13E	362903	882
Olga 2	2004	86443	NW 1/4 Section 28	1S	13E	362904	883
Olga 3	2004	86444	NE 1/4 Section 29	1S	13E	362905	884
Olga 4	2004	86445	NE 1/4 Section 29	1S	13E	362906	885
Olga 5	2004	86446	SW 1/4 Section 27	1S	13E	362907	886
Olga 6	2004	86447	SW 1/4 Section 27	1S	13E	362908	887
Olga 11	2005	55415	NW 1/4 Section 34	1S	13E	365450	888
Olga 12	2005	55416	NW 1/4 Section 34	1S	13E	365451	889
Olga 13	2005	55417	NE 1/4 Section 34	1S	13E	365452	890
Olga 14	2005	55418	NE 1/4 Section 34	1S	13E	365453	891
Kay 15A	2003	4012	SE 1/4 Section 34	1S	13E	357097	892
Kay 140A	2003	4013	SE 1/4 Section 20	1S	13E	357098	893
Kay 151	1753	767-768	NE 1/4 Section 29	1S	13E	315168	894
Hutton #1	2010	101285	NE 1/4 Section 24	1S	13E	402476	895
Hutton #2	2010	101286	NE 1/4 Section 24	1S	13E	402477	896
Hutton #3	2010	101287	NE 1/4 Section 24	1S	13E	402478	897
Hutton #4	2010	101288	NE 1/4 Section 24	1S	13E	402479	898
Hutton #5	2010	101289	NE 1/4 Section 24	1S	13E	402480	899
Hutton #6	2010	101290	SE 1/4 Section 24	1S	13E	402481	900
Hutton #7	2010	101291	SE 1/4 Section 24	1S	13E	402482	901
Hutton #8	2010	101292	SW 1/4 Section 19	1S	13E	402483	902
Hutton #9	2010	101293	SW 1/4 Section 19	1S	13E	402484	903
Hutton #10	2010	101294	SE 1/4 Section 24	1S	13E	402485	904
Hutton #11	2010	101295	SE 1/4 Section 24	1S	13E	402486	905
Hutton #12	2010	101296	SE 1/4 Section 24	1S	13E	402487	906
Hutton #13	2010	101297	SE 1/4 Section 24	1S	13E	402488	907

REL 3-11-11

881  
882  
883  
884  
885  
886  
887  
888  
889  
890  
891  
892  
893  
894  
895  
896  
897  
898  
899  
900  
901  
902  
903  
904  
905  
906  
907

RECEIVED  
STATE OF  
MICHIGAN  
JUL 11 2011  
6

Exhibit A

Name of Claim	Book of Records	Page	G&SRB&M Section	Township	Range	AMC	
Hutton #14	2010	101298	SW 1/4 Section 19	1S	14E	402489	908
Hutton #15	2010	101299	SW 1/4 Section 19	1S	14E	402490	909
Hutton #16	2010	101300	SE 1/4 Section 24	1S	13E	402491	910
Hutton #17	2010	101301	SE 1/4 Section 24	1S	13E	402492	911
Hutton #18	2010	101302	NE 1/4 Section 25	1S	13E	402493	912
Hutton #19	2010	101303	SE 1/4 Section 24	1S	13E	402494	913
Hutton #20	2010	101304	NE 1/4 Section 25	1S	13E	402495	914
Hutton #21	2010	101305	NE 1/4 Section 25	1S	13E	402496	915
Hutton #22	2010	101306	NE 1/4 Section 25	1S	13E	402497	916
Mud Springs #1	2010	101307	SE 1/4 Section 30	1S	14E	402498	917
Mud Springs #2	2010	101308	SW 1/4 Section 30	1S	14E	402499	918
Mud Springs #3	2010	101309	SW 1/4 Section 30	1S	14E	402500	919
Mud Springs #4	2010	101310	SW 1/4 Section 30	1S	14E	402501	920
Mud Springs #5	2010	101311	SW 1/4 Section 30	1S	14E	402502	921
Mud Springs #6	2010	101312	SE 1/4 Section 30	1S	14E	402503	922
Mud Springs #7	2010	101313	SE 1/4 Section 30	1S	14E	402504	923
Mud Springs #8	2010	101314	SW 1/4 Section 30	1S	14E	402505	924
Mud Springs #9	2010	101315	SW 1/4 Section 30	1S	14E	402506	925
Mud Springs #10	2010	101316	NW 1/4 Section 31	1S	14E	402507	926
Mud Springs #11	2010	101317	NW 1/4 Section 31	1S	14E	402508	927
Mud Springs #12	2010	101318	NE 1/4 Section 31	1S	14E	402509	928
Mud Springs #13	2010	101319	NE 1/4 Section 31	1S	14E	402510	929
Mud Springs #14	2010	101320	NE 1/4 Section 31	1S	14E	402511	930
Mud Springs #15	2010	101321	NW 1/4 Section 31	1S	14E	402512	931
Mud Springs #16	2010	101322	NW 1/4 Section 31	1S	14E	402513	932
Mud Springs #17	2010	101323	NW 1/4 Section 31	1S	14E	402514	933
Mud Springs #18	2010	101324	NW 1/4 Section 31	1S	14E	402515	934
Mud Springs #19	2010	101325	NE 1/4 Section 31	1S	14E	402516	935
Mud Springs #20	2010	101326	NE 1/4 Section 31	1S	14E	402517	936
Mud Springs #21	2010	101327	NE 1/4 Section 31	1S	14E	402518	937
Mud Springs #22	2010	101328	NE 1/4 Section 31	1S	14E	402519	938
Mud Springs #23	2010	101329	NW 1/4 Section 31	1S	14E	402520	939
Mud Springs #24	2010	101330	NW 1/4 Section 31	1S	14E	402521	940
Mud Springs #25	2010	101331	NW Section 31	1S	14E	402522	941
Mud Springs #26	2010	101332	NW 1/4 Section 31	1S	14E	402523	942
Mud Springs #27	2010	101333	NE 1/4 Section 31	1S	14E	402524	943
Mud Springs #28	2010	101334	NE 1/4 Section 31	1S	14E	402525	944
Mud Springs #29	2010	101335	SE 1/4 Section 31	1S	14E	402526	945
Mud Springs #30	2010	101336	SE 1/4 Section 31	1S	14E	402527	946
Mud Springs #31	2010	101337	SW 1/4 Section 31	1S	14E	402528	947
Mud Springs #32	2010	101338	SW 1/4 Section 31	1S	14E	402529	948
Mud Springs #33	2010	101339	SW 1/4 Section 31	1S	14E	402530	949
Mud Springs #34	2010	101340	SW 1/4 Section 31	1S	14E	402531	950
Mud Springs #35	2010	101341	SE 1/4 Section 31	1S	14E	402532	951
Mud Springs #36	2010	101342	SE 1/4 Section 31	1S	14E	402533	952
Mud Springs #37	2010	101343	SE 1/4 Section 31	1S	14E	402534	953
Mud Springs #38	2010	101344	SE 1/4 Section 31	1S	14E	402535	954
Mud Springs #39	2010	101345	SW 1/4 Section 31	1S	14E	402536	955
Mud Springs #40	2010	101346	SW 1/4 Section 31	1S	14E	402537	956
Mud Springs #41	2010	101347	SW 1/4 Section 31	1S	14E	402538	957
Mud Springs #42	2010	101348	SW 1/4 Section 31	1S	14E	402539	958
Mud Springs #43	2010	101349	SE 1/4 Section 31	1S	14E	402540	959
Mud Springs #44	2010	101350	SE 1/4 Section 31	1S	14E	402541	960
Roadside #1	2011	122230	SE 1/4 Section 29	1S	13E	405553	961
Roadside #2	2011	122231	SE 1/4 Section 29	1S	13E	405554	962
Roadside #3	2011	122232	SE 1/4 Section 29	1S	13E	405555	963
Roadside #4	2011	122233	SW 1/4 Section 28	1S	13E	405554	964

RECEIVED  
 JUL 10 2011  
 11:53 AM  
 STATE OF MISSOURI

Name of Claim	Book of Records	Page	G&SRB&M Section	Township	Range	AMC	
Roadside #5							
Oak 40	2011	122234	SW1/4 Section 28				
Supie 1	2011	122235	SW1/4 Section 28	1S	13E	405555	965
Supie 2	2012	20306	NW1/4 Section 27	1S	13E	405556	966
Supie 3	2012	20307	NE 1/4 Section 27	1S	12E	414403	967
Supie 4	2012	20308	NE 1/4 Section 27	1S	12E	414404	968
Supie 5	2012	20309	NW 1/4 Section 26	1S	12E	414405	969
Supie 6	2012	20310	NW 1/4 Section 26	1S	12E	414406	970
Supie 7	2012	20311	NW 1/4 Section 26	1S	12E	414407	971
Supie 8	2012	20312	NW 1/4 Section 26	1S	12E	414408	972
Supie 9	2012	20313	NE 1/4 Section 27	1S	12E	414409	973
Supie 10	2012	20314	NE1/4 Section 27	1S	12E	414410	974
Supie 11	2012	20315	NE 1/4 Section 27	1S	12E	414411	975
Supie 12	2012	20316	NE 1/4 Section 27	1S	12E	414412	976
Supie 13	2012	20317	NW 1/4 Section 27	1S	12E	414413	977
Supie 14	2012	20318	NW 1/4 Section 26	1S	12E	414414	978
Supie 15	2012	20319	NE 1/4 Section 26	1S	12E	414415	979
Supie 16	2012	20320	NE 1/4 Section 26	1S	12E	414416	980
Supie 17	2012	20321	NW 1/4 Section 26	1S	12E	414417	981
Supie 18	2012	20322	NW 1/4 Section 26	1S	12E	414418	982
Supie 19	2012	20323	NE 1/4 Section 26	1S	12E	414419	983
Supie 20	2012	20324	NE 1/4 Section 26	1S	12E	414420	984
Supie 21	2012	20325	NW 1/4 Section 26	1S	12E	414421	985
Supie 22	2012	20326	SW 1/4 Section 27	1S	12E	414422	986
Westerly #136	2012	20327	SW 1/4 Section 27	1S	12E	414423	987
Westerly #137	2012	36738	Section 20	1S	12E	414424	988
Westerly #138	2012	36739	Section 20	2 S	11 E	415558	989
Westerly #139	2012	36740	Section 20	2 S	11 E	415559	990
Westerly #140	2012	36741	Section 20	2 S	11 E	415560	991
Westerly #141	2012	36742	Section 20	2 S	11 E	415561	992
Westerly #142	2012	36743	Section 20	2 S	11 E	415562	993
Westerly #143	2012	36744	Section 20	2 S	11 E	415563	994
Westerly #144	2012	36745	Section 20	2 S	11 E	415564	995
Westerly #145	2012	36746	Section 20	2 S	11 E	415565	996
Westerly #146	2012	36747	Section 20	2 S	11 E	415566	997
Westerly #147	2012	36748	Section 20	2 S	11 E	415567	998
Westerly #148	2012	36749	Section 20	2 S	11 E	415568	999
Westerly #149	2012	36750	Section 20	2 S	11 E	415569	1000
Westerly #150	2012	36751	Section 20	2 S	11 E	415570	1001
Westerly #151	2012	36752	Section 20	2 S	11 E	415571	1002
Westerly #152	2012	36753	Section 20	2 S	11 E	415572	1003
Westerly #153	2012	36754	Section 20	2 S	11 E	415573	1004
Westerly #154	2012	36755	Section 20	2 S	11 E	415574	1005
Westerly #155	2012	36756	Section 20	2 S	11 E	415575	1006
Westerly #156	2012	36757	Section 20	2 S	11 E	415576	1007
Westerly #157	2012	36758	Section 20	2 S	11 E	415577	1008
Westerly #158	2012	36759	Section 20	2 S	11 E	415578	1009
Westerly #159	2012	36760	Section 20	2 S	11 E	415579	1010
Westerly #160	2012	36761	Section 20	2 S	11 E	415580	1011
Westerly #161	2012	36762	Section 20	2 S	11 E	415581	1012
Westerly #162	2012	36763	Section 20	2 S	11 E	415582	1013
Westerly #163	2012	36764	Section 20	2 S	11 E	415583	1014
Westerly #164	2012	36765	Section 20	2 S	11 E	415584	1015
Westerly #165	2012	36766	Section 20	2 S	11 E	415585	1016
Westerly #166	2012	36767	Section 20	2 S	11 E	415586	1017
Westerly #167	2012	36768	Section 20	2 S	11 E	415587	1018
Westerly #168	2012	36769	Section 20	2 S	11 E	415588	1019
		36770	Section 20	2 S	11 E	415589	1020
				2 S	11 E	415590	1021

Exhibit A

Name of Claim	Book of Records	Page	G&SRB&M Section	Township	Range	AMC	
Westerly #169	2012	36771	Section 20	2 S	11 E	415591	1022
Westerly #170	2012	36772	Section 20	2 S	11 E	415592	1023
Westerly #171	2012	36773	Section 20	2 S	11 E	415593	1024

RECEIVED  
BLM AZ STATE OFFICE  
2012 JUL 16 P 12: 36  
PHOENIX, ARIZONA

July 16, 2012

United States Department of Interior  
Bureau of Land Management  
Records Section  
One North Central Avenue  
Suite 800  
Phoenix, Arizona 85011

RECEIVED  
BLM AZ STATE OFFICE  
2012 JUL 16 P 12: 37  
PHOENIX, ARIZONA

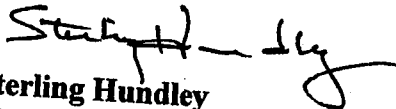
**Notice of Intent**  
**ANNUAL CLAIM MAINTENANCE FEES for 2012/2013,**  
**By RESOLUTION COPPER COMPANY**

To Whom It May Concern:

The Final Rule as published in the Federal Register implements provisions of the Interior Department and related agencies, Appropriations Act of 2003 (the "Act") that requires an annual rental fee of \$140.00 for each unpatented mining claim and site located and held under the General Mining Law of 1872.

This will serve as notice that **RESOLUTION COPPER COMPANY**, a Delaware Corporation, whose address for purposes of this filing is P.O. Box 1944 Superior, Arizona 85273 intends to hold the mining claims and /or mill sites described in **Exhibit "A"** attached hereto for the assessment years **2012/2013**, by payment of the annual claim maintenance fee of \$140.00 per claim or site. Payment of **\$4,340.00** is made herewith for such assessment years for each of the unpatented lode claims and sites. The name, BLM serial number, book and page or index number of recording of the location notice is official records of Gila and Pinal Counties, Arizona, of which are set forth in **Exhibit "A"** attached hereto and by this reference incorporated herein.

Sincerely,



**Sterling Hundley**  
**Financial Operations Officer as Manger**  
**RESOLUTION COPPER COMPANY**

Telephone 520-689-9374

Cc: file

**ENTERED INTO COMPUTER**

JUL 25 2012 RB

NO. OF CLAIMS 31  
AMOUNT \$4340.00  
RECEIPT NO. 2609343  
INIT. CH

\*\* BLM-ASO\*\*

**NOTICE OF INTENT TO HOLD**  
**for filings years 2012/2013**  
**RESOLUTION COPPER COMPANY**

THE FOLLOWING DESCRIBED PORPERTY CONSISTING OF UNPATENTED MINING CLAIMS SITUATED IN PINAL AND GILA COUNTIES, ARIZONA AND MORE PARTICULARLY DESCRIBED AS FOLLOWS:

Claim	Book	Page	Legal description	Townshi p	Range	AMC	
JUNO 1	2005	88490	SE 1/4 Section 23	1 N	13E	366558	1
JUNO 2	2005	88491	NE 1/4 Section 23	1N	13E	366559	2
JUNO 3	2005	88492	NE 1/4 Section 23	1N	13E	366560	3
JUNO 4	2005	88493	SE 1/4 Section 23	1N	13E	366561	4
JUNO 5	2005	88494	SE 1/4 Section 23	1N	13E	366562	5
JUNO 6	2005	88495	SE 1/4 Section 23	1N	13E	366563	6
JUNO 7	2005	88496	SE 1/4 Section 24	1N	13E	366564	7
JUNO 8	2005	88497	SE 1/4 Section 23	1N	13E	366565	8
JUNO 9	2005	88498	SW 1/4 Section 24	1N	13E	366566	9
JUNO 10	2005	88499	SW 1/4 Section 24	1N	13E	366567	10
JUNO 11	2005	88500	SW 1/4 Section 24	1N	13E	366568	11
JUNO 12	2005	88501	SW 1/4 Section 24	1N	13E	366569	12
JUNO 13	2005	88502	SW 1/4 Section 24	1N	13E	366570	13
JUNO 16	2005	88503	NW 1/4 Section 25	1N	13E	366571	14
Raptor # 1	2006	135862	SW 1/4 Section 12	1S	13E	374059	15
Raptor # 2	2006	135863	SW 1/4 Section 13	1S	13E	374060	16
Raptor # 3	2006	135864	NE 1/4 Section 12	1S	13E	374061	17
Raptor # 4	2006	135865	NE 1/4 Section 13	1S	13E	374062	18
Raptor # 5	2006	135866	SE 1/4 Section 2	1S	13E	374063	19
Raptor # 6	2006	135867	SE 1/4 Section 2	1S	13E	374064	20
Raptor # 7	2006	135868	NE 1/4 Section 2	1S	13E	374065	21
Richard 1	2007	91252	NW 1/4 Section 34	1S	12E	384892	22
Richard 2	2007	91253	NW 1/4 Section 34	1S	12E	384893	23
Richard 3	2007	91254	NW 1/4 Section 34	1S	12E	384894	24
Richard 4	2007	91255	NW 1/4 Section 34	1S	12E	384895	25
Richard 5	2007	91256	NW 1/4 Section 34	1S	12E	384896	26
Richard 6	2007	91257	SW 1/4 Section 34	1S	12E	384897	27
Richard 7	2007	91258	SW 1/4 Section 34	1S	12E	384898	28
Richard 8	2007	91259	SW 1/4 Section 34	1S	12E	384899	29
Richard 9	2007	91260	SW 1/4 Section 34	1S	12E	384900	30
Richard 10	2007	91261	SW 1/4 Section 34	1S	12E	384901	31

Total Claims:

PINAL COUNTY  
 ARIZONA  
 12:31  
 OFFICE



July 16, 2012

United States Department of Interior  
Bureau of Land Management  
Records Section  
One North Central Avenue  
Suite 800  
Phoenix, Arizona 85011


**NOTICE OF INTENT TO HOLD AND  
ANNUAL CLAIM MAINTENANCE FEES for 2012/2013,  
By SWIFT CURRENT LAND AND CATTLE LLC.**

To Whom It May Concern:

The Final Rule as published in the Federal Register implements provisions of the Interior Department and related agencies, Appropriations Act of 2003 (the "Act") that requires an annual rental fee of \$140.00 (from \$100.00 in 2003 and prior) for each unpatented mining claim and site located and held under the General Mining Law of 1872.

This will serve as notice that **Swift Current Land and Cattle LLC.**, whose address for purposes of this filing is, **P.O. Box 1944, Superior, Arizona 85273** intends to hold the mining claims and /or mill sites described in Exhibit A attached hereto for the assessment years **2012/2013**, by payment of the annual claim maintenance fee of \$140.00 per claim or site. Payment of **\$5,740.00** is made herewith for such assessment year for each of the claims and sites. The name, BLM serial number, book and page or index number of recording of the location notice is official records of Pinal County, Arizona, of which are set forth in Exhibit A attached hereto and by this reference incorporated herein.

Sincerely,



**Sterling Hundley  
Financial Operations Officer  
Swift Current Land and Cattle LLC.**

Telephone 520-689-3305

Cc: file

**ENTERED INTO COMPUTER**

JUL 25 2012 PB

NO. OF CLAIMS 41  
AMOUNT \$5740.00  
RECEIPT NO. 21009343  
INIT. ACL

\*\* BLM-ASO\*\*

RECEIVED  
BLM AZ STATE OFFICE  
2012 JUL 16 P 12:37  
PHOENIX, ARIZONA

Exhibit A

**SWIFT CURRENT LAND AND CATTLE LLC.**

**Notice of Intent to Hold the foregoing unpatented Lode Claims for 2012/2013:**

Name of Claim	Book of	Page	G&SRB&M Section	Township	Range	AMC	
THOR 1	2004	34271	NW1/4NW1/4 17	8S	17E	361010	1
THOR 2	2004	34272	NE1/4NW1/4 17	8S	17E	361011	2
THOR 3	2004	34273	NW1/4NW1/4 17	8S	17E	361012	3
THOR 4	2004	34274	NE1/4NW1/4 17	8S	17E	361013	4
THOR 5	2004	34275	NW1/4NW1/4 17	8S	17E	361014	5
THOR 6	2004	34276	SE1/4NW1/4 17	8S	17E	361015	6
THOR 7	2004	34277	SW1/4NW1/4 17	8S	17E	361016	7
THOR 8	2004	34278	SE1/4NW1/4 17	8S	17E	361017	8
THOR 9	2004	34279	SW1/4NW1/4 17	8S	17E	361018	9
THOR 10	2004	34280	NE1/4SW1/4 17	8S	17E	361019	10
THOR 11	2004	34281	NE1/4SW1/4 17	8S	17E	361020	11
THOR 12	2004	34282	NE1/4SW1/4 17	8S	17E	361021	12
THOR 13	2004	34283	NW1/4SE1/4 17	8S	17E	361022	13
THOR 14	2004	34284	SE1/4SW1/4 17	8S	17E	361023	14
THOR 15	2004	34285	SW1/4SE1/4 17	8S	17E	361024	15
THOR 16	2004	34286	SE1/4SW1/4 17 & NE1/4NW1/4	8S	17E	361025	16
THOR 17	2004	34287	SW1/4SE1/4 17 & NW1/4NE1/4	8S	17E	361026	17
THOR 18	2004	34288	NW1/4NE1/4 20	8S	17E	361027	18
THOR 19	2004	34289	NW1/4NE1/4 17	8S	17E	361028	19
THOR 20	2004	34290	NW1/4NE1/4 20	8S	17E	361029	20
THOR 21	2004	34291	SE1/4NE1/4 20	8S	17E	361030	21
THOR 22	2004	34292	NE1/4NE1/4 20 & SE1/4SE1/4	8S	17E	361031	22
THOR 23	2004	34293	SE1/4NE1/4 20	8S	17E	361032	23
THOR 24	2004	34294	NE1/4NE1/4 20 & SE1/4SE1/4	8S	17E	361033	24
THOR 25	2004	34295	SE1/4NE1/4 20 & SW1/4NW1/4	8S	17E	361034	25
THOR 26	2004	34296	SW1/4NW1/4 21	8S	17E	361035	26
THOR 27	2004	34297	SW1/4NW1/4 27	8S	17E	361036	27
THOR 28	2004	34298	SW1/4NW1/4 21	8S	17E	361037	28
THOR 29	2004	34399	NW1/4SW1/4 21 & NE1/4SE1/4	8S	17E	361038	29
THOR 30	2004	34300	NW1/4SW1/4 21 & NE1/4SE1/4	8S	17E	361039	30
THOR 31	2004	34301	SW1/4SW1/4 21 & SE1/4SE1/4	8S	17E	361040	31
THOR 32	2004	34302	SW1/4SW1/4 21 & SE1/4SE1/4	8S	17E	361041	32
THOR 33	2004	34303	NE1/4NW1/4 33 &	8S	17E	361042	33
THOR 34	2004	34304	NE1/4NW1/4 33 & SE1/4SW1/4	8S	17E	361043	34
THOR 35	2004	34305	NE1/4NW1/4 33 & SE1/4SW1/4	8S	17E	361044	35
THOR 36	2004	34306	NW1/4NE1/4 33 & SW1/4SE1/4	8S	17E	361045	36
THOR 37	2004	34307	NW1/4NE1/4 33 & SW1/4SE1/4	8S	17E	361046	37
THOR 38	2004	34308	NE1/4NE1/4 33 & SE1/4SE1/4	8S	17E	361047	38
THOR 39	2004	34309	NE1/4NE1/4 33 & SE1/4SE1/4	8S	17E	361048	39
THOR 40	2004	34310	SE1/4NE1/4 33 & SW1/4NW1/4	8S	17E	361049	40
THOR 41	2004	34311	SE1/4NE1/4 33 & SW1/4NW1/4	8S	17E	361050	41

Total Claims

RECEIVED  
 STATE OFFICE  
 JUL 16 P 12: 37  
 PHOENIX, ARIZONA

July 16, 2012  
United States Department of Interior  
Bureau of Land Management  
Records Section  
One North Central Avenue  
Suite 800  
Phoenix, Arizona 85011


**NOTICE OF INTENT TO HOLD AND  
ANNUAL CLAIM MAINTENANCE FEES for 2012/2013,  
By INTEGRITY LAND AND CATTLE LLC.**

To Whom It May Concern:

The Final Rule as published in the Federal Register implements provisions of the Interior Department and related agencies, Appropriations Act of 1993 (the "Act") that requires an annual rental fee of \$140.00 (from \$100.00 in 2003 and prior) for each unpatented mining claim and site located and held under the General Mining Law of 1872.

This will serve as notice that **INTEGRITY Land and Cattle LLC.**, whose address for purposes of this filing is, **P.O. Box 1944, Superior, Arizona 85273** intends to hold the mining claims and /or mill sites described in Exhibit A attached hereto for the assessment years **2012/2013**, by payment of the annual claim maintenance fee of \$140.00 per claim or site. Payment of **\$30,660.00** is made herewith for such assessment year for each of the claims and sites. The name, BLM serial number, book and page or index number of recording of the location notice is official records of Pinal County, Arizona, of which are set forth in Exhibit A attached hereto and by this reference incorporated herein.

Sincerely,

  
Sterling Hundley  
Financial Operations Officer  
Integrity Land and Cattle LLC

**ENTERED INTO COMPUTER**  
JUL 25 2012 PB

NO. OF CLAIMS 219  
AMOUNT \$ 30,660.00  
RECEIPT NO. 21009343  
INIT. AD  
\*\* BLM-ASO\*\*

RECEIVED  
BLM AZ STATE OFFICE  
2012 JUL 16 P 12:3  
PHOENIX, ARIZONA

**INTEGRITY LAND AND CATTLE LLC  
NOTICE OF "INTENT TO HOLD"**

**THE FOREGOING UNPATENTED MINING CLAIMS FOR 2012/2013**

Name of Claim	Book	Page	G&SRB&M; Section	Township	Range	AMC
Wiley Bill #1	2007	8407	NE1/4 Section 13	1 S	13 E	377139
Wiley Bill #2	2007	8408	SW1/4 Section 13	1 S	13 E	377140
Wiley Bill #3	2007	8409	SW1/4 Section 13	1 S	13 E	377141
Wiley Bill #4	2007	8410	SE1/4 Section 13	1 S	13 E	377142
Wiley Bill #5	2007	8411	SE1/4 Section 13	1 S	13 E	377143
Wiley Bill #6	2007	8412	SE1/4 Section 13	1 S	13 E	377144
Wiley Bill #7	2007	8413	SE1/4 Section 13	1 S	13 E	377145
Wiley Bill #8	2007	8414	SE1/4 & NE1/4 Section 13	1 S	13 E	377146
Wiley Bill #9	2007	8415	NE1/4 Section 13	1 S	13 E	377147
Wiley Bill #10	2007	8416	NE1/4 Section 13	1 S	13 E	377148
Wiley Bill #11	2007	8417	SE1/4 Section 13	1 S	13 E	377149
Wiley Bill #12	2007	8418	NE1/4 & SE1/4 Section 13	1 S	13 E	377150
Wiley Bill #13	2007	8419	SW1/4 Section 18	1 S	14 E	377151
Wiley Bill #14	2007	8420	NW1/4 & SW1/4 Section 18	1 S	14 E	377152
Wiley Bill #15	2007	8421	SW1/4 Section 18	1 S	14 E	377153
Wiley Bill #16	2007	8422	NW1/4 & SW1/4 Section 18	1 S	14 E	377154
Wiley Bill #17	2007	8423	SW1/4 Section 18	1 S	14 E	377155
Wiley Bill #18	2007	8424	NW1/4 & SW1/4 Section 18	1 S	14 E	377156
Wiley Bill #19	2007	8425	NW1/4 & SW1/4 Section 18	1 S	14 E	377157
Wiley Bill #21	2007	8426	NW1/4 Section 18	1 S	14 E	377158
Wiley Bill #22	2007	8427	NW1/4 Section 18	1 S	14 E	377159
Wiley Bill #23	2007	8428	NW1/4 Section 18	1 S	14 E	377160
Wiley Bill #24	2007	8429	NW1/4 Section 18	1 S	14 E	377161
Wiley Bill #25	2007	8430	SW1/4 Section 7	1 S	14 E	377162
Wiley Bill #26	2007	8431	SE1/4 Section 7	1 S	14 E	377163
Wiley Bill #27	2007	8432	SW1/4 Section 7	1 S	14 E	377164
Wiley Bill #28	2007	1030	SW1/4 Section 18	1 S	14 E	377165
Wiley Bill #29	2007	1031	NE1/4 Section 18	1 S	14 E	377166
Wiley Bill #30	2007	1032	SE1/4 Section 7	1 S	14 E	377167
Wiley Bill #31	2007	1033	SE1/4 Section 7	1 S	14 E	377168
Wiley Bill #32	2007	1034	SE1/4 Section 7	1 S	14 E	377169
Wiley Bill #33	2007	1035	SE1/4 Section 7	1 S	14 E	377170
Wiley Bill #34	2007	1036	SE1/4 Section 7	1 S	14 E	377171
Wiley Bill #35	2007	1037	SE1/4 Section 7	1 S	14 E	377172
Wiley Bill #36	2007	1038	SE1/4 Section 7	1 S	14 E	377173
Wiley Bill #37	2007	1039	SE1/4 Section 7	1 S	14 E	377174
Wiley Bill #38	2007	1040	SE1/4 Section 7	1 S	14 E	377175
Wiley Bill #39	2007	1041	NE1/4 Section 7	1 S	14 E	377176
Wiley Bill #40	2007	1042	NE1/4 Section 7	1 S	14 E	377177
Wiley Bill #41	2007	1043	NE1/4 Section 7	1 S	14 E	377178
Wiley Bill #42	2007	1044	NE1/4 Section 7	1 S	14 E	377179

1  
2  
3  
4  
5  
6  
7  
8  
9  
10  
11  
12  
13  
14  
15  
16  
17  
18  
19  
20  
21  
22  
23  
24  
25  
26  
27  
28  
29  
30  
31  
32  
33  
34  
35  
36  
37  
38  
39  
40  
41

PHOENIX, ARIZONA

RECEIVED  
BLM AZ STATE OFFICE  
2012 JUL 16 P 12:36

Wiley Bill #43	2007	1045	NE1/4 Section 7			
Wiley Bill #44	2007	1046	NE1/4 Section 7	1 S	14 E	377180
Wiley Bill #45	2007	1047	NE1/4 Section 7	1 S	14 E	377181
Wiley Bill #46	2007	1048	NE1/4 Section 7	1 S	14 E	377182
Wiley Bill #47	2007	1049	SW1/4 Section 8	1 S	14 E	377183
Wiley Bill #48	2007	1050	SW1/4 Section 8	1 S	14 E	377184
Wiley Bill #49	2007	1051	SW1/4 Section 8	1 S	14 E	377185
Wiley Bill #50	2007	1052	SW1/4 Section 8	1 S	14 E	377186
Wiley Bill #51	2007	1053	SW1/4 Section 8	1 S	14 E	377187
Wiley Bill #52	2007	1054	NW1/4 Section 8	1 S	14 E	377188
Wiley Bill #53	2007	1055	NW1/4 Section 8	1 S	14 E	377189
Wiley Bill #54	2007	1056	NW1/4 Section 8	1 S	14 E	377190
Wiley Bill #55	2007	1057	NW1/4 Section 8	1 S	14 E	377191
Wiley Bill #56	2007	1058	NW1/4 Section 8	1 S	14 E	377192
Wiley Bill #57	2007	1059	NW1/4 Section 8	1 S	14 E	377193
Wiley Bill #58	2007	1060	NW1/4 Section 8	1 S	14 E	377194
Wiley Bill #59	2007	1061	NW1/4 Section 8	1 S	14 E	377195
Wiley Bill #60	2007	1062	SW1/4 Section 5	1 S	14 E	377196
Wiley Bill #61	2007	1063	SW1/4 Section 5	1 S	14 E	377197
Wiley Bill #62	2007	1064	SW1/4 Section 5	1 S	14 E	377198
Wiley Bill #63	2007	1065	SW1/4 Section 5	1 S	14 E	377199
Wiley Bill #64	2007	1066	SW1/4 Section 5	1 S	14 E	377200
Wiley Bill #65	2007	1067	SW1/4 Section 5	1 S	14 E	377201
Wiley Bill #66	2007	1068	SW1/4 Section 5	1 S	14 E	377202
Wiley Bill #67	2007	1069	SE1/4 Section 5	1 S	14 E	377203
Wiley Bill #68	2007	1070	SE1/4 Section 5	1 S	14 E	377204
Wiley Bill #69	2007	1071	SE1/4 Section 5	1 S	14 E	377205
Wiley Bill #70	2007	1072	SE1/4 Section 5	1 S	14 E	377206
Wiley Bill #71	2007	1073	SE1/4 Section 5	1 S	14 E	377207
Wiley Bill #72	2007	8433	SE1/4 Section 13	1 S	14 E	377208
Wiley Bill #74	2007	1074	SE1/4 Section 32	1 S	13 E	377209
Wiley Bill #75	2007	1075	SE1/4 Section 32	1 N	14 E	377210
Wiley Bill #76	2007	1076	SE1/4 Section 32	1 N	14 E	377211
Wiley Bill #77	2007	1077	NE1/4 Section 32	1 N	14 E	377212
Wiley Bill #78	2007	1078	NE1/4 Section 32	1 N	14 E	377213
Wiley Bill #79	2007	1079	NE1/4 Section 32	1 N	14 E	377214
Wiley Bill #80	2007	1080	SW1/4 Section 28	1 N	14 E	377215
Wiley Bill #81	2007	1081	SW1/4 Section 28	1 N	14 E	377216
Wiley Bill #82	2007	1082	SW1/4 Section 28	1 N	14 E	377217
Wiley Bill #83	2007	1083	SW1/4 Section 28	1 N	14 E	377218
Wiley Bill #84	2007	1084	SW1/4 Section 28	1 N	14 E	377219
Wiley Bill #85	2007	1085	SW1/4 Section 28	1 N	14 E	377220
Wiley Bill #86	2007	1086	SW1/4 Section 28	1 N	14 E	377221
Westerly #1	2010	77284	NE 1/4 Section 19	1 N	14 E	377222
Westerly #2	2010	77285	NE 1/4 Section 19	2 S	11 E	401833
Westerly #3	2010	77286	NE 1/4 Section 19	2 S	11 E	401834
Westerly #4	2010	77287	NE 1/4 Section 19	2 S	11 E	401835
Westerly #5	2010	77288	NW 1/4 Section 19	2 S	11 E	401836
Westerly #6	2010	77289	NW 1/4 Section 19	2 S	11 E	401837
Westerly #7	2010	77290	NW 1/4 Section 19	2 S	11 E	401838
Westerly #8	2010	77291	NW 1/4 Section 19	2 S	11 E	401839
Westerly #9	2010	77292	NW 1/4 Section 19	2 S	11 E	401840
Westerly #10	2010	77293	NW 1/4 Section 19	2 S	11 E	401841
Westerly #11	2010	77294	NW 1/4 Section 19	2 S	11 E	401842
Westerly #12	2010	77295	NW 1/4 Section 19	2 S	11 E	401843
Westerly #13	2010	77296	NW 1/4 Section 19	2 S	11 E	401844
Westerly #14	2010	77297	NW 1/4 Section 19	2 S	11 E	401845
				2 S	11 E	401846

42  
43  
44  
45  
46  
47  
48  
49  
50  
51  
52  
53  
54  
55  
56  
57  
58  
59  
60  
61  
62  
63  
64  
65  
66  
67  
68  
69  
70  
71  
72  
73  
74  
75  
76  
77  
78  
79  
80  
81  
82  
83  
84  
85  
86  
87  
88  
89  
90  
91  
92  
93  
94  
95  
96  
97  
98

RECEIVED  
BLM AZ STATE OFFICE  
JUL 16 2 36

Westerly #15	2010	77298	NE 1/4 Section 19	2 S	11 E	401847	99
Westerly #16	2010	77299	NE 1/4 Section 19	2 S	11 E	401848	100
Westerly #17	2010	77300	NE 1/4 Section 19	2 S	11 E	401849	101
Westerly #18	2010	77301	NE 1/4 Section 19	2 S	11 E	401850	102
Westerly #19	2010	77302	SE 1/4 Section 19	2 S	11 E	401851	103
Westerly #20	2010	77303	SE 1/4 Section 19	2 S	11 E	401852	104
Westerly #21	2010	77304	SE 1/4 Section 19	2 S	11 E	401853	105
Westerly #22	2010	77305	SE 1/4 Section 19	2 S	11 E	401854	106
Westerly #23	2010	77306	SW 1/4 Section 19	2 S	11 E	401855	107
Westerly #24	2010	77307	SW 1/4 Section 19	2 S	11 E	401856	108
Westerly #25	2010	77308	SW 1/4 Section 19	2 S	11 E	401857	109
Westerly #26	2010	77309	SW 1/4 Section 19	2 S	11 E	401858	110
Westerly #27	2010	77310	SW 1/4 Section 19	2 S	11 E	401859	111
Westerly #28	2010	77311	SW 1/4 Section 19	2 S	11 E	401860	112
Westerly #29	2010	77312	SW 1/4 Section 19	2 S	11 E	401861	113
Westerly #30	2010	77313	SW 1/4 Section 19	2 S	11 E	401862	114
Westerly #31	2010	77314	SW 1/4 Section 19	2 S	11 E	401863	115
Westerly #32	2010	77315	SW 1/4 Section 19	2 S	11 E	401864	116
Westerly #33	2010	77316	SE 1/4 Section 19	2 S	11 E	401865	117
Westerly #34	2010	77317	SE 1/4 Section 19	2 S	11 E	401866	118
Westerly #35	2010	77318	SE 1/4 Section 19	2 S	11 E	401867	119
Westerly #36	2010	77319	SE 1/4 Section 19	2 S	11 E	401868	120
Westerly #37	2010	77320	NW 1/4 Section 29	2 S	11 E	401869	121
Westerly #38	2010	77321	NW 1/4 Section 29	2 S	11 E	401870	122
Westerly #39	2010	77322	NW 1/4 Section 29	2 S	11 E	401871	123
Westerly #40	2010	77323	NW 1/4 Section 29	2 S	11 E	401872	124
Westerly #41	2010	77324	NW 1/4 Section 29	2 S	11 E	401873	125
Westerly #42	2010	77325	NE 1/4 Section 29	2 S	11 E	401874	126
Westerly #43	2010	77326	NE 1/4 Section 29	2 S	11 E	401875	127
Westerly #44	2010	77327	NE 1/4 Section 29	2 S	11 E	401876	128
Westerly #45	2010	77328	NE 1/4 Section 29	2 S	11 E	401877	129
Westerly #46	2010	77329	NE 1/4 Section 29	2 S	11 E	401878	130
Westerly #47	2010	77330	NE 1/4 Section 29	2 S	11 E	401879	131
Westerly #48	2010	77331	NE 1/4 Section 29	2 S	11 E	401880	132
Westerly #49	2010	77332	NE 1/4 Section 29	2 S	11 E	401881	133
Westerly #50	2010	77333	NE 1/4 Section 29	2 S	11 E	401882	134
Westerly #51	2010	77334	NW 1/4 Section 29	2 S	11 E	401883	135
Westerly #52	2010	77335	NW 1/4 Section 29	2 S	11 E	401884	136
Westerly #53	2010	77336	NW 1/4 Section 29	2 S	11 E	401885	137
Westerly #54	2010	77337	NW 1/4 Section 29	2 S	11 E	401886	138
Westerly #55	2010	77338	NE 1/4 Section 30	2 S	11 E	401887	139
Westerly #56	2010	77339	NE 1/4 Section 30	2 S	11 E	401888	140
Westerly #57	2010	77340	NE 1/4 Section 30	2 S	11 E	401889	141
Westerly #58	2010	77341	NE 1/4 Section 30	2 S	11 E	401890	142
Westerly #59	2010	77342	NW 1/4 Section 30	2 S	11 E	401891	143
Westerly #60	2010	77343	NW 1/4 Section 30	2 S	11 E	401892	144
Westerly #61	2010	77344	NW 1/4 Section 30	2 S	11 E	401893	145
Westerly #62	2010	77345	NW 1/4 Section 30	2 S	11 E	401894	146
Westerly #63	2010	77346	NW 1/4 Section 30	2 S	11 E	401895	147
Westerly #64	2010	77347	SW 1/4 Section 30	2 S	11 E	401896	148
Westerly #65	2010	77348	SW 1/4 Section 30	2 S	11 E	401897	149
Westerly #66	2010	77349	SW 1/4 Section 30	2 S	11 E	401898	150
Westerly #67	2010	77350	SW 1/4 Section 30	2 S	11 E	401899	151
Westerly #68	2010	77351	SW 1/4 Section 30	2 S	11 E	401900	152
Westerly #69	2010	77352	SE 1/4 Section 30	2 S	11 E	401901	153
Westerly #70	2010	77353	SE 1/4 Section 30	2 S	11 E	401902	154
Westerly #71	2010	77354	SE 1/4 Section 30	2 S	11 E	401903	155

RECEIVED  
BLM AZ STATE OFFICE

2017 JUL 18 12:36

Westerly #72	2010	77355	SE 1/4 Section 30	2 S	11 E	401904
Westerly #73	2010	77356	SW 1/4 Section 29	2 S	11 E	401905
Westerly #74	2010	77357	SW 1/4 Section 29	2 S	11 E	401906
Westerly #75	2010	77358	SW 1/4 Section 29	2 S	11 E	401907
Westerly #76	2010	77359	SW 1/4 Section 29	2 S	11 E	401908
Westerly #77	2010	77360	SW 1/4 Section 29	2 S	11 E	401909
Westerly #78	2010	77361	SE 1/4 Section 29	2 S	11 E	401910
Westerly #79	2010	77362	SE 1/4 Section 29	2 S	11 E	401911
Westerly #80	2010	77363	SE 1/4 Section 29	2 S	11 E	401912
Westerly #81	2010	77364	SE 1/4 Section 29	2 S	11 E	401913
Westerly #82	2010	77365	SE 1/4 Section 29	2 S	11 E	401914
Westerly #83	2010	77366	SE 1/4 Section 29	2 S	11 E	401915
Westerly #84	2010	77367	SE 1/4 Section 29	2 S	11 E	401916
Westerly #85	2010	77368	SE 1/4 Section 29	2 S	11 E	401917
Westerly #86	2010	77369	SE 1/4 Section 29	2 S	11 E	401918
Westerly #87	2010	77370	SW 1/4 Section 29	2 S	11 E	401919
Westerly #88	2010	77371	SW 1/4 Section 29	2 S	11 E	401920
Westerly #89	2010	77372	SW 1/4 Section 29	2 S	11 E	401921
Westerly #90	2010	77373	SW 1/4 Section 29	2 S	11 E	401922
Westerly #91	2010	77374	SE 1/4 Section 29	2 S	11 E	401923
Westerly #92	2010	77375	SE 1/4 Section 30	2 S	11 E	401924
Westerly #93	2010	77376	SE 1/4 Section 30	2 S	11 E	401925
Westerly #94	2010	77377	SE 1/4 Section 30	2 S	11 E	401926
Westerly #95	2010	77378	SE 1/4 Section 30	2 S	11 E	401927
Westerly #96	2010	77379	SW 1/4 Section 30	2 S	11 E	401928
Westerly #97	2010	77380	SW 1/4 Section 30	2 S	11 E	401929
Westerly #98	2010	77381	SW 1/4 Section 30	2 S	11 E	401930
Westerly #99	2010	77382	SW 1/4 Section 30	2 S	11 E	401931
Westerly #100	2010	77383	NW 1/4 Section 31	2 S	11 E	401932
Westerly #101	2010	77384	NW 1/4 Section 31	2 S	11 E	401933
Westerly #102	2010	77385	NW 1/4 Section 31	2 S	11 E	401934
Westerly #103	2010	77386	NW 1/4 Section 31	2 S	11 E	401935
Westerly #104	2010	77387	NW 1/4 Section 31	2 S	11 E	401936
Westerly #105	2010	77388	NE 1/4 Section 31	2 S	11 E	401937
Westerly #106	2010	77389	NE 1/4 Section 31	2 S	11 E	401938
Westerly #107	2010	77390	NE 1/4 Section 31	2 S	11 E	401939
Westerly #108	2010	77391	NE 1/4 Section 31	2 S	11 E	401940
Westerly #109	2010	77392	NE 1/4 Section 31	2 S	11 E	401941
Westerly #110	2010	77393	NE 1/4 Section 31	2 S	11 E	401942
Westerly #111	2010	77394	NE 1/4 Section 31	2 S	11 E	401943
Westerly #112	2010	77395	NE 1/4 Section 31	2 S	11 E	401944
Westerly #113	2010	77396	NW 1/4 Section 31	2 S	11 E	401945
Westerly #114	2010	77397	NW 1/4 Section 31	2 S	11 E	401946
Westerly #115	2010	77398	NW 1/4 Section 31	2 S	11 E	401947
Westerly #116	2010	77399	NW 1/4 Section 31	2 S	11 E	401948
Westerly #117	2010	77400	NW 1/4 Section 31	2 S	11 E	401949
Westerly #118	2010	77401	SW 1/4 Section 31	2 S	11 E	401950
Westerly #119	2010	77402	SW 1/4 Section 31	2 S	11 E	401951
Westerly #120	2010	77403	SW 1/4 Section 31	2 S	11 E	401952
Westerly #121	2010	77404	SW 1/4 Section 31	2 S	11 E	401953
Westerly #122	2010	77405	SW 1/4 Section 31	2 S	11 E	401954
Westerly #123	2010	77406	SE 1/4 Section 31	2 S	11 E	401955
Westerly #124	2010	77407	SE 1/4 Section 31	2 S	11 E	401956
Westerly #125	2010	77408	SE 1/4 Section 31	2 S	11 E	401957
Westerly #126	2010	77409	SE 1/4 Section 31	2 S	11 E	401958
Westerly #127	2010	77410	SE 1/4 Section 31	2 S	11 E	401959
Westerly #128	2010	77411	SE 1/4 Section 31	2 S	11 E	401960

156  
157  
158  
159  
160  
161  
162  
163  
164  
165  
166  
167  
168  
169  
170  
171  
172  
173  
174  
175  
176  
177  
178  
179  
180  
181  
182  
183  
184  
185  
186  
187  
188  
189  
190  
191  
192  
193  
194  
195  
196  
197  
198  
199  
200  
201  
202  
203  
204  
205  
206  
207  
208  
209  
210  
211  
212

RECEIVED  
STATE OFFICE  
JUL 10 10 36 AM '11

Westerly #129	2010	77412	SE 1/4Section 31	2 S	11 E	401961	213
Westerly #130	2010	77413	SE 1/4Section 31	2 S	11 E	401962	214
Westerly #131	2010	77414	SW 1/4 Section 31	2 S	11 E	401963	215
Westerly #132	2010	77415	SW 1/4 Section 31	2 S	11 E	401964	216
Westerly #133	2010	77416	SW 1/4 Section 31	2 S	11 E	401965	217
Westerly #134	2010	77417	SW 1/4 Section 31	2 S	11 E	401966	218
Westerly #135	2010	77418	SW 1/4 Section 31	2 S	11 E	401967	219

RECEIVED  
 BLM AZ STATE OFFICE  
 2012 JUL 16 P 12:36  
 PHOENIX, ARIZONA



**United States Department of the Interior**  
**Bureau of Land Management**  
 LANDS/RECREATION & PLANNING  
 ONE N CENTRAL AVE  
 PHOENIX, AZ 85004 -2203  
 Phone: 602-417-9200

Receipt

No: 2609343

Transaction #: 2689484		<b>ENTERED INTO COMPUTER</b>
Date of Transaction: 07/16/2012		
CUSTOMER:		JUL 25 2012 ps
RESOLUTION COPPER MINING LLC 102 W MAGMA HEIGHTS DR SUPERIOR, AZ 85173-2523 US		VERIFIED JUL 26 2012 ps

LINE #	QTY	DESCRIPTION	REMARKS	UNIT PRICE	TOTAL
1	1.00	LOCATABLE MINERALS / MINING CLAIMS- NOT NEW-UNADJUD, ONE AUTH NO. ONLY / MINING CLAIM MONEY RECEIVED CASES: AMC60069/\$184100.00	MAINT FEE PYMNT (1315) 2013 / NOI	- n/a -	184100.00
<b>TOTAL:</b>					<b>\$184,100.00</b>

PAYMENT INFORMATION			
1	AMOUNT:	184100.00	POSTMARKED: N/A
	TYPE:	CHECK	RECEIVED: 07/16/2012
	CHECK NO:	14469	
	NAME:	RESOLUTION COPPER MINING LLC 102 W MAGMA HEIGHTS DR SUPERIOR AZ 85173-2523 US	

REMARKS

This receipt was generated by the automated BLM Collections and Billing System and is a paper representation of a portion of the official electronic record contained therein.

AMC 312984  
AMC 316548  
AMC 347702  
AMC 348024  
AMC 355456  
AMC 355529  
AMC 356180  
AMC 356865  
AMC 356884  
AMC 356933  
AMC 357097  
AMC 359395  
AMC 362903  
AMC 365450  
AMC 402476  
AMC 405551  
AMC 406339  
AMC 45684  
AMC 46919  
AMC 60069

Aug 2, 2011

United States Department of Interior  
BUREAU OF LAND MANAGEMENT  
Arizona State Office  
Records Section  
One North Central  
Suite 800  
Phoenix, Arizona 85004

NO. OF CLAIMS 966  
AMOUNT 135240.  
RECEIPT NO. 2395586  
INIT. JC  
\*\* BLM-ASO\*\*


**NOTICE OF INTENT TO HOLD**  
**ANNUAL CLAIM MAINTENANCE FEES for 2011/2012,**  
**By RESOLUTION COPPER MINING LLC.**

To Whom It May Concern:

The Final Rule as published in the Federal Register implements provisions of the Interior Department and related agencies, Appropriations Act of 2003 (the "Act") that requires an annual rental fee of \$140.00 for each unpatented mining claim and site located and held under the General Mining Law of 1872.

This will serve as notice that **RESOLUTION COPPER MINING LLC.**, a Delaware Corporation, whose address for purposes of this filing is **105 Magma Heights, Superior, Arizona 85273** intends to hold the mining claims and /or mill sites described in **Exhibit A** attached hereto for the assessment years **2011/2012**, by payment of the annual claim maintenance fee of \$140.00 per claim or site. Payment of **\$135,100.00** is made herewith for such assessment year for each of the unpatented lode claims and sites. The name, BLM serial number, book and page or index number of recording of the location notice is official records of Pinal County, Arizona, of which are set forth in **Exhibit A** attached hereto and by this reference incorporated herein.

Sincerely,



**Richard Lock**  
**Managing Director**  
**RESOLUTION COPPER COMPANY**  
**Manager**  
**RESOLUTION COPPER MINING LLC.**

Telephone 520-689-3341

Cc: file

RECEIVED  
BLM AZ STATE OFFICE  
2011 AUG - 3 A 10: 09  
PHOENIX, ARIZONA

AUG 4 2011 *cm*

Exhibit A

Name of Claim	Book of Records	Page	G&SRB&M Section	Township	Range	AMC	
Nadene	41	75	SE1/4 36	1S	12E	60132	50
Nadene No. 1	41	74	SE1/4 36	1S	12E	60133	51
Oak No. 9	34	69	NW1/4SE1/4SW1/4	1S	13E	60136	52
Oak No. 18	34	391	SW1/4 32	1S	13E	60141	53
Oak No. 19	34	392	SW1/4 32	1S	13E	60142	54
Oak No. 20	2002	66912	SW1/4, 32	1S	13E	60143	55
Oak No. 21	34	394	SW1/4 32, SE1/4SW1/4 31	1S	13E	60144	56
Oak No. 22	34	395	SW1/432, SE1/4SW1/431	1S	13E	60145	57
Oak No. 23	34	396	SW1/432, SE1/4SW1/431	1S	13E	60146	58
Oak No. 24	34	397	SW1/431	1S	12E	60147	59
Oak No. 25	34	398	SE1/436	1S	12E	60148	60
Oak No. 26	34	399	SE1/436	1S	12E	60149	61
Oak No. 27	34	400	SE1/436	1S	12E	60150	62
Pine No. 1	Dkt717	441	NW1/4SW1/436	1S	12E	60151	63
Pine No. 2	Dkt717	442	NW1/4NE1/4SE1/4SW1/436	1S	12E	60152	64
Pine No. 3	Dkt717	443	NE1/4SE1/436	1S	12E	60153	65
Pine No. 4	Dkt717	444	NE1/4SE1/436	1S	12E	60154	66
Pine No. 5	Dkt717	445	NE1/4SE1/436	1S	12E	60155	67
Pine No. 6	Dkt717	446	NE1/4SE1/436	1S	12E	60156	68
Pine No. 7	Dkt717	447	NE1/4SE1/436	1S	12E	60157	69
Pine No. 8	Dkt717	448	NE1/436	1S	12E	60158	70
Pine No. 9	Dkt717	449	NE1/436	1S	12E	60159	71
Oak No. 33	Dkt198	499	NE1/429	1S	13E	60160	72
Oak No. 34	Dkt198	500	NE1/429	1S	13E	60161	73
Oak No. 35	Dkt198	501	NE1/429, NW1/428	1S	13E	60162	74
Oak No. 36	Dkt198	502	NW1/428	1S	13E	60163	75
Oak No. 37	Dkt198	503	NW1/428	1S	13E	60164	76
Oak No. 38	2001	30896	NW1/4SW1/428	1S	13E	60165	77
Oak No. 39	2001	30889	NW1/4SW1/428	1S	13E	60166	78
Oak No. 41	2001	30893	NE1/4SE1/429	1S	13E	60168	79
Oak No. 42	2001	30895	NE1/4SE1/429	1S	13E	60169	80
Oak No. 43	Dkt198	509	SE1/429NE1/432	1S	13E	60170	81
Oak No. 44	Dkt198	510	NE1/432	1S	13E	60171	82
Palace No. 1	41	71	NW1/4SW1/425	1S	12E	60172	83
Ace	2002	66913	NE1/4, 1	2S	12E	60173	84
Ace 1	Dkt142	525	NE1/41	2S	12E	60174	85
Ace 2	Dkt142	526	NE1/41	2S	12E	60175	86
Ace 3	Dkt142	527	NE1/4SE1/41	2S	12E	60176	87
Ace 4	Dkt142	528	NE1/4SE1/41	2S	12E	60177	88
Ace 5	Dkt142	529	NE1/4SE1/41	2S	12E	60178	89
Ace 6	Dkt142	530	SE1/41	2S	12E	60179	90
Alto	2002	66914	NW1/4, 1	2S	12E	60180	91
Alto No. 1	2002	66915	NW1/4, 1	2S	12E	60181	92
Alto No. 2	2002	66916	NW1/41	2S	12E	60182	93
Alto No. 3	2002	66917	NW1/41	2S	12E	60183	94
Alto No. 4	39	615	NW1/4SW1/41	2S	12E	60184	95
Alto No. 5	39	616	SW1/41	2S	12E	60185	96
Alto No. 7	39	618	NW1/4NE1/4SE1/4SW1/41	2S	12E	60187	97
Alto No. 8	2002	66918	NW1/4, 1	2S	12E	60188	98
Alto No. 9	2002	66919	NW1/4, 1	2S	12E	60189	99
Alto No. 10	2002	66920	NW1/4, 1	2S	12E	60190	100
Alto No. 11	39	622	NW1/4NE1/4SE1/4SW1/41	2S	12E	60191	101
Arizona	39	396	SW1/42, NW1/411	2S	12E	60192	102
Big Ledge	41	190	NE1/4SE1/42	2S	12E	60193	103
Wes No. 1	Dkt711	280	NW1/426	2S	12E	60195	104

RECEIVED

30/10

Exhibit A

Name of Claim	Book of Records	Page	G&SRB&M Section	Township	Range	AMC	
Sun #16	Dkt509	327	NW1/46	2S	13E	60264	160
Sun #17	Dkt509	328	NW1/4NE1/46	2S	13E	60265	161
Sun #18	Dkt509	329	NW1/46	2S	13E	60266	162
Sun #19	Dkt509	330	NW1/4NE1/46	2S	13E	60267	163
Sun #20	Dkt509	331	NW1/46	2S	13E	60268	164
Sun #21	Dkt509	332	NW1/4NE1/46	2S	13E	60269	165
Sun #22	Dkt509	333	NW1/4SW1/46	2S	13E	60270	166
Sun #23	Dkt509	334	NW1/4NE1/4SE1/4SW1/46	2S	13E	60271	167
Sun #24	Dkt509	335	SW1/46	2S	13E	60272	168
Sun #25	Dkt509	336	SW1/4SE1/46	2S	13E	60273	169
Sun #26	Dkt509	337	SW1/46	2S	13E	60274	170
Sun #27	Dkt509	338	SW1/4SE1/46	2S	13E	60275	171
Sun #28	Dkt509	339	SW1/4SE1/46	2S	13E	60276	172
Sun #29	Dkt509	340	SE1/46	2S	13E	60277	173
Sun #30	Dkt509	341	SE1/46	2S	13E	60278	174
Sun #31	Dkt509	342	SE1/46	2S	13E	60279	175
Sun #32	Dkt509	343	SE1/4NE1/46	2S	13E	60280	176
Sun #33	Dkt509	344	NE1/46	2S	13E	60281	177
Sun #34	Dkt509	345	NE1/46	2S	13E	60282	178
Sun #35	Dkt509	346	NE1/46	2S	13E	60283	179
Sun #36	Dkt509	347	NE1/46	2S	13E	60284	180
Sun #37	Dkt509	348	SE1/432.SW1/433	1S	13E	60285	181
Sun #38	Dkt509	349	SE1/42.SW1/433	1S	13E	60286	182
Sun #40	Dkt509	351	SW1/4SE1/433	1S	13E	60288	183
Sun #41	Dkt509	352	SW1/4SE1/433	1S	13E	60289	184
Sun #44	Dkt509	355	SE1/433	1S	13E	60290	185
Sun #45	Dkt509	356	SE1/433	1S	13E	60291	186
Sun #48	Dkt509	359	SE1/433.SW1/434	1S	13E	60292	187
Sun #49	Dkt509	360	SE1/433.SW1/434	1S	13E	60293	188
Sun #52	Dkt509	363	NW1/428	1S	13E	60294	189
Sun #53	Dkt509	364	NW1/428	1S	13E	60295	190
Sun #54	Dkt509	365	NW/4NE1/428	1S	13E	60296	191
Sun #55	Dkt509	366	NE1/428	1S	13E	60297	192
Sun #56	Dkt509	367	NE1/428	1S	13E	60298	193
Sun #57	Dkt509	368	NE1/428	1S	13E	60299	194
Sun #58	Dkt509	369	NE1/428.NW1/427	1S	13E	60300	195
Sun #59	Dkt509	370	NW1/427	1S	13E	60301	196
Sun #60	Dkt509	371	NW1/427	1S	13E	60302	197
Sun #61	Dkt509	372	NW1/427	1S	13E	60303	198
Sun #62	2001	898	SW1/4NW1/428	1S	13E	60304	199
Sun #63	2001	900	SW1/4NW1/428	1S	13E	60305	200
Sun #64	2001	902	SE1/4SW1/4NW1/4NE1/428	1S	13E	60306	201
Sun #65	2001	904	SE1/4NE1/428	1S	13E	60307	202
Sun #66	2001	905	SE1/4NE1/428	1S	13E	60308	203
Sun #67	2001	906	SE1/4NE1/428	1S	13E	60309	204
Sun #68	Dkt509	379	SE1/4NE1/428.SW1/4NW1/427	1S	13E	60310	205
Sun #69	Dkt509	380	SW1/4NW1/427	1S	13E	60311	206
Sun #70	Dkt509	381	SW1/4NW1/427	1S	13E	60312	207
Sun #71	Dkt509	382	SW1/4NW1/427	1S	13E	60313	208
Sun #42A	Dkt736	743	SW1/4SE1/433	1S	13E	60314	209
Sun #46 A	Dkt736	744	SE1/433	1S	13E	60315	210
Sun #50A	Dkt736	745	SE1/433.SW1/434	1S	13E	60316	211
Annex	38	118	NW1/41.NE1/411	2S	12E	60362	212
Apes	38	117	NW1/412.NE1/411	2S	12E	60363	213
Broken Hill No. 1	38	157	SW1/4SE1/411	2S	12E	60364	214

RECEIVED

500

Exhibit A

Name of Claim	Book of Records	Page	G&SRB&M Section	Township	Range	AMC	
Eric #20	1997-029479	1	SW¼14	1S	13E	347721	270
Eric #21	1997-029480	1	SW¼14	1S	13E	347722	271
Eric #22	1997-029481	1	SW¼14	1S	13E	347723	272
Eric #23	1997-029482	1	SW¼14	1S	13E	347724	273
Eric #24	1997-029483	1	SW¼14&SE¼15	1S	13E	347725	274
Eric #25	1997-029484	1	SE¼15	1S	13E	347726	275
Eric #26	1997-029485	1	SE¼15	1S	13E	347727	276
Eric #27	1997-029486	1	SE¼15	1S	13E	347728	277
Eric #28	1997-029487	1	SE¼15&SW¼15	1S	13E	347729	278
Eric #29	1997-029488	1	SW¼15	1S	13E	347730	279
Eric #30	1997-029489	1	SW¼15	1S	13E	347731	280
Eric #31	1997-029490	1	SW¼15	1S	13E	347732	281
Eric #32	1997-029491	1	SW¼15	1S	13E	347733	282
Eric #33	1997-029492	1	SW¼16	1S	13E	347734	283
Eric #34	1997-029493	1	SE¼16	1S	13E	347735	284
Eric #35	1997-029494	1	SW¼16 & SE¼16	1S	13E	347736	285
Eric #36	1997-029495	1	SW¼16	1S	13E	347737	286
Eric #37	1997-029496	1	SE¼17 & SW¼16	1S	13E	347738	287
Eric #38	1997-029497	1	SE¼17	1S	13E	347739	288
Eric #39	1997-029498	1	SE¼17	1S	13E	347740	289
Eric #40	1997-029499	1	SE¼17 & SW¼16	1S	13E	347741	290
Eric #41	1997-029500	1	SW¼16	1S	13E	347742	291
Eric #42	1997-029501	1	SW¼16&SE¼16	1S	13E	347743	292
Eric #43	1997-029502	1	SE¼16	1S	13E	347744	293
Eric #44	1997-029503	1	NE¼16&SE¼16	1S	13E	347745	294
Eric #45	1997-029504	1	SW¼16&SE¼16	1S	13E	347746	295
Eric #46	1997-029505	1	SW¼16	1S	13E	347747	296
Eric #47	1997-029506	1	SE¼17&SW¼16	1S	13E	347748	297
Eric #48	1997-029507	1	SE¼17	1S	13E	347749	298
Eric #49	1997-029508	1	NE¼17&SE¼17	1S	13E	347750	299
Eric #50	1997-029509	1	NE¼17,SE¼17,NW¼16,SW¼16	1S	13E	347751	300
Eric #51	1997-029510	1	NW¼16 & SW¼16	1S	13E	347752	301
Eric #52	1997-029511	1	NE¼16,NW¼16,SE¼16,SW¼16	1S	13E	347753	302
Eric #53	1997-029512	1	NW¼16&NE¼16	1S	13E	347754	303
Eric #54	1997-029513	1	NW¼16	1S	13E	347755	304
Eric #55	1997-029514	1	NE¼17&NW¼16	1S	13E	347756	305
Eric #56	1997-029515	1	NE¼17	1S	13E	347757	306
Eric #57	1997-029516	1	NE¼16&SE¼16	1S	13E	347758	307
Eric #58	1997-029517	1	NE¼16&SE¼16	1S	13E	347759	308
Eric #59	1997-029518	1	NW¼15&SW¼15	1S	13E	347760	309
Eric #60	1997-029519	1	SW¼15&NW¼15	1S	13E	347761	310
Eric #61	1997-029520	1	NW¼15&SW¼15	1S	13E	347762	311
Eric #62	1997-029521	1	NW¼15&SW¼15	1S	13E	347763	312
Eric #63	1997-029522	1	NW¼15,SW¼15,SE¼15,NE¼15	1S	13E	347764	313
Eric #64	1997-029523	1	NE¼15&SE¼15	1S	13E	347765	314
Eric #65	1997-029524	1	NE¼15&SE¼15	1S	13E	347766	315
Eric #66	1997-029525	1	NE¼15&SE¼15	1S	13E	347767	316
Eric #67	1997-029526	1	NE¼15,SE¼15,NW¼14,SW¼14	1S	13E	347768	317
Eric #68	1997-029527	1	SW¼14 & NW¼14	1S	13E	347769	318
Eric #69	1997-029528	1	SW¼14&NW¼14	1S	13E	347770	319
Eric #70	1997-029529	1	SW¼14&NW¼14	1S	13E	347771	320
Eric #71	1997-029530	1	SW¼14&NW¼14	1S	13E	347772	321
Eric #72	1997-029531	1	SW¼14 & NW¼14	1S	13E	347773	322
Eric #73	1997-029532	1	NE¼14	1S	13E	347774	323
Eric #74	1997-029533	1	NE¼14	1S	13E	347775	324

RECEIVED  
STATE OFFICE

55/52

Exhibit A

Name of Claim	Book of Records	Page	G&SRB&M Section	Township	Range	AMC	
Eric #131	1997-029589	1	NE¼8 & NW¼9	1S	13E	347831	380
Eric #132	1997-029590	1	NW¼9	1S	13E	347832	381
Eric #133	1997-029591	1	NW¼9&NE¼9	1S	13E	347833	382
Eric #135	1997-029592	1	SW¼12	1S	13E	347834	383
Eric #136	1997-029593	1	SE ¼11&SW¼12	1S	13E	347835	384
Eric #137	1997-029594	1	SE¼11	1S	13E	347836	385
Eric #138	1997-029595	1	NE¼14&SE¼11	1S	13E	347837	386
Eric #139	1997-029596	1	NE¼14 & SE¼11	1S	13E	347838	387
Eric #140	1997-029597	1	NW¼14,NE¼14,SW¼11,SE¼11	1S	13E	347839	388
Eric #141	1997-029598	1	NW¼14&SW¼11	1S	13E	347840	389
Eric #142	1997-029599	1	NW¼14&SW¼11	1S	13E	347841	390
Eric #143	1997-029600	1	NW¼14&SW¼11	1S	13E	347842	391
Eric #144	1997-029601	1	NW¼14&SW¼11	1S	13E	347843	392
Eric #145	1997-029602	1	NE¼15, NW¼14,SE¼10,SW¼11	1S	13E	347844	393
Eric #146	1997-029603	1	NE¼15&SE¼10	1S	13E	347845	394
Eric #147	1997-029604	1	NE¼15 & SE¼10	1S	13E	347846	395
Eric #148	1997-029605	1	NW¼15 & SE¼10	1S	13E	347847	396
Eric #149	1997-029606	1	NW¼15,NE¼15, SW¼10,SE¼10	1S	13E	347848	397
Eric #150	1997-029607	1	NW¼15&SW¼10	1S	13E	347849	398
Eric #151	1997-029608	1	NW¼15&SW¼10	1S	13E	347850	399
Eric #152	1997-029609	1	NW¼15&SW¼10	1S	13E	347851	400
Eric #153	1997-029610	1	NW¼15&SW¼10	1S	13E	347852	401
Eric #154	1997-029611	1	NE¼16&SE¼9	1S	13E	347853	402
Eric #155	1997-029612	1	NE¼16 & SE¼9	1S	13E	347854	403
Eric #156	1997-029613	1	NE¼16 & SE¼9	1S	13E	347855	404
Eric #157	1998-000721	1	NE¼9	1S	13E	347856	405
Eric #158	1998-000721	2	NE¼9	1S	13E	347857	406
Eric #159	1998-000721	3	NE¼9	1S	13E	347858	407
Eric #160	1997-029617	1	NW¼10	1S	13E	347859	408
Eric #161	1997-029618	1	NW¼10	1S	13E	347860	409
Eric #162	1997-029619	1	NW¼10	1S	13E	347861	410
Eric #163	1997-029620	1	NW¼10	1S	13E	347862	411
Eric #164	1997-029621	1	NW¼10 & SW¼10	1S	13E	347863	412
Eric #165	1997-029622	1	NE¼10 & SE¼10	1S	13E	347864	413
Eric #166	1997-029623	1	NE¼10 & SE¼10	1S	13E	347865	414
Eric #167	1997-029624	1	NE¼10&SE¼10	1S	13E	347866	415
Eric #168	1198-000721	4	NE 1/4 10,SE 1/4 10, NW 1/4	1S	13E	347867	416
Eric #169	1997-029626	1	NE¼11&SW¼11	1S	13E	347868	417
Eric #170	1997-029627	1	NW¼11&SW¼11	1S	13E	347869	418
Eric #171	1997-029628	1	NW¼11&SW¼11	1S	13E	347870	419
Eric #172	1997-029629	1	NW¼11&SW¼11	1S	13E	347871	420
Eric #173	1997-029630	1	NW¼11 & SW¼11 & NE¼11 &	1S	13E	347872	421
Eric #174	1997-029631	1	NE¼11&SE¼11	1S	13E	347873	422
Eric #175	1997-029632	1	NE¼11 & SE¼11	1S	13E	347874	423
Eric #176	1997-029633	1	NE¼11&SE¼11	1S	13E	347875	424
Eric #177	1997-029634	1	NE¼11 & SE¼11 & NW¼12 &	1S	13E	347876	425
Eric #178	1997-029635	1	NE¼11	1S	13E	347877	426
Eric #179	1997-029636	1	NE¼11	1S	13E	347878	427
Eric #180	1997-029637	1	NE¼11	1S	13E	347879	428
Eric #181	1997-029638	1	NW¼11&NE¼11	1S	13E	347880	429
Eric #182	1997-029639	1	NW¼11	1S	13E	347881	430
Eric #183	1997-029640	1	NW¼11	1S	13E	347882	431
Eric #184	1997-029641	1	NW¼11	1S	13E	347883	432
Eric #185	1997-029642	1	NW¼11	1S	13E	347884	433
Eric #186	1997-029643	1	NW¼11	1S	13E	347885	434

RECEIVED

55/52

Exhibit A

Name of Claim	Book of Records	Page	G&SRB&M Section	Township	Range	AMC	
Eric #242	1997-029699	1	SE $\frac{1}{2}$	1S	13E	348056	490
Eric #243	1997-029700	1	NW $\frac{1}{4}$ 28	1S	13E	348057	491
Eric #244	1997-029701	1	NW $\frac{1}{4}$ 28 & NE $\frac{1}{4}$ 28	1S	13E	348058	492
Eric #245	1997-029702	1	NE $\frac{1}{4}$ 28	1S	13E	348059	493
Eric #246	1997-029703	1	NE $\frac{1}{4}$ 28&NW $\frac{1}{4}$ 27	1S	13E	348060	494
Eric #247	1997-029704	1	NW $\frac{1}{4}$ 28	1S	13E	348061	495
Eric #248	1997-029705	1	NE $\frac{1}{4}$ 2	1S	13E	348062	496
Eric #249	1997-029706	1	NE $\frac{1}{4}$ 2	1S	13E	348063	497
Eric #250	1997-029707	1	NE $\frac{1}{4}$ 20 & NW $\frac{1}{4}$ 20	1S	13E	348064	498
Eric #251	1997-029708	1	NE $\frac{1}{4}$ 20, NW $\frac{1}{4}$ 20, SW $\frac{1}{4}$ 20, SE $\frac{1}{4}$ 20	1S	13E	348065	499
Eric #252	1997-029709	1	SW $\frac{1}{4}$ 20 & NW $\frac{1}{4}$ 20	1S	13E	348066	500
Eric #253	1997-029710	1	NW $\frac{1}{4}$ 20	1S	13E	348067	501
Eric #254	1997-029711	1	N-W $\frac{1}{4}$ 20	1S	13E	348068	502
Eric #255	1997-029712	1	NW $\frac{1}{4}$ 20 & SW $\frac{1}{4}$ 20	1S	13E	348069	503
Eric #256	1997-029713	1	NW $\frac{1}{4}$ 20 & SW $\frac{1}{4}$ 20	1S	13E	348070	504
Eric #257	1997-029714	1	NW $\frac{1}{4}$ 20	1S	13E	348071	505
Eric #258	1997-029715	1	NW $\frac{1}{4}$ 20	1S	13E	348072	506
Eric #259	1997-029716	1	NW $\frac{1}{4}$ 20 & SW $\frac{1}{4}$ 20	1S	13E	348073	507
Eric #260	1997-029717	1	NE $\frac{1}{4}$ 19, SE $\frac{1}{4}$ 19, NW $\frac{1}{4}$ 20, SW $\frac{1}{4}$ 20	1S	13E	348074	508
Eric #261	1997-029718	1	NE $\frac{1}{4}$ 19 & NW $\frac{1}{4}$ 20	1S	13E	348075	509
Eric #262	1997-029719	1	NW $\frac{1}{4}$ 19&NE $\frac{1}{4}$ 19	1S	13E	348076	510
Eric #263	1997-029720	1	NE $\frac{1}{4}$ 19, SE $\frac{1}{4}$ 19, NW $\frac{1}{4}$ 19, SW $\frac{1}{4}$ 19	1S	13E	348077	511
Eric #264	1997-029721	1	SW $\frac{1}{4}$ 19 & SE $\frac{1}{4}$ 19	1S	13E	348078	512
Eric #265	1997-029722	1	SE $\frac{1}{4}$ 19 & SW $\frac{1}{4}$ 20	1S	13E	348079	513
Eric #266	1997-029723	1	SW $\frac{1}{4}$ 20	1S	13E	348080	514
Eric #267	1997-029724	1	SW $\frac{1}{4}$ 20	1S	13E	348081	515
Eric #268	1997-029725	1	SW $\frac{1}{4}$ 20	1S	13E	348082	516
Eric #269	1997-029726	1	SW $\frac{1}{4}$ 20	1S	13E	348083	517
Eric #270	1997-029727	1	SE $\frac{1}{4}$ 20 & SW $\frac{1}{4}$ 20	1S	13E	348084	518
Eric #271	1997-029728	1	SE $\frac{1}{4}$ 20, SW $\frac{1}{4}$ 20, NW $\frac{1}{4}$ 29, NE $\frac{1}{4}$ 29	1S	13E	348085	519
Eric #272	1997-029729	1	SW $\frac{1}{4}$ 20&NW $\frac{1}{4}$ 29	1S	13E	348086	520
Eric #273	1998-000721	11	SE $\frac{1}{4}$ 19&NE $\frac{1}{4}$ 30	1S	13E	348087	521
Eric #274	1997-029731	1	NE $\frac{1}{4}$ 20, NW $\frac{1}{4}$ 20, SW $\frac{1}{4}$ 17, SE $\frac{1}{4}$ 17	1S	13E	348088	522
Eric #275	1997-029732	1	NW $\frac{1}{4}$ 20 & SW $\frac{1}{4}$ 17	1S	13E	348089	523
Eric #276	1997-029733	1	NW $\frac{1}{4}$ 20 & SW $\frac{1}{4}$ 17	1S	13E	348090	524
Eric #277	1997-029734	1	NW $\frac{1}{4}$ 20 & SW $\frac{1}{4}$ 17	1S	13E	348091	525
Eric #278	1997-029735	1	NW $\frac{1}{4}$ 20 & SW $\frac{1}{4}$ 17	1S	13E	348092	526
Eric #280	1997-029736	1	SE $\frac{1}{4}$ 13 & NE $\frac{1}{4}$ 24	1S	13E	348093	527
Eric #281	1997-029737	1	SW $\frac{1}{4}$ 18&NW $\frac{1}{4}$ 19	1S	14E	348094	528
Eric #282	1997-029738	1	SW $\frac{1}{4}$ 18&NW $\frac{1}{4}$ 19	1S	14E	348095	529
Eric #283	1997-029739	1	SW $\frac{1}{4}$ 18&NW $\frac{1}{4}$ 19	1S	14E	348096	530
Eric #284	1997-029740	1	SW $\frac{1}{4}$ 18&NW $\frac{1}{4}$ 19	1S	14E	348097	531
Eric #285	1997-029741	1	SW $\frac{1}{4}$ 18, SE $\frac{1}{4}$ 15, NW $\frac{1}{4}$ 19, NE $\frac{1}{4}$ 19	1S	14E	348098	532
Eric #286	1997-029742	1	SE $\frac{1}{4}$ 18	1S	14E	348099	533
Eric #287	1997-029743	1	NE $\frac{1}{4}$ 24	1S	13E	348100	534
Eric #288	1997-029744	1	NE $\frac{1}{4}$ 24	1S	13E	348101	535
Eric #289	1997-029745	1	NE $\frac{1}{4}$ 24	1S	13E	348102	536
Eric #290	1997-029746	1	NE $\frac{1}{4}$ 24	1S	13E	348103	537
Eric #291	1997-029747	1	NE $\frac{1}{4}$ 24 & NW $\frac{1}{4}$ 24	1S	13E	348104	538
Eric #292	1997-029748	1	NW $\frac{1}{4}$ 24	1S	13E	348105	539
Eric #293	1997-029749	1	NW $\frac{1}{4}$ 24	1S	13E	348106	540
Eric #294	1997-029750	1	NW $\frac{1}{4}$ 24	1S	13E	348107	541
Eric #295	1997-029751	1	NW $\frac{1}{4}$ 24	1S	13E	348108	542
Eric #296	1997-029732	1	NE $\frac{1}{4}$ 19	1S	14E	348109	543
Eric #297	1997-029753	1	NE $\frac{1}{4}$ 19&SW $\frac{1}{4}$ 19	1S	14E	348110	544

RECEIVED  
SILMAZ STATE OFFICE

55/52



Exhibit A

Name of Claim	Book of Records	Page	G&SRB&M Section	Township	Range	AMC	
Eric #353	1997-029809	1	NE $\frac{1}{4}$ 35 & SE $\frac{1}{4}$ 35	1S	13E	348166	600
Eric #354	1997-029810	1	SE $\frac{1}{4}$ 35	1S	13E	348167	601
Eric #355	1997-029811	1	NE $\frac{1}{4}$ 35 & SE $\frac{1}{4}$ 35	1S	13E	348168	602
Eric #356	1997-029812	1	NE $\frac{1}{4}$ 35&SE $\frac{1}{4}$ 35&SW $\frac{1}{4}$ 35&SE $\frac{1}{4}$ 35	1S	13E	348169	603
Eric #357	1997-029813	1	NW $\frac{1}{4}$ 35 & SW $\frac{1}{4}$ 35	1S	13E	348170	604
Eric #358	1997-029814	1	SW $\frac{1}{4}$ 35&NW $\frac{1}{4}$ 35	1S	13E	348171	605
Eric #359	1997-029815	1	NW $\frac{1}{4}$ 35 & SW $\frac{1}{4}$ 35	1S	13E	348172	606
Eric #360	1997-029816	1	NW $\frac{1}{4}$ 35 & SW $\frac{1}{4}$ 35	1S	13E	348173	607
Eric #361	1997-029817	1	SW $\frac{1}{4}$ 35	1S	13E	348174	608
Eric #362	1997-029818	1	SW $\frac{1}{4}$ 35	1S	13E	348175	609
Eric #363	1997-029819	1	SW $\frac{1}{4}$ 35	1S	13E	348176	610
Kay 1	1732	129-130	SW 1/4 SE 1/4 Section 21	1S	13E	312984	611
Kay 2	1732	131-132	SW 1/4 SE 1/4 Section 21	1S	13E	312985	612
Kay 3	1732	133-134	SW 1/4 SE 1/4 Section 21	1S	13E	312986	613
Kay 5	1732	137-138	NE 1/4 Section 34	1S	13E	312988	614
Kay 6	1732	139-140	NW 1/4 Section 22	1S	13E	312989	615
Kay 7	1732	141-142	NE 1/4 Section 34	1S	13E	312990	616
Kay 8	1732	143-144	NW 1/4 Section 22	1S	13E	312991	617
Kay 9	1732	145-146	NE 1/4 Section 34	1S	13E	312992	618
Kay 10	1762	147-148	NW 1/4 Section 22	1S	13E	312993	619
Kay 11	1732	149-150	NE 1/4 SE 1/4 Section 21	1S	13E	312994	620
Kay 12	1732	151-152	NW 1/4 SW 1/4 Section 22	1S	13E	312995	621
Kay 13	1732	153-154	SE 1/4 Section 34	1S	13E	312996	622
Kay 14	1732	155-156	SW 1/4 Section 22	1S	13E	312997	623
Kay 18	1732	163-164	NE1/4 NW 1/4 Section22	1S	13E	313001	624
Kay 19E	1732	165-166	NE 1/4 Section 22	1S	13E	313002	625
Kay 19W	1732	167-168	NE 1/4 Section 22	1S	13E	313003	626
Kay 20E	1732	169-170	NE 1/4 NW 1/4 Section22	1S	13E	313004	627
Kay 20W	1732	171-172	NE 1/4 NW 1/4 Section22	1S	13E	313005	628
Kay 21E	1732	173-174	NE 1/4 NW 1/4 Section22	1S	13E	313006	629
Kay 21W	1732	175-176	NE 1/4 NW 1/4 Section22	1S	13E	313007	630
Kay 22	1732	177-178	NE 1/4 NW 1/4 Section22	1S	13E	313008	631
Kay 81	1732	179-180	NE 1/4 NW 1/4 Section 21	1S	13E	313009	632
Kay 82	1732	181-182	NW 1/4 Section 21	1S	13E	313010	633
Kay 83	1732	183-184	NE 1/4 NW 1/4 Section 21	1S	13E	313011	634
Kay 84	1732	185-186	NW 1/4 Section 21	1S	13E	313012	635
Kay 85	1732	187-188	NE 1/4 NW 1/4 Section 21	1S	13E	313013	636
Kay 86	1732	189-190	NW 1/4 Section 21	1S	13E	313014	637
Kay 87	1732	191-192	NE 1/4 NW1/4 SW 1/4 SE 1/4 Sect	1S	13E	313015	638
Kay 88	1732	193-194	NW 1/4 SW 1/4 Section 21	1S	13E	313016	639
Kay 129	1732	195-196	NE 1/4 Section 20	1S	13E	313017	640
Kay 130	1732	197-198	NE 1/4 Section 20	1S	13E	313018	641
Kay 131	1732	199-200	NE 1/4 Section 20	1S	13E	313019	642
Kay 132	1732	201-202	NE 1/4 Section 20	1S	13E	313020	643
Kay 133	1732	203-204	NE 1/4 Section 20	1S	13E	313021	644
Kay 134	1732	205-206	NE 1/4 Section 20	1S	13E	313022	645
Kay 135	1732	207-208	NE 1/4 SE 1/4 Section 20	1S	13E	313023	646
Kay 136	1732	209-210	NE 1/4 SE 1/4 Section 20	1S	13E	313024	647
Kay 137	1732	211-212	SE 1/4 Section 20	1S	13E	313025	648
Kay 138	1732	213-214	SE 1/4 Section 20	1S	13E	313026	649
Kay 141	1732	215-216	SE 1/4 Section 20	1S	13E	313027	650
Kay 142	1732	217-218	SE 1/4 Section 20	1S	13E	313028	651
Kay 143	1732	219-220	SE 1/4 Section 20	1S	13E	313029	652
Kay 145	1732	221-222	SE 1/4 Section 20	1S	13E	313030	653
Kay 146	1732	223-224	SE 1/4 Section 20	1S	13E	313031	654

RECEIVED

25/152

Exhibit A

Name of Claim	Book of Records	Page	G&SRB&M Section	Township	Range	AMC	
Margaret 235	560	729	SW 1/4 SE 1/4 Section 22	1S	13E	45919	710
Margaret 236	574	604	SW 1/4 Section 22	1S	13E	45920	711
Margaret 237	560	731	SW 1/4 SE 1/4 Section 22	1S	13E	45921	712
Margaret 238	560	732	SW 1/4 Section 22	1S	13E	45922	713
Margaret 239	560	733	NE 1/4 NW 1/4 Section 27	1S	13E	45923	714
Margaret 240	560	734	NW 1/4 Section 27	1S	13E	45924	715
Margaret 241	560	735	NE 1/4 NW 1/4 Section 27	1S	13E	45925	716
Margaret 242	574	605	NW 1/4 Section 27	1S	13E	45926	717
Margaret 243	560	737	NE 1/4 NW 1/4 Section 27	1S	13E	45927	718
Margaret 244	574	606	NW 1/4 Section 27	1S	13E	45928	719
Margaret 245	560	739	NE 1/4 NW 1/4 Section 27	1S	13E	45929	720
Margaret 246	560	740	NW 1/4 Section 27	1S	13E	45930	721
Margaret 247	559	896	SW 1/4 Section 23	1S	13E	45931	722
Margaret 248	574	607	SE 1/4 Section 22	1S	13E	45932	723
Margaret 249	561	578	SW 1/4 Section 23	1S	13E	45933	724
Margaret 250	561	579	SE 1/4 Section 22	1S	13E	45934	725
Margaret 251	561	580	SW 1/4 Section 23	1S	13E	45935	726
Margaret 252	561	581	SE 1/4 Section 22	1S	13E	45936	727
Margaret 253	561	582	NW 1/4 Section 26	1S	13E	45937	728
Margaret 254	561	583	NE 1/4 Section 27	1S	13E	45938	729
Margaret 255	561	584	NW 1/4 Section 26	1S	13E	45939	730
Margaret 256	561	585	NE 1/4 Section 27	1S	13E	45940	731
Margaret 257	561	586	NW 1/4 Section 26	1S	13E	45941	732
Margaret 258	561	587	NE 1/4 Section 27	1S	13E	45942	733
Margaret 259	561	588	NW 1/4 Section 26	1S	13E	45943	734
Margaret 260	561	589	NE 1/4 Section 27	1S	13E	45944	735
Margaret 261	560	741	SW 1/4 SE 1/4 Section 27	1S	13E	45945	736
Margaret 262	560	742	SW 1/4 Section 27	1S	13E	45946	737
Margaret 263	560	743	SW 1/4 SE 1/4 Section 27	1S	13E	45947	738
Margaret 264	560	744	SW 1/4 Section 27	1S	13E	45948	739
Margaret 265	561	590	SW 1/4 Section 26	1S	13E	45949	740
Margaret 266	561	591	SE 1/4 Section 27	1S	13E	45950	741
Margaret 267	561	592	SW 1/4 Section 26	1S	13E	45951	742
Margaret 268	561	593	SE 1/4 Section 27	1S	13E	45952	743
Margaret 269	560	745	SW 1/4 SE 1/4 Section 27	1S	13E	45953	744
Margaret 270	560	746	SW 1/4 Section 27	1S	13E	45954	745
Margaret 271	560	747	SW 1/4 SE 1/4 Section 27	1S	13E	45955	746
Margaret 272	560	748	SW 1/4 Section 27	1S	13E	45956	747
Margaret 273	561	594	SW 1/4 Section 26	1S	13E	45957	748
Margaret 274	561	595	SE 1/4 Section 27	1S	13E	45958	749
Margaret 275	561	596	SW 1/4 Section 26	1S	13E	45959	750
Margaret 276	561	596	SE 1/4 Section 27	1S	13E	45960	751
Margaret 277	561	596	SW 1/4 SE 1/4 Section 26	1S	13E	45961	752
Margaret 278	561	597	SW 1/4 SE 1/4 Section 26	1S	13E	45962	753
Margaret 279	561	598	SW 1/4 SE 1/4 Section 26	1S	13E	45963	754
Margaret 280	561	599	SW 1/4 SE 1/4 Section 26	1S	13E	45964	755
Margaret 281	561	600	NE 1/4 NW 1/4 Section 26	1S	13E	45965	756
Margaret 282	561	603	NE 1/4 NW 1/4 Section 26	1S	13E	45966	757
Margaret 283	567	542	NE 1/4 NW 1/4 Section 26	1S	13E	45967	758
Margaret 284	567	543	NE 1/4 NW 1/4 Section 26	1S	13E	45968	759
Margaret 285	567	544	NW 1/4 SW 1/4 Section 23	1S	13E	45969	760
Margaret 286	567	545	SW 1/4 SE 1/4 Section 23	1S	13E	45970	761
Margaret 287	564	540	SW 1/4 SE 1/4 Section 23	1S	13E	45971	762
Margaret 305	565	739	NE 1/4 NW 1/4 Section 27	1S	13E	45985	763
Margaret 306	565	740	NW 1/4 Section 35	1S	13E	45986	764

55/62

Exhibit A

Name of Claim	Book of Records	Page	G&SRB&M Section	Township	Range	AMC	
Resolution No. 22	Dkt 1715	536	S½SW¼SW¼34	1S	13E	355477	820
East No. 9A	2001	886	SW1/429,SE1/429	1S	13E	355529	821
Sun #62A	2001	899	SW1/428	1S	13E	355534	822
Sun #63A	2001	901	SW1/428	1S	13E	355535	823
Sun #64A	2001	903	SW&SE1/428	1S	13E	355536	824
Dan 1	2002	868	SE1/4 3	2S	12E	356180	825
Dan 2	2002	869	SE1/42	2S	12E	356181	826
Dan 3	2002	870	SW1/411	2S	12E	356182	827
Dan 4	2002	871	SE1/4NE1/411	2S	12E	356183	828
Dan 5	2002	872	NW1/4SW1/412,NEWSE1/411	2S	12E	356184	829
Dan 6	2002	873	SE1/4SW1/4 36	1S	12E	356185	830
Dan 7	2002	874	SE1/4SW1/4 36	1S	12E	356186	831
Dan 8	2002	875	SW1/4SE1/4 1,NE1/4 12	2S	12E	356187	832
Dan 9	2002	876	SE1/4SW1/4 1,NE1/4 12	2S	12E	356188	833
Dan 10	2002	877	SE1/4 1	2S	12E	356189	834
Dan 11	2002	878	NE1/412	2S	12E	356190	835
Dan 12	2002	879	NE1/412	2S	12E	356191	836
Dan 13	2002	880	SE1/41,NE1/412	2S	12E	356192	837
Dan 14	2002	881	NE1/4SE1/412	2S	12E	356193	838
Dan 15	2002	882	NE1/4SE1/412	2S	12E	356194	839
Dan 16	2002	883	NE1/412	2S	12E	356195	840
Dan 17	2002	884	SW1/4 1	2S	12E	356196	841
Dan 18	2002	885	SW1/4SE1/4 1	2S	12E	356197	842
Dan 19	2002	886	NW1/411	2S	12E	356198	843
Dan 20	2002	887	SW1/411	2S	12E	356199	844
Dan 21	2002	888	NW1/4SW1/411	2S	12E	356200	845
Dan 22	2002	889	NW1/4SW1/411	2S	12E	356201	846
Dan 23	2002	890	NW1/4SW1/411	2S	12E	356202	847
Dan 24	2002	891	NW1/4NE1/4 2	2S	12E	356203	848
Legal Tender 1	2003	12154	North West 1/4 Section 1	2S	12E	356884	849
Legal Tender 2	2003	12155	North West 1/4 Section 1	2S	12E	356885	850
Legal Tender 3	2003	12156	South West 1/4 Section 1	2S	12E	356886	851
Legal Tender 4	2003	12157	South West 1/4 Section 1	2S	12E	356887	852
Legal Tender 5	2003	12158	North West 1/4 Section 1	2S	12E	356888	853
Legal Tender 6	2003	12159	North West 1/4 Section 1	2S	12E	356889	854
Legal Tender 7	2003	12160	North West 1/4 Section 1	2S	12E	356890	855
Legal Tender 8	2003	12161	North West 1/4 Section 1	2S	12E	356891	856
Legal Tender 9	2003	12162	South East 1/4 Section 1	2S	12E	356892	857
Legal Tender 10	2003	12163	South East 1/4 Section 1	2S	12E	356893	858
Legal Tender 11	2003	12164	North East 1/4 Section 1	2S	12E	356894	859
Legal Tender 12	2003	12165	North East 1/4 Section 1	2S	12E	356895	860
Legal Tender 13	2003	12066	South West 1/4 Section 6	2S	13E	356865	861
Legal Tender 14	2003	12167	South West 1/4 Section 6	2S	13E	356866	862
Legal Tender 15	2003	12168	South West 1/4 Section 6	2S	13E	356867	863
Legal Tender 16	2003	12169	South East 1/4 Section 6	2S	13E	356896	864
Legal Tender 17	2003	12170	North West 1/4 Section 6	2S	13E	356868	865
Legal Tender 18	2003	12171	North West 1/4 Section 6	2S	13E	356869	866
Legal Tender 19	2003	12172	South West 1/4 Section 32	1S	13E	356897	867
Legal Tender 20	2003	12173	South East 1/4 Section 32	1S	13E	356870	868
Legal Tender 21	2003	12174	South East 1/4 Section 33	1S	13E	356871	869
Legal Tender 22	2003	12175	South East 1/4 Section 32	1S	13E	356872	870
Legal Tender 23	2002	69016	North West 1/4 Section 32	1S	13E	356933	871
Galaxy No. 1	2004	2354	SW1/41	2S	12E	359395	872
Gladiator No. 1	2004	2355	NW¼32	2S	12E	359396	873
Gladiator No. 2	2004	2356	NW¼NE¼32	13E	13E	359397	874

Exhibit A

Name of Claim	Book of Records	Page	G&SRB&M Section	Township	Range	AMC	
Mud Springs #14	2010	101320	NE 1/4 Section 31	1S	14E	402511	930
Mud Springs #15	2010	101321	NW 1/4 Section 31	1S	14E	402512	931
Mud Springs #16	2010	101322	NW 1/4 Section 31	1S	14E	402513	932
Mud Springs #17	2010	101323	NW 1/4 Section 31	1S	14E	402514	933
Mud Springs #18	2010	101324	NW 1/4 Section 31	1S	14E	402515	934
Mud Springs #19	2010	101325	NE 1/4 Section 31	1S	14E	402516	935
Mud Springs #20	2010	101326	NE 1/4 Section 31	1S	14E	402517	936
Mud Springs #21	2010	101327	NE 1/4 Section 31	1S	14E	402518	937
Mud Springs #22	2010	101328	NE 1/4 Section 31	1S	14E	402519	938
Mud Springs #23	2010	101329	NW 1/4 Section 31	1S	14E	402520	939
Mud Springs #24	2010	101330	NW 1/4 Section 31	1S	14E	402521	940
Mud Springs #25	2010	101331	NW Section 31	1S	14E	402522	941
Mud Springs #26	2010	101332	NW 1/4 Section 31	1S	14E	402523	942
Mud Springs #27	2010	101333	NE 1/4 Section 31	1S	14E	402524	943
Mud Springs #28	2010	101334	NE 1/4 Section 31	1S	14E	402525	944
Mud Springs #29	2010	101335	SE 1/4 Section 31	1S	14E	402526	945
Mud Springs #30	2010	101336	SE 1/4 Section 31	1S	14E	402527	946
Mud Springs #31	2010	101337	SW 1/4 Section 31	1S	14E	402528	947
Mud Springs #32	2010	101338	SW 1/4 Section 31	1S	14E	402529	948
Mud Springs #33	2010	101339	SW 1/4 Section 31	1S	14E	402530	949
Mud Springs #34	2010	101340	SW 1/4 Section 31	1S	14E	402531	950
Mud Springs #35	2010	101341	SE 1/4 Section 31	1S	14E	402532	951
Mud Springs #36	2010	101342	SE 1/4 Section 31	1S	14E	402533	952
Mud Springs #37	2010	101343	SE 1/4 Section 31	1S	14E	402534	953
Mud Springs #38	2010	101344	SE 1/4 Section 31	1S	14E	402535	954
Mud Springs #39	2010	101345	SW 1/4 Section 31	1S	14E	402536	955
Mud Springs #40	2010	101346	SW 1/4 Section 31	1S	14E	402537	956
Mud Springs #41	2010	101347	SW 1/4 Section 31	1S	14E	402538	957
Mud Springs #42	2010	101348	SW 1/4 Section 31	1S	14E	402539	958
Mud Springs #43	2010	101349	SE 1/4 Section 31	1S	14E	402540	959
Mud Springs #44	2010	101350	SE 1/4 Section 31	1S	14E	402541	960
Roadside #1	2011	122230	SE 1/4 Section 29	1S	13E	405551	961
Roadside #2	2011	122231	SE 1/4 Section 29	1S	13E	405552	962
Roadside #3	2011	122232	SE 1/4 Section 29	1S	13E	405553	963
Roadside #4	2011	122233	SW1/4 Section 28	1S	13E	405554	964
Roadside #5	2011	122234	SW1/4 Section 28	1S	13E	405555	965
Oak 40	2011	122235	SW1/4 Section 28	1S	13E	405556	966

PHOENIX, ARIZONA

2011 AUG - 3 A 10: 10

RECEIVED  
BLMAZ STATE OFFICE

**United States Department of the Interior**  
**Bureau of Land Management**  
 LANDS/RECREATION & PLANNING  
 ONE N CENTRAL AVE  
 PHOENIX, AZ 85004 -2203  
 Phone: 602-417-9200

Receipt

No: 2395586

<b>Transaction #:</b> 2470702	
<b>Date of Transaction:</b> 08/03/2011	
<b>CUSTOMER:</b>	
RESOLUTION COPPER MINING LLC 102 W MAGMA HEIGHTS DR SUPERIOR, AZ 85173-2523 US	

LINE #	QTY	DESCRIPTION	REMARKS	UNIT PRICE	TOTAL
1	1.00	LOCATABLE MINERALS / MINING CLAIMS-NOT NEW-UNADJUD, ONE AUTH NO. ONLY / MINING CLAIM MONEY RECEIVED CASES: AMC366558/\$175980.00	MAINT (1257) 2012	- n/a -	175980.00
<b>TOTAL:</b>					<b>\$175,980.00</b>

PAYMENT INFORMATION			
1	AMOUNT:	175840.00	POSTMARKED: N/A
	TYPE:	CHECK	RECEIVED: 08/03/2011
	CHECK NO:	0000012902	
	NAME:	RESOLUTION COPPER MINING LLC 102 W MAGMA HEIGHTS DR SUPERIOR AZ 85173-2523 US	
2	AMOUNT:	140.00	POSTMARKED: N/A
	TYPE:	CHECK	RECEIVED: 08/03/2011
	CHECK NO:	3326	
	NAME:	CORNERSTONE LANDS DLM LLC 11280N SHADOW VISTA PL ORO VALLEY AZ 85742 US	

<b>REMARKS</b>

This receipt was generated by the automated BLM Collections and Billing System and is a paper representation of a portion of the official electronic record contained therein.

AMC 60069

Amc 355529

46919

356180

45684

356865

312984

356884

315168

356933

316548

357097

347702

359395

348024

362903

355456

365450

July 13, 2010

United States Department of Interior  
BUREAU OF LAND MANAGEMENT  
Arizona State Office  
Records Section  
One North Central  
Suite 800  
Phoenix, Arizona 85004

**NOTICE OF INTENT TO HOLD**  
**ANNUAL CLAIM MAINTENANCE FEES for 2010/2011,**  
**By RESOLUTION COPPER MINING LLC.**

To Whom It May Concern:

The Final Rule as published in the Federal Register implements provisions of the Interior Department and related agencies, Appropriations Act of 2003 (the "Act") that requires an annual rental fee of \$140.00 for each unpatented mining claim and site located and held under the General Mining Law of 1872.

This will serve as notice that **RESOLUTION COPPER MINING LLC.**, a Delaware Corporation, whose address for purposes of this filing is **105 Magma Heights, Superior, Arizona 85273** intends to hold the mining claims and /or mill sites described in **Exhibit A** attached hereto for the assessment years 2010/2011, by payment of the annual claim maintenance fee of \$140.00 per claim or site. Payment of **\$125,720.00** is made herewith for such assessment year for each of the unpatented lode claims and sites. The name, BLM serial number, book and page or index number of recording of the location notice is official records of Pinal County, Arizona, of which are set forth in **Exhibit A** attached hereto and by this reference incorporated herein.

Sincerely,



**Richard Lock**  
**Managing Director**  
**RESOLUTION COPPER COMPANY**  
**Manager**  
**RESOLUTION COPPER MINING LLC.**

Telephone 520-689-3341

Cc: file

NO. OF CLAIMS  
AMOUNT  
RECEIPT NO.  
INIT.

898  
125,720  
2175535  
AMC

**\*\* BLM-ASO\*\***

*A Limited Liability Company*

RECEIVED  
BLM ARIZONA STATE OFFICE  
2010 JUL 22 A 10:35  
PHOENIX, ARIZONA

ENTERED INTO COMPUTER

JUL 27 2010 PB

Exhibit A

**RESOLUTION COPPER MINING LLC  
NOTICE OF INTENT TO HOLD THE FOREGOING UNPATENTED MINING CLAIMS  
FOR THE YEARS 2010/2011**

Name of Claim	Book of Records	Page	G&SRB&M Section	Township	Range	AMC	
Red Brick 1 (Placer)	38	262	NW1/4 4	2S	12E	60069	1
Apex amended	41	72	SW1/4 25	1S	12E	60083	2
Ash No. 1	40	272	SE 1/4 25	1S	12E	60084	3
Ash No. 6	40	276	NE1/4NWV1/4 29	1S	13E	60085	4
Ash No. 8	40	278	NE1/4SE1/4SW1/4NW1/4 30	1S	13E	60086	5
Ash No. 9	40	279	NE1/4SE1/4 25	1S	12E	60087	6
Ash No. 10	40	280	NE1/4SE1/4 25	1S	12E	60088	7
Ash No. 11	40	281	NE1/4 25	1S	12E	60089	8
Ash No. 12	40	282	NE1/4 25, NW1/4 30	1S	12E	60090	9
Ash No. 13	40	283	NW1/4NE1/4 30, NW1/4 29	1S	13E	60091	10
Ash No. 14	40	284	NW1/4 29	1S	13E	60092	11
Ash No. 15	40	285	NW1/4NE1/4 29	1S	13E	60093	12
Ash No. 16 amended	42	179	NW1/4NE1/4SE1/4SW1/4 25	1S	12E	60094	13
Ash No. 17	Dkt362	255	NE1/4 29	1S	13E	60095	14
Ash No. 18	Dkt362	256	NW1/4NE1/4 29	1S	13E	60096	15
Ash No. 19	Dkt362	257	NW1/4 29	1S	13E	60097	16
Ash No. 20	Dkt362	258	NW1/4 29	1S	13E	60098	17
Ash No. 21	Dkt362	259	NW1/4 29	1S	13E	60099	18
Ash No. 22	Dkt362	260	NW1/4NE1/4 30	1S	13E	60100	19
Ash No. 23	Dkt362	261	NE1/4 30	1S	13E	60101	20
Ash No. 24	Dkt362	262	NW1/4NE1/4 30	1S	13E	60102	21
Ash No. 25	Dkt362	263	NW1/4 30	1S	13E	60103	22
Ash No. 26	Dkt362	264	NE1/4 25	1S	12E	60104	23
Ash No. 27	Dkt362	265	NE1/4 25	1S	12E	60105	24
Ash No. 28	Dkt362	266	NE1/4 25	1S	12E	60106	25
Ash No. 29	Dkt362	267	NW1/4NE1/4 25	1S	12E	60107	26
Russ No. 8	Dkt687	360	NW1/4 25	1S	12E	60108	27
Russ No. 9	Dkt687	361	NW1/4 25	1S	12E	60109	28
Russ No. 10	Dkt687	362	NW1/4 25	1S	12E	60110	29
Russ No. 11	Dkt687	363	NW1/4 25	1S	12E	60111	30
Russ No. 12	Dkt687	364	NW1/4NE1/4 25	1S	12E	60112	31
Russ No. 13	Dkt687	365	NE1/4 26, SE1/4 23	1S	12E	60113	32
Russ No. 14	Dkt687	366	NE1/4 26, SE1/4 23	1S	12E	60114	33
Russ No. 15	Dkt687	367	NW1/4 25, NE1/4 26, SE1/4 23, SW1/4 24	1S	12E	60115	34
Russ No. 16	Dkt687	368	NW1/4 25, SW1/4 24	1S	12E	60116	35
Russ No. 17A	Dkt693	225	NW1/4 25, SW1/4 24	1S	12E	60117	36
Russ No. 18A	Dkt693	226	NW1/4 25, SW1/4 24	1S	12E	60118	37
Russ No. 19A	Dkt693	227	NW1/4 25, SW1/4 24	1S	12E	60119	38
Russ No. 20A	Dkt693	228	SE1/4SW1/4 24, NW1/4NE1/4 25	1S	12E	60120	39
Russ No. 21	Dkt687	373	SE1/4 24, NE1/4 25	1S	12E	60121	40
Russ No. 22	Dkt687	374	SE1/4 24, NE1/4 25	1S	12E	60122	41
Russ No. 23	Dkt687	375	SE1/4 24, NE1/4 25	1S	12E	60123	42
Russ No. 24	Dkt687	376	SE1/4 24, NE1/4 25	1S	12E	60124	43
Black Foot No. 1	F	351	SW1/4SE1/4 25	1S	12E	60125	44
Black Rock No. 1	41	73	SW1/4 25	1S	12E	60201	45
Hard Rock N. 8	H	461	SE1/4 36	1S	12E	60126	46
Hard Rock No. 13	39	43	SE1/4 36	1S	12E	60129	47
Hard Rock No. 14	39	44	SE1/4 36	1S	12E	60130	48
Monarch No. 1	F	354	SE1/4SW1/4 36	1S	12E	60131	49

PHOENIX, ARIZONA

Exhibit A

Name of Claim	Book of Records	Page	G&SRB&M Section	Township	Range	AMC	
Nadene amended	41	75	SE1/4 36	1S	12E	60132	50
Nadene No. 1 amended	41	74	SE1/4 36	1S	12E	60133	51
Oak No. 9	34	69	NW1/4SE1/4SW1/4	1S	13E	60136	52
Oak No. 18	34	391	SW1/4 32	1S	13E	60141	53
Oak No. 19	34	392	SW1/4 32	1S	13E	60142	54
Oak No. 20 amended	2002	66912	SW1/4, 32	1S	13E	60143	55
Oak No. 21	34	394	SW1/4 32, SE1/4SW1/4 31	1S	13E	60144	56
Oak No. 22	34	395	SW1/432, SE1/4SW1/431	1S	13E	60145	57
Oak No. 23	34	396	SW1/432, SE1/4SW1/431	1S	13E	60146	58
Oak No. 24	34	397	SW1/431	1S	12E	60147	59
Oak No. 25	34	398	SE1/436	1S	12E	60148	60
Oak No. 26	34	399	SE1/436	1S	12E	60149	61
Oak No. 27	34	400	SE1/436	1S	12E	60150	62
Pine No. 1	Dkt717	441	NW1/4SW1/436	1S	12E	60151	63
Pine No. 2	Dkt717	442	NW1/4NE1/4SE1/4SW1/436	1S	12E	60152	64
Pine No. 3	Dkt717	443	NE1/4SE1/436	1S	12E	60153	65
Pine No. 4	Dkt717	444	NE1/4SE1/436	1S	12E	60154	66
Pine No. 5	Dkt717	445	NE1/4SE1/436	1S	12E	60155	67
Pine No. 6	Dkt717	446	NE1/4SE1/436	1S	12E	60156	68
Pine No. 7	Dkt717	447	NE1/4SE1/436	1S	12E	60157	69
Pine No. 8	Dkt717	448	NE1/436	1S	12E	60158	70
Pine No. 9	Dkt717	449	NE1/436	1S	12E	60159	71
Oak No. 33	Dkt198	499	NE1/429	1S	13E	60160	72
Oak No. 34	Dkt198	500	NE1/429	1S	13E	60161	73
Oak No. 35	Dkt198	501	NE1/429, NW1/428	1S	13E	60162	74
Oak No. 36	Dkt198	502	NW1/428	1S	13E	60163	75
Oak No. 37	Dkt198	503	NW1/428	1S	13E	60164	76
Oak No. 38 amended	2001	30896	NW1/4SW1/428	1S	13E	60165	77
Oak No. 39 amended	2001	30889	NW1/4SW1/428	1S	13E	60166	78
Oak No. 41 amended	2001	30893	NE1/4SE1/429	1S	13E	60168	79
Oak No. 42 Amended	2001	30895	NE1/4SE1/429	1S	13E	60169	80
Oak No. 43	Dkt198	509	SE1/429NE1/432	1S	13E	60170	81
Oak No. 44	Dkt198	510	NE1/432	1S	13E	60171	82
Palace No. 1 amended	41	71	NW1/4SW1/425	1S	12E	60172	83
Ace amended	2002	66913	NE1/4, 1	2S	12E	60173	84
Ace 1	Dkt142	525	NE1/41	2S	12E	60174	85
Ace 2	Dkt142	526	NE1/41	2S	12E	60175	86
Ace 3	Dkt142	527	NE1/4SE1/41	2S	12E	60176	87
Ace 4	Dkt142	528	NE1/4SE1/41	2S	12E	60177	88
Ace 5	Dkt142	529	NE1/4SE1/41	2S	12E	60178	89
Ace 6	Dkt142	530	SE1/41	2S	12E	60179	90
Alto amended	2002	66914	NW1/4, 1	2S	12E	60180	91
Alto No. 1 amended	2002	66915	NW1/4, 1	2S	12E	60181	92
Alto No. 2 amended	2002	66916	NW1/41	2S	12E	60182	93
Alto No. 3 amended	2002	66917	NW1/41	2S	12E	60183	94
Alto No. 4	39	615	NW1/4SW1/41	2S	12E	60184	95
Alto No. 5	39	616	SW1/41	2S	12E	60185	96
Alto No. 7	39	618	NW1/4NE1/4SE1/4SW1/41	2S	12E	60187	97
Alto No. 8 amended	2002	66918	NW1/4, 1	2S	12E	60188	98
Alto No. 9 amended	2002	66919	NW1/4, 1	2S	12E	60189	99
Alto No. 10 amended	2002	66920	NW1/4, 1	2S	12E	60190	100
Alto No. 11	39	622	NW1/4NE1/41	2S	12E	60191	101
Arizona	39	396	SW1/42, NW1/411	2S	12E	60192	102
Big Ledge amended	41	190	NE1/4SE1/42	2S	12E	60193	103
Wes No. 1	Dkt711	280	NW1/426	1S	12E	60195	104



Exhibit A

Name of Claim	Book of Records	Page	G&SRB&M Section	Township	Range	AMC	
Wes No.2	Dkt711	281	NW1/4NE1/426	1S	12E	60196	105
Brooklyn amended # 2	40	36	SE1/42	2S	12E	60197	106
Chicago amended	39	399	SW1/42	2S	12E	60198	107
Gardner amended #2	46	20	NW1/4SW1/42,NE1/4SE1/43	2S	12E	60199	108
Gussie amended	34	184	NW1/4SW1/42	2S	12E	60200	109
Hard Rock No. 2	41	193	NE1/42	2S	12E	60203	110
Hard Rock No. 6	H	457	SW1/41,NE1/4SE1/42	2S	12E	60204	111
Hard Rock No. 7	H	460	NE1/42	2S	12E	60205	112
Hard Rock No. 11	36	60	NW1/4SW1/41,NE1/4SE1/42	2S	12E	60206	113
Hard Rock No. 12	36	61	NE1/42,NW1/41	2S	12E	60207	114
Horn Silver amended	41	191	NE1/42	2S	12E	60208	115
Horn Silver No. 1	41	195	NE1/42	2S	12E	60209	116
Jane	41	192	NE1/42	2S	12E	60210	117
Johnnie (Little) amended	34	185	NW1/42,NE1/4 3	2S	12E	60211	118
Katie amended	246	21	NW1/42,NE1/4 3	2S	12E	60212	119
Legal-Tender amend #2	41	189	NE1/4NW1/4 2	2S	12E	60213	120
Libbie amended #2	34	186	SW1/4 2	2S	12E	60214	121
Libbie (No.1 amended	34	187	SW1/4 2	2S	12E	60215	122
Libbie No. 2 amended	34	188	SW1/4 2	2S	12E	60216	123
Maggie	39	397	NW1/4 2	2S	12E	60218	124
Michigan amended	39	400	SW1/4 2	2S	12E	60219	125
New York amended #2	40	35	SE1/4 2	2S	12E	60220	126
Rube amended	34	189	SW1/4 2	2S	12E	60221	127
Ruby amended #2	34	190	NW1/4SW1/4 2	2S	12E	60222	128
Sallie	34	195	NW1/42,NE1/4 3	2S	12E	60223	129
Apache Leap	26	353	SW1/41,SE1/4 2	2S	12E	60224	130
Cobre Verde	39	213	NW1/4NE1/4 11	2S	12E	60225	131
Cobre Verde No.1	1/AM/MI	252	NW1/4NE1/4 11	2S	12E	60226	132
Connecting Link	1/AM/MI	313	SW1/41,NW1/4NE1/4 12	2S	12E	60227	133
Connecting Link No. 1	1/AM/MI	204	NW1/4NE1/4 11	2S	12E	60228	134
Connecting Link No. 2	1/AM/MI	205	NE1/4 11,SE1/4 2	2S	12E	60229	135
Connecting Link No. 3	1/AM/MI	206	NE1/4 11,SE1/4 2	2S	12E	60230	136
Connecting Link No. 4	1/AM/MI	207	NE1/4 11,NW1/4 12,SE1/4 2	2S	12E	60231	137
Dacite No. 12	39	69	SE1/412	2S	12E	60238	138
Dacite No. 13	39	70	SW1/47	2S	13E	60239	139
San Juan	D	42	SE1/4SW1/42	2S	12E	60244	140
South Syndicate No. 1	40	256	SE1/41	2S	12E	60245	141
South Syndicate No. 2	40	259	SE1/41	2S	12E	60246	142
South Syndicate No. 3	40	260	SE1/41	2S	12E	60247	143
South Syndicate No. 4	40	261	SE1/41	2S	12E	60248	144
South Syndicate No. 5	40	262	SW1/46	2S	13E	60249	145
Sun #2	Dkt509	313	NW1/4NE1/432	1S	13E	60250	146
Sun #3	Dkt509	314	NE1/432	1S	13E	60251	147
Sun #4	Dkt509	315	NW1/4NE1/4SW1/4SE1/432	1S	13E	60252	148
Sun #5	Dkt509	316	NE1/42	1S	13E	60253	149
Sun #6	Dkt509	317	SW1/4SE1/432	1S	13E	60254	150
Sun #7	Dkt509	318	SE1/432	1S	13E	60255	151
Sun #8	Dkt509	319	SW1/4SE1/432	1S	13E	60256	152
Sun #9	Dkt509	320	SE1/432	1S	13E	60257	153
Sun #10	Dkt509	321	SW1/4SE1/432	1S	13E	60258	154
Sun #11	Dkt 509	322	SE1/432	1S	13E	60259	155
Sun #12	Dkt509	323	SW1/4SE1/432	1S	13E	60260	156
Sun #13	Dkt509	324	SE1/42	1S	13E	60261	157
Sun #14	Dkt509	325	NW1/46	2S	13E	60262	158
Sun #15	Dkt509	326	NW1/4NE1/46	2S	13E	60263	159

Exhibit A

Name of Claim	Book of Records	Page	G&SRB&M Section	Township	Range	AMC	
Sun #16	Dkt509	327	NW1/46	2S	13E	60264	160
Sun #17	Dkt509	328	NW1/4NE1/46	2S	13E	60265	161
Sun #18	Dkt509	329	NW1/46	2S	13E	60266	162
Sun #19	Dkt509	330	NW1/4NE1/46	2S	13E	60267	163
Sun #20	Dkt509	331	NW1/46	2S	13E	60268	164
Sun #21	Dkt509	332	NW1/4NE1/46	2S	13E	60269	165
Sun #22	Dkt509	333	NW1/4SW1/46	2S	13E	60270	166
Sun #23	Dkt509	334	NW1/4NE1/4SE1/4SW1/46	2S	13E	60271	167
Sun #24	Dkt509	335	SW1/46	2S	13E	60272	168
Sun #25	Dkt509	336	SW1/4SE1/46	2S	13E	60273	169
Sun #26	Dkt509	337	SW1/46	2S	13E	60274	170
Sun #27	Dkt509	338	SW1/4SE1/46	2S	13E	60275	171
Sun #28	Dkt509	339	SW1/4SE1/46	2S	13E	60276	172
Sun #29	Dkt509	340	SE1/46	2S	13E	60277	173
Sun #30	Dkt509	341	SE1/46	2S	13E	60278	174
Sun #31	Dkt509	342	SE1/46	2S	13E	60279	175
Sun #32	Dkt509	343	SE1/4NE1/46	2S	13E	60280	176
Sun #33	Dkt509	344	NE1/46	2S	13E	60281	177
Sun #34	Dkt509	345	NE1/46	2S	13E	60282	178
Sun #35	Dkt509	346	NE1/46	2S	13E	60283	179
Sun #36	Dkt509	347	NE1/46	2S	13E	60284	180
Sun #37	Dkt509	348	SE1/432.SW1/433	1S	13E	60285	181
Sun #38	Dkt509	349	SE1/42.SW1/433	1S	13E	60286	182
Sun #40	Dkt509	351	SW1/4SE1/433	1S	13E	60288	183
Sun #41	Dkt509	352	SW1/4SE1/433	1S	13E	60289	184
Sun #44	Dkt509	355	SE1/433	1S	13E	60290	185
Sun #45	Dkt509	356	SE1/433	1S	13E	60291	186
Sun #48	Dkt509	359	SE1/433.SW1/434	1S	13E	60292	187
Sun #49	Dkt509	360	SE1/433.SW1/434	1S	13E	60293	188
Sun #52	Dkt509	363	NW1/428	1S	13E	60294	189
Sun #53	Dkt509	364	NW1/428	1S	13E	60295	190
Sun #54	Dkt509	365	NW/4NE1/428	1S	13E	60296	191
Sun #55	Dkt509	366	NE1/428	1S	13E	60297	192
Sun #56	Dkt509	367	NE1/428	1S	13E	60298	193
Sun #57	Dkt509	368	NE1/428	1S	13E	60299	194
Sun #58	Dkt509	369	NE1/428.NW1/427	1S	13E	60300	195
Sun #59	Dkt509	370	NW1/427	1S	13E	60301	196
Sun #60	Dkt509	371	NW1/427	1S	13E	60302	197
Sun #61	Dkt509	372	NW1/427	1S	13E	60303	198
Sun #62 amended	2001	898	SW1/4NW1/428	1S	13E	60304	199
Sun #63 amended	2001	900	SW1/4NW1/428	1S	13E	60305	200
Sun #64 Amended	2001	902	SE1/4SW1/4NW1/4NE1/428	1S	13E	60306	201
Sun #65 Amended	2001	904	SE1/4NE1/428	1S	13E	60307	202
Sun #66 Amended	2001	905	SE1/4NE1/428	1S	13E	60308	203
Sun #67 Amended	2001	906	SE1/4NE1/428	1S	13E	60309	204
Sun #68	Dkt509	379	SE1/4NE1/428.SW1/4NW1/427	1S	13E	60310	205
Sun #69	Dkt509	380	SW1/4NW1/427	1S	13E	60311	206
Sun #70	Dkt509	381	SW1/4NW1/427	1S	13E	60312	207
Sun #71	Dkt509	382	SW1/4NW1/427	1S	13E	60313	208
Sun #42A	Dkt736	743	SW1/4SE1/433	1S	13E	60314	209
Sun #46 A	Dkt736	744	SE1/433	1S	13E	60315	210
Sun #50A	Dkt736	745	SE1/433.SW1/434	1S	13E	60316	211
Annex	38	118	NW1/4I,NE1/4II	2S	12E	60362	212
Apes	38	117	NW1/412,NE1/411	2S	12E	60363	213
Broken Hill No. 1	38	157	SW1/4SE1/411	2S	12E	60364	214

Exhibit A

Name of Claim	Book of Records	Page	G&SRB&M Section	Township	Range	AMC	
CobreVerdeNo.2	1/AM/MI	253	NW1/4NE1/411	2S	12E	60365	215
CobreVerdeNo.3	20	605	SE1/4SW1/4NW1/4NE1/411	2S	12E	60366	216
Copper Bell Amended	38	116	NW1/412	2S	12E	60367	217
Illinois amended	1/AM/MI	265	NE1/411	2S	12E	60389	218
Indiana	F	572	NE1/411	2S	12E	60390	219
Iowa	F	573	NE1/411	2S	12E	60391	220
Lead Hill	21	272	NE1/4SE1/411	2S	12E	60392	221
South Syndicate No. 6	40	263	SE1/41,NE1/412	2S	12E	60394	222
South Syndicate No. 7	40	264	NW1/47	2S	13E	60395	223
South Syndicate No. 8	40	265	NW1/47	2S	13E	60396	224
South Syndicate No. 9	40	266	NW1/4NE1/47,SW1/46	2S	13E	60397	225
South Syndicate No. 10	40	267	NW1/4SW1/47	2S	13E	60398	226
South Syndicate No. 11	40	268	NW1/4NE1/4SE1/4SW1/47	2S	13E	60399	227
South Syndicate No. 12	40	269	NW1/4NE1/4SE1/47	2S	13E	60400	228
Touch Not No.2 amended	1/AM/MI	315	NE1/4SE1/412	2S	12E	60401	229
Extension No. 1A	968	22	SW1/47	2S	13E	60402	230
Extension No. 2	40	410	SW1/4SE1/47	2S	13E	60403	231
Extension No. 3	40	411	NE1/47	2S	13E	60404	232
Extension No. 4	40	409	SW1/47,NW1/418	2S	13E	60405	233
Extension No. 5	40	412	SW1/47,NW1/418	2S	13E	60406	234
Extension No. 6	40	413	SW1/47,NW1/4NE1/418	2S	13E	60407	235
Extension No. 7	40	414	SW1/4SE1/4NE1/418	2S	13E	60408	236
Extension No. 8	40	415	SW1/47,NE1/418	2S	13E	60409	237
Extension No. 31	610	71	SE1/47,NE1/418	2S	13E	60433	238
Extension No. 32	610	72	SE1/47	2S	13E	60434	239
Extension No. 33	610	73	SE1/4NE1/47	2S	13E	60435	240
Extension No. 34	610	74	SE1/4NE1/47	2S	13E	60436	241
Extension No. 35	610	75	NE1/47	2S	13E	60437	242
Extension No. 36	610	76	NE1/47	2S	13E	60438	243
Extension No. 37	610	77	NE1/47	2S	13E	60439	244
Extension No. 38	610	78	NE1/47	2S	13E	60440	245
Extension No. 39	610	79	NE1/47,SE1/46	2S	13E	60441	246
Extension No. 40	610	80	NE1/47,SE1/46	2S	13E	60442	247
Extension No. 41	610	81	NE1/47,SE1/46	2S	13E	60443	248
Oak No. 45	Dkt566	177	NW1/429	1S	13E	60452	249
Broken Hill No. 2	38	155	SE1/4SW1/4NW1/411	2S	12E	60453	250
Eric #1	1997-029460	1	NE1/422 & NW1/423	1S	13E	347702	251
Eric #2	1997-029461	1	NE1/422	1S	13E	347703	252
Eric #3	1997-029462	1	NW1/422&NE1/422	1S	13E	347704	253
Eric #4	1997-029463	1	NW1/422	1S	13E	347705	254
Eric #5	1997-029464	1	NE1/421	1S	13E	347706	255
Eric #6	1997-029465	1	NW1/421 & NE1/421	1S	13E	347707	256
Eric #7	1997-029466	1	NW1/421	1S	13E	347708	257
Eric #8	1997-029467	1	NE1/420 & NW1/421	1S	13E	347709	258
Eric #9	1997-029468	1	NE1/420	1S	13E	347710	259
Eric #10	1997-029469	1	SE1/417	1S	13E	347711	260
Eric #11	1997-029470	1	SE1/417&SW1/416	1S	13E	347712	261
Eric #12	1997-029471	1	SW1/416	1S	13E	347713	262
Eric #13	1997-029472	1	SW1/416 & SE1/416	1S	13E	347714	263
Eric #14	1997-029473	1	SE1/416	1S	13E	347715	264
Eric #15	1997-0294 74	1	SW1/415	1S	13E	347716	265
Eric #16	1997-029475	1	SW1/415&S1/415	1S	13E	347717	266
Eric #17	1997-029476	1	SW1/415	1S	13E	347718	267
Eric #18	1997-029477	1	SE1/415&SW1/414	1S	13E	347719	268
Eric #19	1997-029478	1	SW1/414	1S	13E	347720	269

MORINIX, ARIZONA

Exhibit A

Name of Claim	Book of Records	Page	G&SRB&M Section	Township	Range	AMC	
Eric #20	1997-029479	1	SW¼14	1S	13E	347721	270
Eric #21	1997-029480	1	SW¼14	1S	13E	347722	271
Eric #22	1997-029481	1	SW¼14	1S	13E	347723	272
Eric #23	1997-029482	1	SW¼14	1S	13E	347724	273
Eric #24	1997-029483	1	SW¼14&SE¼15	1S	13E	347725	274
Eric #25	1997-029484	1	SE¼15	1S	13E	347726	275
Eric #26	1997-029485	1	SE¼15	1S	13E	347727	276
Eric #27	1997-029486	1	SE¼15	1S	13E	347728	277
Eric #28	1997-029487	1	SE¼15&SW¼15	1S	13E	347729	278
Eric #29	1997-029488	1	SW¼15	1S	13E	347730	279
Eric #30	1997-029489	1	SW¼15	1S	13E	347731	280
Eric #31	1997-029490	1	SW¼15	1S	13E	347732	281
Eric #32	1997-029491	1	SW¼15	1S	13E	347733	282
Eric #33	1997-029492	1	SW¼16	1S	13E	347734	283
Eric #34	1997-029493	1	SE¼16	1S	13E	347735	284
Eric #35	1997-029494	1	SW¼16 & SE¼16	1S	13E	347736	285
Eric #36	1997-029495	1	SW¼16	1S	13E	347737	286
Eric #37	1997-029496	1	SE¼17 & SW¼16	1S	13E	347738	287
Eric #38	1997-029497	1	SE¼17	1S	13E	347739	288
Eric #39	1997-029498	1	SE¼17	1S	13E	347740	289
Eric #40	1997-029499	1	SE¼17 & SW¼16	1S	13E	347741	290
Eric #41	1997-029500	1	SW¼16	1S	13E	347742	291
Eric #42	1997-029501	1	SW¼16&SE¼16	1S	13E	347743	292
Eric #43	1997-029502	1	SE¼16	1S	13E	347744	293
Eric #44	1997-029503	1	NE¼16&SE¼16	1S	13E	347745	294
Eric #45	1997-029504	1	SW¼16&SE¼16	1S	13E	347746	295
Eric #46	1997-029505	1	SW¼16	1S	13E	347747	296
Eric #47	1997-029506	1	SE1/417&SW¼16	1S	13E	347748	297
Eric #48	1997-029507	1	SE1/417	1S	13E	347749	298
Eric #49	1997-029508	1	NE¼17&SE¼17	1S	13E	347750	299
Eric #50	1997-029509	1	NE1/417,SE1/417,NW1/416,SW1/4	1S	13E	347751	300
Eric #51	1997-029510	1	NW¼16 & SW¼16	1S	13E	347752	301
Eric #52	1997-029511	1	NE¼16,NW¼16,SE¼16,SW¼16	1S	13E	347753	302
Eric #53	1997-029512	1	NW¼16&NE¼16	1S	13E	347754	303
Eric #54	1997-029513	1	NW¼16	1S	13E	347755	304
Eric #55	1997-029514	1	NE¼17&NW¼16	1S	13E	347756	305
Eric #56	1997-029515	1	NE¼17	1S	13E	347757	306
Eric #57	1997-029516	1	NE¼16&SE¼16	1S	13E	347758	307
Eric #58	1997-029517	1	NE¼16&SE¼16	1S	13E	347759	308
Eric #59	1997-029518	1	NW¼15&SW¼15	1S	13E	347760	309
Eric #60	1997-029519	1	SW¼15&NW¼15	1S	13E	347761	310
Eric #61	1997-029520	1	NW¼15&SW¼15	1S	13E	347762	311
Eric #62	1997-029521	1	NW¼15&SW¼15	1S	13E	347763	312
Eric #63	1997-029522	1	NW¼15,SW¼15,SE¼15,NE¼15	1S	13E	347764	313
Eric #64	1997-029523	1	NE¼15&SE¼15	1S	13E	347765	314
Eric #65	1997-029524	1	NE¼15&SE¼15	1S	13E	347766	315
Eric #66	1997-029525	1	NE1/415&SE¼15	1S	13E	347767	316
Eric #67	1997-029526	1	NE¼15,SE¼15,NW¼14,SW¼14	1S	13E	347768	317
Eric #68	1997-029527	1	SW¼14 & NW¼14	1S	13E	347769	318
Eric #69	1997-029528	1	SW¼14&NW¼14	1S	13E	347770	319
Eric #70	1997-029529	1	SW1/414&NW¼14	1S	13E	347771	320
Eric #71	1997-029530	1	SW¼14&NW¼14	1S	13E	347772	321
Eric #72	1997-029531	1	SW¼14 & NW¼14	1S	13E	347773	322
Eric #73	1997-029532	1	NE¼14	1S	13E	347774	323
Eric #74	1997-029533	1	NE¼14	1S	13E	347775	324

PHOENIX, ARIZONA

Exhibit A

Name of Claim	Book of Records	Page	G&SRB&M Section	Township	Range	AMC	
Eric #75	1997-029534	1	NW¼14&NE¼14	1S	13E	347776	325
Eric #76	1997-029535	1	NW¼14	1S	13E	347777	326
Eric #77	1997-029536	1	NW¼14	1S	13E	347778	327
Eric #78	1997-029537	1	NW¼14	1S	13E	347779	328
Eric #79	1997-029538	1	NW¼14	1S	13E	347780	329
Eric #80	1997-029539	1	NE¼15&NW¼14	1S	13E	347781	330
Eric #81	1997-029540	1	NE¼15	1S	13E	347782	331
Eric #82	1997-029541	1	NE¼15	1S	13E	347783	332
Eric #83	1997-029542	1	NE¼15	1S	13E	347784	333
Eric #84	1997-029543	1	NW¼15&NE¼15	1S	13E	347785	334
Eric #85	1997-029544	1	NW¼15	1S	13E	347786	335
Eric #86	1997-029545	1	NW¼15	1S	13E	347787	336
Eric #87	1997-029546	1	NW¼15	1S	13E	347788	337
Eric #88	1997-029547	1	NW¼15	1S	13E	347789	338
Eric #89	1997-029548	1	NE¼16	1S	13E	347790	339
Eric #90	1997-029549	1	NE¼16	1S	13E	347791	340
Eric #91	1997-029550	1	NE¼16	1S	13E	347792	341
Eric #92	1997-029551	1	NW¼16 & NE¼16	1S	13E	347793	342
Eric #93	1997-029552	1	NW¼16	1S	13E	347794	343
Eric #94	1997-029553	1	NE¼17&NW¼16	1S	13E	347795	344
Eric #95	1997-029554	1	NE¼17	1S	13E	347796	345
Eric #97	1997-029555	1	NE¼17	1S	13E	347797	346
Eric #98	1997-029556	1	NE¼17	1S	13E	347798	347
Eric #99	1997-029557	1	NE¼17&NW¼16	1S	13E	347799	348
Eric #100	1997-029558	1	NW¼16	1S	13E	347800	349
Eric #101	1997-029559	1	NW¼16&NE¼16	1S	13E	347801	350
Eric #102	1997-029560	1	NW¼16,NE¼16,SW¼9,SE¼9	1S	13E	347802	351
Eric #103	1997-029561	1	NW¼16 & SW¼9	1S	13E	347803	352
Eric #104	1997-029562	1	SE¼8,NE¼17,SW¼9, NW¼16	1S	13E	347804	353
Eric #105	1997-029563	1	SE¼8&NE¼17	1S	13E	347805	354
Eric #106	1997-029564	1	SE¼8	1S	13E	347806	355
Eric #107	1997-029565	1	SE¼8 & SW¼9	1S	13E	347807	356
Eric #108	1997-029566	1	SW¼9	1S	13E	347808	357
Eric #109	1997-029567	1	SW¼9 & SE¼9	1S	13E	347809	358
Eric #110	1997-029568	1	SW¼9 & SE¼9	1S	13E	347810	359
Eric #111	1997-029569	1	SW¼9	1S	13E	347811	360
Eric #112	1997-029570	1	SE¼8 & SW¼9	1S	13E	347812	361
Eric #113	1997-029571	1	SE¼8	1S	13E	347813	362
Eric #114	1997-029572	1	SW¼8,SE¼8,NW¼17,NE¼17	1S	13E	347814	363
Eric #115	1997-029573	1	NE¼8,SE¼8,NW¼8,SW¼8	1S	13E	347815	364
Eric #116	1997-029574	1	SE¼8	1S	13E	347816	365
Eric #117	1997-029575	1	SE¼8 " SW¼9	1S	13E	347817	366
Eric #118	1997-029576	1	SW¼9	1S	13E	347818	367
Eric #119	1997-029577	1	SW¼9 & SE¼9	1S	13E	347819	368
Eric #120	1997-029578	1	SW¼9 & SE¼9	1S	13E	347820	369
Eric #121	1997-029579	1	SW¼9	1S	13E	347821	370
Eric #122	1997-029580	1	SE¼8 & SW¼9	1S	13E	347822	371
Eric #123	1997-029581	1	SE¼8	1S	13E	347823	372
Eric #124	1997-029582	1	NE¼8 & SE¼8	1S	13E	347824	373
Eric #125	1997-029583	1	NE¼8,SE¼8,NW¼9,SW¼9	1S	13E	347825	374
Eric #126	1997-029584	1	NW¼9 & SW¼9	1S	13E	347826	375
Eric #127	1997-029585	1	NE¼9,SE¼9,SW¼9,NW¼9	1S	13E	347827	376
Eric #128	1997-029586	1	NW¼9&NE¼9	1S	13E	347828	377
Eric #129	1997-029587	1	NW¼9	1S	13E	347829	378
Eric #130	1997-029588	1	NE¼8 & NW¼9	1S	13E	347830	379

PUBLIC RECORDS  
 JUL 22 2010  
 ARIZONA  
 03:55

Exhibit A

Name of Claim	Book of Records	Page	G&SRB&M Section	Township	Range	AMC	
Eric #131	1997-029589	1	NE¼8 & NW¼9	1S	13E	347831	380
Eric #132	1997-029590	1	NW¼9	1S	13E	347832	381
Eric #133	1997-029591	1	NW¼9&NE¼9	1S	13E	347833	382
Eric #135	1997-029592	1	SW¼12	1S	13E	347834	383
Eric #136	1997-029593	1	SE ¼11&SW¼12	1S	13E	347835	384
Eric #137	1997-029594	1	SE¼11	1S	13E	347836	385
Eric #138	1997-029595	1	NE¼14&SE¼11	1S	13E	347837	386
Eric #139	1997-029596	1	NE¼14 & SE¼11	1S	13E	347838	387
Eric #140	1997-029597	1	NW¼14,NE¼14,SW¼11,SE¼11	1S	13E	347839	388
Eric #141	1997-029598	1	NW¼14&SW¼11	1S	13E	347840	389
Eric #142	1997-029599	1	NW¼14&SW¼11	1S	13E	347841	390
Eric #143	1997-029600	1	NW¼14&SW¼11	1S	13E	347842	391
Eric #144	1997-029601	1	NW¼14&SW¼11	1S	13E	347843	392
Eric #145	1997-029602	1	NE¼15, NW¼14,SE¼10,SW¼11	1S	13E	347844	393
Eric #146	1997-029603	1	NE¼15&SE¼10	1S	13E	347845	394
Eric #147	1997-029604	1	NE¼15 & SE¼10	1S	13E	347846	395
Eric #148	1997-029605	1	NW¼15 & SE¼10	1S	13E	347847	396
Eric #149	1997-029606	1	NW¼15,NE¼15, SW¼10,SE¼10	1S	13E	347848	397
Eric #150	1997-029607	1	NW¼15&SW¼10	1S	13E	347849	398
Eric #151	1997-029608	1	NW¼15&SW¼10	1S	13E	347850	399
Eric #152	1997-029609	1	NW¼15&SW¼10	1S	13E	347851	400
Eric #153	1997-029610	1	NW¼15&SW¼10	1S	13E	347852	401
Eric #154	1997-029611	1	NE¼16&SE¼9	1S	13E	347853	402
Eric #155	1997-029612	1	NE¼16 & SE¼9	1S	13E	347854	403
Eric #156	1997-029613	1	NE¼16 & SE¼9	1S	13E	347855	404
Eric #157 amended	1998-000721	1	NE¼9	1S	13E	347856	405
Eric #158 amended	1998-000721	2	NE¼9	1S	13E	347857	406
Eric #159 amended	1998-000721	3	NE¼9	1S	13E	347858	407
Eric #160	1997-029617	1	NW¼10	1S	13E	347859	408
Eric #161	1997-029618	1	NW¼10	1S	13E	347860	409
Eric #162	1997-029619	1	NW¼10	1S	13E	347861	410
Eric #163	1997-029620	1	NW¼10	1S	13E	347862	411
Eric #164	1997-029621	1	NW¼10 & sw¼10	1S	13E	347863	412
Eric #165	1997-029622	1	NE¼10 & SE¼10	1S	13E	347864	413
Eric #166	1997-029623	1	NE¼10 & SE¼10	1S	13E	347865	414
Eric #167	1997-029624	1	NE¼10&SE¼10	1S	13E	347866	415
Eric #168 amended	1198-000721	4	NE 1/4 10,SE 1/4 10, NW 1/4	1S	13E	347867	416
Eric #169	1997-029626	1	NE¼11&SW¼11	1S	13E	347868	417
Eric #170	1997-029627	1	NW¼11&SW¼11	1S	13E	347869	418
Eric #171	1997-029628	1	NW¼11&SW¼11	1S	13E	347870	419
Eric #172	1997-029629	1	NW¼11&SW¼11	1S	13E	347871	420
Eric #173	1997-029630	1	NW¼11 & SW¼11 & NE¼11 &	1S	13E	347872	421
Eric #174	1997-029631	1	NE¼11&SE¼11	1S	13E	347873	422
Eric #175	1997-029632	1	NE¼11 & SE¼11	1S	13E	347874	423
Eric #176	1997-029633	1	NE¼11&SE¼11	1S	13E	347875	424
Eric #177	1997-029634	1	NE¼11 & SE¼11 & NW¼12 &	1S	13E	347876	425
Eric #178	1997-029635	1	NE¼11	1S	13E	347877	426
Eric #179	1997-029636	1	NE¼11	1S	13E	347878	427
Eric #180	1997-029637	1	NE¼11	1S	13E	347879	428
Eric #181	1997-029638	1	NW¼11&NE¼11	1S	13E	347880	429
Eric #182	1997-029639	1	NW¼11	1S	13E	347881	430
Eric #183	1997-029640	1	NW¼11	1S	13E	347882	431
Eric #184	1997-029641	1	NW¼11	1S	13E	347883	432
Eric #185	1997-029642	1	NW¼11	1S	13E	347884	433
Eric #186	1997-029643	1	NE¼10&NW¼11	1S	13E	347885	434

TOWNSHIP 13E  
 RANGE 20N  
 COUNTY MARICOPA  
 STATE OF ARIZONA

Exhibit A

Name of Claim	Book of Records	Page	G&SRB&M Section	Township	Range	AMC	
Eric #187	1997-029644	1	NE¼10	1S	13E	347886	435
Eric #188	1997-029645	1	NE¼10	1S	13E	347887	436
Eric #189	1997-029646	1	NE¼10	1S	13E	347888	437
Eric #190	1997-029647	1	NW¼10	1S	13E	347889	438
Eric #191	1997-029648	1	NW¼10	1S	13E	347890	439
Eric #192	1997-029649	1	Nw¼10	1S	13E	347891	440
Eric #193	1997-029650	1	NW¼10	1S	13E	347892	441
Eric #194	1997-029651	1	NW¼10	1S	13E	347893	442
Eric #195	1997-029652	1	NE¼9	1S	13E	347894	443
Eric #196	1997-029653	1	NE¼9	1S	13E	347895	444
Eric #197	1997-029654	1	NE¼9	1S	13E	347896	445
Eric #198	1997-029655	1	SE¼4 & NE¼9	1S	13E	347897	446
Eric #199	1997-029656	1	SE¼4 & NE¼9	1S	13E	347898	447
Eric #200	1997-029657	1	SE¼4 & NE¼9	1S	13E	347899	448
Eric #201	1997-029658	1	NW¼10&SW¼3	1S	13E	347900	449
Eric #202	1997-029659	1	NW¼10 & SW¼3	1S	13E	347901	450
Eric #203	1997-029660	1	NW¼10 & SW¼3	1S	13E	347902	451
Eric #204	1997-029661	1	NW¼10 & SW¼3	1S	13E	347903	452
Eric #205	1997-029662	1	NW¼10,NE¼10,SW¼3,SE¼3	1S	13E	347904	453
Eric #206	1997-029663	1	SE¼8&NE¼10	1S	13E	347905	454
Eric #207	1997-029664	1	SE¼3 & NE¼10	1S	13E	347906	455
Eric #208	1997-029665	1	SE¼3& NE¼10	1S	13E	347907	456
Eric #209	1997-029666	1	SE¼3,SW¼2,NE¼10,NW¼11	1S	13E	347908	457
Eric #210	1997-029667	1	SW¼2&NW¼11	1S	13E	348024	458
Eric #211	1997-029668	1	SW¼2&NW¼11	1S	13E	348025	459
Eric #212	1997-029669	1	NW¼11&SW¼2	1S	13E	348026	460
Eric #213	1997-029670	1	SW¼2&NW¼11	1S	13E	348027	461
Eric #214 amended	1998-721	5	SW¼2,SE¼2,NW¼11,NE¼11	1S	13E	348028	462
Eric #215	1997-029672	1	NE¼11 & SE¼2	1S	13E	348029	463
Eric #216	1997-029673	1	SE¼2 & NE¼11	1S	13E	348030	464
Eric #217	1997-029674	1	SE¼2	1S	13E	348031	465
Eric #218 amended	1998-000721	6	SW¼2 & SE¼2	1S	13E	348032	466
Eric #219	1997-029676	1	SW¼2	1S	13E	348033	467
Eric #220	1997-029677	1	SW¼2	1S	13E	348034	468
Eric #221	1997-029678	1	SW¼2	1S	13E	348035	469
Eric #222	1997-029679	1	SW¼2	1S	13E	348036	470
Eric #223	1997-029680	1	SE¼3 & SW¼2	1S	13E	348037	471
Eric #224 amended	1998-000721	7	NE¼10 & SE¼3	1S	13E	348038	472
Eric #225	1997-029682	1	SE¼3	1S	13E	348039	473
Eric #226	1997-029683	1	SE¼3	1S	13E	348040	474
Eric #227	1997-029684	1	SW¼3 & SE¼3	1S	13E	348041	475
Eric #228 amended	1998-000721	8	NW¼10& SW¼3	1S	13E	348042	476
Eric #229 amended	1998-000721	9	NW¼10&SW¼3	1S	13E	348043	477
Eric #230	1997-029687	1	SE¼3 & NE¼3	1S	13E	348044	478
Eric #231	1997-029688	1	SE¼3&NE¼3	1S	13E	348045	479
Eric #232	1997-029689	1	SE¼3,NE¼3,SW¼2,NW¼2	1S	13E	348046	480
Eric #233	1997-029690	1	SW¼2&NW¼2	1S	13E	348047	481
Eric #234	1997-029691	1	SW¼2&NW¼2	1S	13E	348048	482
Eric #235	1997-029692	1	SW¼2 & NW¼2	1S	13E	348049	483
Eric #236 amended	1998-000721	10	NW 1/4 2, SW 1/4 2	1S	13E	348050	484
Eric #237	1997-029694	1	NE¼2 & SE¼2	1S	13E	348051	485
Eric #238	1997-029695	1	NE¼2	1S	13E	348052	486
Eric #239	1997-029696	1	NE¼2	1S	13E	348053	487
Eric #240	1997-029697	1	NW¼2	1S	13E	348054	488
Eric #241	1997-029698	1	SE¼4&NE¼9	1S	13E	348055	489

P.O. BOX 1000  
TUCSON, ARIZONA

Exhibit A

Name of Claim	Book of Records	Page	G&SRB&M Section	Township	Range	AMC	
Eric #242	1997-029699	1	SE¼2	1S	13E	348056	490
Eric #243	1997-029700	1	NW¼28	1S	13E	348057	491
Eric #244	1997-029701	1	NW¼28 & NE¼28	1S	13E	348058	492
Eric #245	1997-029702	1	NE¼28	1S	13E	348059	493
Eric #246	1997-029703	1	NE¼28&NW¼27	1S	13E	348060	494
Eric #247	1997-029704	1	NW¼28	1S	13E	348061	495
Eric #248	1997-029705	1	NE¼2	1S	13E	348062	496
Eric #249	1997-029706	1	NE¼2	1S	13E	348063	497
Eric #250	1997-029707	1	NE¼20 & NW¼20	1S	13E	348064	498
Eric #251	1997-029708	1	NE¼20, NW¼20, SW¼20, SE¼20	1S	13E	348065	499
Eric #252	1997-029709	1	SW¼20 & NW¼20	1S	13E	348066	500
Eric #253	1997-029710	1	NW¼20	1S	13E	348067	501
Eric #254	1997-029711	1	N-W¼20	1S	13E	348068	502
Eric #255	1997-029712	1	NW¼20 & SW¼20	1S	13E	348069	503
Eric #256	1997-029713	1	NW¼20 & SW¼20	1S	13E	348070	504
Eric #257	1997-029714	1	NW¼20	1S	13E	348071	505
Eric #258	1997-029715	1	NW¼20	1S	13E	348072	506
Eric #259	1997-029716	1	NW¼20 & SW¼20	1S	13E	348073	507
Eric #260	1997-029717	1	NE¼19, SE¼19, NW¼20, SW¼20	1S	13E	348074	508
Eric #261	1997-029718	1	NE¼19 & NW¼20	1S	13E	348075	509
Eric #262	1997-029719	1	NW¼19&NE¼19	1S	13E	348076	510
Eric #263	1997-029720	1	NE¼19, SE¼19, NW¼19, SW¼19	1S	13E	348077	511
Eric #264	1997-029721	1	SW¼19 & SE¼19	1S	13E	348078	512
Eric #265	1997-029722	1	SE¼19 & SW¼20	1S	13E	348079	513
Eric #266	1997-029723	1	SW¼20	1S	13E	348080	514
Eric #267	1997-029724	1	SW¼20	1S	13E	348081	515
Eric #268	1997-029725	1	SW¼20	1S	13E	348082	516
Eric #269	1997-029726	1	SW¼20	1S	13E	348083	517
Eric #270	1997-029727	1	SE¼20 & SW¼20	1S	13E	348084	518
Eric #271	1997-029728	1	SE¼20, SW¼20, NW¼29, NE¼29	1S	13E	348085	519
Eric #272	1997-029729	1	SW¼20&NW¼29	1S	13E	348086	520
Eric #273 amended	1998-000721	11	SE¼19&NE¼30	1S	13E	348087	521
Eric #274	1997-029731	1	NE¼20, NW¼20, SW¼17, SE¼17	1S	13E	348088	522
Eric #275	1997-029732	1	NW¼20 & SW¼17	1S	13E	348089	523
Eric #276	1997-029733	1	NW¼20 & SW¼17	1S	13E	348090	524
Eric #277	1997-029734	1	NW¼20 & SW¼17	1S	13E	348091	525
Eric #278	1997-029735	1	NW¼20 & SW¼17	1S	13E	348092	526
Eric #280	1997-029736	1	SE¼13 & NE¼24	1S	13E	348093	527
Eric #281	1997-029737	1	SW¼18&NW¼19	1S	14E	348094	528
Eric #282	1997-029738	1	SW¼18&NW¼19	1S	14E	348095	529
Eric #283	1997-029739	1	SW¼18&NW¼19	1S	14E	348096	530
Eric #284	1997-029740	1	SW¼18&NW¼19	1S	14E	348097	531
Eric #285	1997-029741	1	SW¼18, SE¼15, NW¼19, NE¼19	1S	14E	348098	532
Eric #286	1997-029742	1	SE¼18	1S	14E	348099	533
Eric #287	1997-029743	1	NE¼24	1S	13E	348100	534
Eric #288	1997-029744	1	NE¼24	1S	13E	348101	535
Eric #289	1997-029745	1	NE¼24	1S	13E	348102	536
Eric #290	1997-029746	1	NE¼24	1S	13E	348103	537
Eric #291	1997-029747	1	NE¼24 & NW¼24	1S	13E	348104	538
Eric #292	1997-029748	1	NW¼24	1S	13E	348105	539
Eric #293	1997-029749	1	NW¼24	1S	13E	348106	540
Eric #294	1997-029750	1	NW¼24	1S	13E	348107	541
Eric #295	1997-029751	1	NW¼24	1S	13E	348108	542
Eric #296	1997-029732	1	NE¼19	1S	14E	348109	543
Eric #297	1997-029753	1	NE¼19&S¼19	1S	14E	348110	544

PHOENIX, ARIZONA



Exhibit A

Name of Claim	Book of Records	Page	G&SRB&M Section	Township	Range	AMC	
Eric #298	1997-029754	1	NE¼19	1S	14E	348111	545
Eric #299	1997-029755	1	NE¼19 & SE¼19	1S	14E	348112	546
Eric #300	1997-029756	1	NE¼19	1S	14E	348113	547
Eric #301	1997-029757	1	NE¼19 & SE¼19	1S	14E	348114	548
Eric #302	1997-029758	1	NW¼19&NE¼19	1S	14E	348115	549
Eric #303	1997-029759	1	NW¼19 & NE¼19 & SW¼19 &	1S	14E	348116	550
Eric #304	1997-029760	1	NW¼19	1S	14E	348117	551
Eric #305	1997-029761	1	NW¼19&SW¼19	1S	14E	348118	552
Eric #306	1997-029762	1	NW¼19	1S	14E	348119	553
Eric #307	1997-029763	1	NW¼19 & SW¼19	1S	14E	348120	554
Eric #308	1997-029764	1	NW¼19	1S	14E	348121	555
Eric #309	1997-029765	1	NW¼19&SW¼19	1S	14E	348122	556
Eric #310	1997-029766	1	NW¼19	1S	14E	348123	557
Eric #311	1997-029767	1	SE¼19	1S	14E	348124	558
Eric #312	1997-029768	1	SE¼19	1S	14E	348125	559
Eric #313	1997-029769	1	SE¼19	1S	14E	348126	560
Eric #314	1997-029770	1	SE¼19 & SW¼19	1S	14E	348127	561
Eric #315	1997-029771	1	SW¼19	1S	14E	348128	562
Eric #316	1997-029772	1	NE¼23 & NW¼24	1S	13E	348129	563
Eric #317	1997-029773	1	NE¼23 & SE¼23 & NW¼24 &	1S	13E	348130	564
Eric #318	1997-029774	1	SE¼23&SW¼24	1S	13E	348131	565
Eric #319	1997-029775	1	NE¼23 & SE¼23 & NW¼24 &	1S	13E	348132	566
Eric #320	1997-029776	1	SE¼23 & SW¼24	1S	13E	348133	567
Eric #321	1997-029777	1	NW¼24 & SW¼24	1S	13E	348134	568
Eric #322	1997-029778	1	SW¼24	1S	13E	348135	569
Eric #323	1997-029779	1	NW¼24&SW¼24	1S	13E	348136	570
Eric #324	1997-029780	1	SW¼24	1S	13E	348137	571
Eric #325	1997-029781	1	NW¼24&SW¼24	1S	13E	348138	572
Eric #326	1997-029782	1	SW¼24	1S	13E	348139	573
Eric #327	1997-029783	1	NW¼24 & NE¼24 & SW¼24 &	1S	13E	348140	574
Eric #328	1997-029784	1	SW¼24&SE¼24	1S	13E	348141	575
Eric #329	1997-029785	1	NE¼26	1S	13E	348142	576
Eric #330	1997-029786	1	NE¼26	1S	13E	348143	577
Eric #331	1997-029787	1	SE¼23 & NE¼26 & SW¼24 &	1S	13E	348144	578
Eric #332	1997-029788	1	NE¼26 & NW¼25	1S	13E	348145	579
Eric #333	1997-029789	1	SW¼24 & NW¼25	1S	13E	348146	580
Eric #334	1997-029790	1	NE¼26 & NW¼25	1S	13E	348147	581
Eric #335	1997-029791	1	SW¼24&NW¼25	1S	13E	348148	582
Eric #336	1997-029792	1	NW¼25	1S	13E	348149	583
Eric #337	1997-029793	1	SW¼24&NW¼25	1S	13E	348150	584
Eric #338	1997-029794	1	NW¼25	1S	13E	348151	585
Eric #339	1997-029795	1	SW¼24 & NW¼25	1S	13E	348152	586
Eric #340	1997-029796	1	NW¼25	1S	13E	348153	587
Eric #341	1997-029797	1	SW¼24 & SE¼24 & NW¼25 &	1S	13E	348154	588
Eric #342	1997-029798	1	NW¼25&NE¼25	1S	13E	348155	589
Eric #343	1997-029799	1	SE¼26	1S	13E	348156	590
Eric #344	1997-029800	1	NE¼26 & SE¼26	1S	13E	348157	591
Eric #345	1997-029801	1	SE¼26	1S	13E	348158	592
Eric #346	1997-029802	1	NE¼26 & SE¼26	1S	13E	348159	593
Eric #347	1997-029803	1	SE¼26 & SW¼25	1S	13E	348160	594
Eric #348	1997-029804	1	NE¼26 & SE¼26 & NW¼25 &	1S	13E	348161	595
Eric #349	1997-029805	1	NW¼25&SW¼25	1S	13E	348162	596
Eric #350	1997-029806	1	NE¼35	1S	13E	348163	597
Eric #351	1997-029807	1	NE¼35	1S	13E	348164	598
Eric #352	1997-029808	1	NE¼35 & SE¼35	1S	13E	348165	599

PHOENIX, ARIZONA

Exhibit A

Name of Claim	Book of Records	Page	G&SRB&M Section	Township	Range	AMC	
Eric #353	1997-029809	1	NE $\frac{1}{4}$ 35 & SE $\frac{1}{4}$ 35	1S	13E	348166	600
Eric #354	1997-029810	1	SE $\frac{1}{4}$ 35	1S	13E	348167	601
Eric #355	1997-029811	1	NE $\frac{1}{4}$ 35 & SE $\frac{1}{4}$ 35	1S	13E	348168	602
Eric #356	1997-029812	1	NE $\frac{1}{4}$ 35&SE $\frac{1}{4}$ 35&SW $\frac{1}{4}$ 35&SE $\frac{1}{4}$ 35	1S	13E	348169	603
Eric #357	1997-029813	1	NW $\frac{1}{4}$ 35 & SW $\frac{1}{4}$ 35	1S	13E	348170	604
Eric #358	1997-029814	1	SW $\frac{1}{4}$ 35&NW $\frac{1}{4}$ 35	1S	13E	348171	605
Eric #359	1997-029815	1	NW $\frac{1}{4}$ 35 & SW $\frac{1}{4}$ 35	1S	13E	348172	606
Eric #360	1997-029816	1	NW $\frac{1}{4}$ 35 & SW $\frac{1}{4}$ 35	1S	13E	348173	607
Eric #361	1997-029817	1	SW $\frac{1}{4}$ 35	1S	13E	348174	608
Eric #362	1997-029818	1	SW $\frac{1}{4}$ 35	1S	13E	348175	609
Eric #363	1997-029819	1	SW $\frac{1}{4}$ 35	1S	13E	348176	610
Kay 1	1732	129-130	SW 1/4 SE 1/4 Section 21	1S	13E	312984	611
Kay 2	1732	131-132	SW 1/4 SE 1/4 Section 21	1S	13E	312985	612
Kay 3	1732	133-134	SW 1/4 SE 1/4 Section 21	1S	13E	312986	613
Kay 5	1732	137-138	NE 1/4 Section 34	1S	13E	312988	614
Kay 6	1732	139-140	NW 1/4 Section 22	1S	13E	312989	615
Kay 7	1732	141-142	NE 1/4 Section 34	1S	13E	312990	616
Kay 8	1732	143-144	NW 1/4 Section 22	1S	13E	312991	617
Kay 9	1732	145-146	NE 1/4 Section 34	1S	13E	312992	618
Kay 10	1762	147-148	NW 1/4 Section 22	1S	13E	312993	619
Kay 11	1732	149-150	NE 1/4 SE 1/4 Section 21	1S	13E	312994	620
Kay 12	1732	151-152	NW 1/4 SW 1/4 Section 22	1S	13E	312995	621
Kay 13	1732	153-154	SE 1/4 Section 34	1S	13E	312996	622
Kay 14	1732	155-156	SW 1/4 Section 22	1S	13E	312997	623
Kay 18	1732	163-164	NE $\frac{1}{4}$ NW $\frac{1}{4}$ Section22	1S	13E	313001	624
Kay 19E	1732	165-166	NE 1/4 Section 22	1S	13E	313002	625
Kay 19W	1732	167-168	NE 1/4 Section 22	1S	13E	313003	626
Kay 20E	1732	169-170	NE 1/4 NW 1/4 Section22	1S	13E	313004	627
Kay 20W	1732	171-172	NE 1/4 NW 1/4 Section22	1S	13E	313005	628
Kay 21E	1732	173-174	NE 1/4 NW 1/4 Section22	1S	13E	313006	629
Kay 21W	1732	175-176	NE 1/4 NW 1/4 Section22	1S	13E	313007	630
Kay 22	1732	177-178	NE 1/4 NW 1/4 Section22	1S	13E	313008	631
Kay 81	1732	179-180	NE 1/4 NW 1/4 Section 21	1S	13E	313009	632
Kay 82	1732	181-182	NW 1/4 Section 21	1S	13E	313010	633
Kay 83	1732	183-184	NE 1/4 NW 1/4 Section 21	1S	13E	313011	634
Kay 84	1732	185-186	NW 1/4 Section 21	1S	13E	313012	635
Kay 85	1732	187-188	NE 1/4 NW 1/4 Section 21	1S	13E	313013	636
Kay 86	1732	189-190	NW 1/4 Section 21	1S	13E	313014	637
Kay 87	1732	191-192	NE 1/4 NW $\frac{1}{4}$ SW 1/4 SE 1/4 Sect	1S	13E	313015	638
Kay 88	1732	193-194	NW 1/4 SW 1/4 Section 21	1S	13E	313016	639
Kay 129	1732	195-196	NE 1/4 Section 20	1S	13E	313017	640
Kay 130	1732	197-198	NE 1/4 Section 20	1S	13E	313018	641
Kay 131	1732	199-200	NE 1/4 Section 20	1S	13E	313019	642
Kay 132	1732	201-202	NE 1/4 Section 20	1S	13E	313020	643
Kay 133	1732	203-204	NE 1/4 Section 20	1S	13E	313021	644
Kay 134	1732	205-206	NE 1/4 Section 20	1S	13E	313022	645
Kay 135	1732	207-208	NE 1/4 SE 1/4 Section 20	1S	13E	313023	646
Kay 136	1732	209-210	NE 1/4 SE 1/4 Section 20	1S	13E	313024	647
Kay 137	1732	211-212	SE 1/4 Section 20	1S	13E	313025	648
Kay 138	1732	213-214	SE 1/4 Section 20	1S	13E	313026	649
Kay 141	1732	215-216	SE 1/4 Section 20	1S	13E	313027	650
Kay 142	1732	217-218	SE 1/4 Section 20	1S	13E	313028	651
Kay 143	1732	219-220	SE 1/4 Section 20	1S	13E	313029	652
Kay 145	1732	221-222	SE 1/4 Section 20	1S	13E	313030	653
Kay 146	1732	223-224	SE 1/4 Section 20	1S	13E	313031	654

PHOENIX ARZONA

Exhibit A

Name of Claim	Book of Records	Page	G&SRB&M Section	Township	Range	AMC	
Kay 147	1732	225-226	SE 1/4 Section 20	1S	13E	313032	655
Kay 148	1732	227-228	SE 1/4 Section 20	1S	13E	313033	656
Kay 149	1732	229-230	SE 1/4 Section 20	1S	13E	313034	657
Kay 150	1732	231-232	SE 1/4 Section 20	1S	13E	313035	658
Kay 152	604	874	NW 1/4 Section 28	1S	13E	47117	659
LD No. 1 Amended	711	870	NE 1/4 Section 23	1S	13E	47272	660
LD No. 2 Amended	693	556	NE 1/4 SE 1/4 Section 23	1S	13E	47273	661
LD No. 3 Amended	688	870	SE 1/4 Section 23	1S	13E	47274	662
LD No. 4 Amended	693	558	NE 1/4 Section 26	1S	13E	47275	663
LD No. 5 Amended	693	559	NE 1/4 SE 1/4 Section 26	1S	13E	47276	664
LD No. 6 Amended	693	560	SE 1/4 Section 26	1S	13E	47277	665
LD No. 7 Amended	693	561	NE 1/4 Section 35	1S	13E	47278	666
LD No. 8 Amended	693	562	NE 1/4 Section 35	1S	13E	47279	667
LD No. 9 Amended	716	365	NE 1/4 Section 23	1S	13E	47280	668
Margaret 69	559	854	NE 1/4 NW1/4 Section 22	1S	13E	45754	669
Margaret 69 East	568	276	NE 1/4 NW1/4 Section 22	1S	13E	45755	670
Margaret 133	559	860	SW 1/4 section 14	1S	13E	45820	671
Margaret 135	559	862	SW 1/4 section 14	1S	13E	45823	672
Margaret 137	559	864	NW 1/4 Section 23	1S	13E	45826	673
Margaret 138 Amended	574	588	NE 1/4 Section 22	1S	13E	45827	674
Margaret 139	559	866	NW 1/4 Section 23	1S	13E	45828	675
Margaret 140 Amended	574	589	NE 1/4 Section 22	1S	13E	45829	676
Margaret 153	564	531	SW SE 1/4 Ssction 14	1S	13E	45842	677
Margaret 154	564	532	SW SE 1/4 Ssction 14	1S	13E	45843	678
Margaret 155	564	533	NE 1/4 NW 1/4 Section 23	1S	13E	45844	679
Margaret 156	564	534	NE 1/4 NW 1/4 Section 23	1S	13E	45845	680
Margaret 157	559	874	NE 1/4 NW1/4 Section 22	1S	13E	45846	681
Margaret 159	559	876	NE 1/4 NW1/4 Section 22	1S	13E	45849	682
Margaret 161	559	878	NE 1/4 NW1/4 Section 22	1S	13E	45852	683
Margaret 162	559	879	NW 1/4 Section 22	1S	13E	45853	684
Margaret 162 West	568	282	NW 1/4 Section 22	1S	13E	45854	685
Margaret 163	559	880	SW 1/4 SE 1/4 Section 22	1S	13E	45855	686
Margaret 164 West	568	283	SW 1/4 Section 22	1S	13E	45857	687
Margaret 164 Amended	583	785	SW 1/4 Section 22	1S	13E	45856	688
Margaret 165	559	882	SW 1/4 SE 1/4 Section 22	1S	13E	45858	689
Margaret 166	559	883	SW 1/4 Section 22	1S	13E	45859	690
Margaret 166 West	568	284	NW 1/4 Section 22	1S	13E	45860	691
Margaret 217	559	884	NW 1/4 Section 23	1S	13E	45901	692
Margaret 218	559	885	NE 1/4 Section 22	1S	13E	45902	693
Margaret 219	559	886	NW 1/4 Section 23	1S	13E	45903	694
Margaret 220	559	887	NE 1/4 Section 22	1S	13E	45904	695
Margaret 221	559	888	NW 1/4 Section 23	1S	13E	45905	696
Margaret 222	559	889	NE 1/4 Section 22	1S	13E	45906	697
Margaret 223	559	890	SW 1/4 SE 1/4 Section 22	1S	13E	45907	698
Margaret 224	559	891	SE 1/4 Section 22	1S	13E	45908	699
Margaret 225 Amended	583	784	SW 1/4 Section 23	1S	13E	45909	700
Margaret 226 Amended	574	603	SE 1/4 Section 22	1S	13E	45910	701
Margaret 227	564	535	NE 1/4 NW 1/4 Section 23	1S	13E	45911	702
Margaret 228	564	536	NE 1/4 NW 1/4 Section 23	1S	13E	45912	703
Margaret 229	564	537	NE 1/4 NW 1/4 Section 23	1S	13E	45913	704
Margaret 230	564	538	SW 1/4 SE 1/4 Section 23	1S	13E	45914	705
Margaret 231	564	539	SW 1/4 SE 1/4 Section 23	1S	13E	45915	706
Margaret 233	559	894	SW 1/4 SE 1/4 Section 22	1S	13E	45916	707
Margaret 234	559	895	SW 1/4 Section 22	1S	13E	45917	708
Margaret 234 West	568	287	SW 1/4 Section 22	1S	13E	45918	709

HOBEN, ARIZONA

Exhibit A

Name of Claim	Book of Records	Page	G&SRB&M Section	Township	Range	AMC
Margaret 235	560					
Margaret 236 Amended	574	729	SW 1/4 SE 1/4 Section 22	1S	13E	45919
Margaret 237	560	604	SW 1/4 Section 22	1S	13E	45920
Margaret 238	560	731	SW 1/4 SE 1/4 Section 22	1S	13E	45921
Margaret 239	560	732	SW 1/4 Section 22	1S	13E	45922
Margaret 240	560	733	NE 1/4 NW 1/4 Section 27	1S	13E	45923
Margaret 241	560	734	NW 1/4 Section 27	1S	13E	45924
Margaret 242 Amended	574	735	NE 1/4 NW 1/4 Section 27	1S	13E	45925
Margaret 243	560	605	NW 1/4 Section 27	1S	13E	45926
Margaret 244 Amended	574	737	NE 1/4 NW 1/4 Section 27	1S	13E	45927
Margaret 245	560	606	NW 1/4 Section 27	1S	13E	45928
Margaret 246	560	739	NE 1/4 NW 1/4 Section 27	1S	13E	45929
Margaret 247	559	740	NW 1/4 Section 27	1S	13E	45930
Margaret 248 Amended	574	896	SW 1/4 Section 23	1S	13E	45931
Margaret 249	561	607	SE 1/4 Section 22	1S	13E	45932
Margaret 250	561	578	SW 1/4 Section 23	1S	13E	45933
Margaret 251	561	579	SE 1/4 Section 22	1S	13E	45934
Margaret 252	561	580	SW 1/4 Section 23	1S	13E	45935
Margaret 253	561	581	SE 1/4 Section 22	1S	13E	45936
Margaret 254	561	582	NW 1/4 Section 26	1S	13E	45937
Margaret 255	561	583	NE 1/4 Section 27	1S	13E	45938
Margaret 256	561	584	NW 1/4 Section 26	1S	13E	45939
Margaret 257	561	585	NE 1/4 Section 27	1S	13E	45940
Margaret 258	561	586	NW 1/4 Section 26	1S	13E	45941
Margaret 259	561	587	NE 1/4 Section 27	1S	13E	45942
Margaret 260	561	588	NW 1/4 Section 26	1S	13E	45943
Margaret 261	560	589	NE 1/4 Section 27	1S	13E	45944
Margaret 262	560	741	SW 1/4 SE 1/4 Section 27	1S	13E	45945
Margaret 263	560	742	SW 1/4 Section 27	1S	13E	45946
Margaret 264	560	743	SW 1/4 SE 1/4 Section 27	1S	13E	45947
Margaret 265	561	744	SW 1/4 Section 27	1S	13E	45948
Margaret 266	561	590	SW 1/4 Section 26	1S	13E	45949
Margaret 267	561	591	SE 1/4 Section 27	1S	13E	45950
Margaret 268	561	592	SW 1/4 Section 26	1S	13E	45951
Margaret 269	560	593	SE 1/4 Section 27	1S	13E	45952
Margaret 270	560	745	SW 1/4 SE 1/4 Section 27	1S	13E	45953
Margaret 271	560	746	SW 1/4 Section 27	1S	13E	45954
Margaret 272	560	747	SW 1/4 SE 1/4 Section 27	1S	13E	45955
Margaret 273	561	748	SW 1/4 Section 27	1S	13E	45956
Margaret 274	561	594	SW 1/4 Section 26	1S	13E	45957
Margaret 275	561	595	SE 1/4 Section 27	1S	13E	45958
Margaret 276	561	596	SW 1/4 Section 26	1S	13E	45959
Margaret 277	561	596	SE 1/4 Section 27	1S	13E	45960
Margaret 278	561	596	SW 1/4 SE 1/4 Section 26	1S	13E	45961
Margaret 279	561	597	SW 1/4 SE 1/4 Section 26	1S	13E	45962
Margaret 280	561	598	SW 1/4 SE 1/4 Section 26	1S	13E	45963
Margaret 281	561	599	SW 1/4 SE 1/4 Section 26	1S	13E	45964
Margaret 282	561	600	NE 1/4 NW 1/4 Section 26	1S	13E	45965
Margaret 283	567	603	NE 1/4 NW 1/4 Section 26	1S	13E	45966
Margaret 284	567	542	NE 1/4 NW 1/4 Section 26	1S	13E	45967
Margaret 285	567	543	NE 1/4 NW 1/4 Section 26	1S	13E	45968
Margaret 286	567	544	NW 1/4 SW 1/4 Section 23	1S	13E	45969
Margaret 287	564	545	SW 1/4 SE 1/4 Section 23	1S	13E	45970
Margaret 305	565	540	SW 1/4 SE 1/4 Section 23	1S	13E	45971
Margaret 306	565	739	NE 1/4 NW 1/4 Section 35	1S	13E	45985
		740	NW 1/4 Section 35	1S	13E	45986

PHOENIX ARIZONA

Exhibit A

Name of Claim	Book of Records	Page	G&SRB&M Section	Township	Range	AMC
						765
						766
						767
						768
						769
						770
						771
						772
						773
						774
						775
						776
						777
						778
						779
						780
						781
						782
						783
						784
						785
						786
						787
						788
						789
						790
						791
						792
						793
						794
						795
						796
						797
						798
						799
						800
						801
						802
						803
						804
						805
						806
						807
						808
						809
						810
						811
						812
						813
						814
						815
						816
						817
						818
						819
						820
						821
						822
						823
						824
						825
						826
						827
						828
						829
						830
						831
						832
						833
						834
						835
						836
						837
						838
						839
						840
						841
						842
						843
						844
						845
						846
						847
						848
						849
						850
						851
						852
						853
						854
						855
						856
						857
						858
						859
						860
						861
						862
						863
						864
						865
						866
						867
						868
						869
						870
						871
						872
						873
						874
						875
						876
						877
						878
						879
						880
						881
						882
						883
						884
						885
						886
						887
						888
						889
						890
						891
						892
						893
						894
						895
						896
						897
						898
						899
						900
						901
						902
						903
						904
						905
						906
						907
						908
						909
						910
						911
						912
						913
						914
						915
						916
						917
						918
						919
						920
						921
						922
						923
						924
						925
						926
						927
						928
						929
						930
						931
						932
						933
						934
						935
						936
						937
						938
						939
						940
						941
						942
						943
						944
						945
						946
						947
						948
						949
						950
						951
						952
						953
						954
						955
						956
						957
						958
						959
						960

PHOENIX, ARIZONA

Exhibit A

Name of Claim	Book of Records	Page	G&SRB&M Section	Township	Range	AMC	
Resolution No. 22	Dkt 1715	536	S½SW¼SW¼34	1S	13E	355477	820
East No. 9A	2001	886	SW1/429,SE1/429	1S	13E	355529	821
Oak No. 38A	2001	30897	SW1/428	1S	13E	355530	822
Oak No. 39A	2001	30890	SW1/428	1S	13E	355531	823
Oak No. 40A	2001	30892	SE1/429	1S	13E	355532	824
Oak No. 41A	2001	30894	SE1/429	1S	13E	355533	825
Sun #62A (new claim)	2001	899	SW1/428	1S	13E	355534	826
Sun #63A (new claim)	2001	901	SW1/428	1S	13E	355535	827
Sun #64A (new claim)	2001	903	SW&SE1/428	1S	13E	355536	828
Dan 1	2002	868	SE1/4 3	2S	12E	356180	829
Dan 2	2002	869	SE1/42	2S	12E	356181	830
Dan 3	2002	870	SW1/411	2S	12E	356182	831
Dan 4	2002	871	SE1/4NE1/411	2S	12E	356183	832
Dan 5	2002	872	NW1/4SW1/412,NEWSE1/411	2S	12E	356184	833
Dan 6	2002	873	SE1/4SW1/4 36	1S	12E	356185	834
Dan 7	2002	874	SE1/4SW1/4 36	1S	12E	356186	835
Dan 8	2002	875	SW1/4SE1/4 1,NE1/4 12	2S	12E	356187	836
Dan 9	2002	876	SE1/4SW1/4 1,NE1/4 12	2S	12E	356188	837
Dan 10	2002	877	SE1/4 1	2S	12E	356189	838
Dan 11	2002	878	NE1/412	2S	12E	356190	839
Dan 12	2002	879	NE1/412	2S	12E	356191	840
Dan 13	2002	880	SE1/41,NE1/412	2S	12E	356192	841
Dan 14	2002	881	NE1/4SE1/412	2S	12E	356193	842
Dan 15	2002	882	NE1/4SE1/412	2S	12E	356194	843
Dan 16	2002	883	NE1/412	2S	12E	356195	844
Dan 17	2002	884	SW1/4 1	2S	12E	356196	845
Dan 18	2002	885	SW1/4SE1/4 1	2S	12E	356197	846
Dan 19	2002	886	NW1/411	2S	12E	356198	847
Dan 20	2002	887	SW1/411	2S	12E	356199	848
Dan 21	2002	888	NW1/4SW1/411	2S	12E	356200	849
Dan 22	2002	889	NW1/4SW1/411	2S	12E	356201	850
Dan 23	2002	890	NW1/4SW1/411	2S	12E	356202	851
Dan 24	2002	891	NW1/4NE1/4 2	2S	12E	356203	852
Legal Tender 1 amended	2003	12154	North West 1/4 Section 1	2S	12E	356884	853
Legal Tender 2 amended	2003	12155	North West 1/4 Section 1	2S	12E	356885	854
Legal Tender 3 amended	2003	12156	South West 1/4 Section 1	2S	12E	356886	855
Legal Tender 4 amended	2003	12157	South West 1/4 Section 1	2S	12E	356887	856
Legal Tender 5 amended	2003	12158	North West 1/4 Section 1	2S	12E	356888	857
Legal Tender 6 amended	2003	12159	North West 1/4 Section 1	2S	12E	356889	858
Legal Tender 7 amended	2003	12160	North West 1/4 Section 1	2S	12E	356890	859
Legal Tender 8 amended	2003	12161	North West 1/4 Section 1	2S	12E	356891	860
Legal Tender 9 amended	2003	12162	South East 1/4 Section 1	2S	12E	356892	861
Legal Tender 10 amended	2003	12163	South East 1/4 Section 1	2S	12E	356893	862
Legal Tender 11 amended	2003	12164	North East 1/4 Section 1	2S	12E	356894	863
Legal Tender 12 amended	2003	12165	North East 1/4 Section 1	2S	12E	356895	864
Legal Tender 13 amended	2003	12066	South West 1/4 Section 6	2S	13E	356865	865
Legal Tender 14 amended	2003	12167	South West 1/4 Section 6	2S	13E	356866	866
Legal Tender 15 amended	2003	12168	South West 1/4 Section 6	2S	13E	356867	867
Legal Tender 16 amended	2003	12169	South East 1/4 Section 6	2S	13E	356896	868
Legal Tender 17 amended	2003	12170	North West 1/4 Section 6	2S	13E	356868	869
Legal Tender 18 amended	2003	12171	North West 1/4 Section 6	2S	13E	356869	870
Legal Tender 19 amended	2003	12172	South West 1/4 Section 32	1S	13E	356897	871
Legal Tender 20 amended	2003	12173	South East 1/4 Section 32	1S	13E	356870	872
Legal Tender 21 amended	2003	12174	South East 1/4 Section 33	1S	13E	356871	873
Legal Tender 22 amended	2003	12175	South East 1/4 Section 32	1S	13E	356872	874

PINAL, ARIZONA

Exhibit A

Name of Claim	Book of Records	Page	G&SRB&M Section	Township	Range	AMC	
Legal Tender 23	2002	69016	North West 1/4 Section 32	1S	13E	356933	875
Galaxy No. 1	2004	2354	SW1/41	2S	12E	359395	876
Gladiator No. 1	2004	2355	NW1/432	1S	13E	359396	877
Gladiator No. 2	2004	2356	NW1/4NE1/432	1S	13E	359397	878
Gladiator No. 3	2004	2357	NE1/432	1S	13E	359398	879
Gladiator No. 4	2004	2358	SW1/429,NW1/432	1S	13E	359399	880
Gladiator No. 5	2004	2359	SW1/4SE1/429,NW1/4NE1/432	1S	13E	359400	881
Gladiator No. 6	2004	2360	SE1/429,NE1/432	1S	13E	359401	882
Gladiator No. 7	2004	2361	NE1/4,SE1/4,NW1/4&SW1/429	1S	13E	359402	883
Gladiator No. 8	2004	2362	NE1/4SE1/429	1S	13E	359403	884
Gladiator No. 9	2004	2363	NW1/4SW1/428,NE1/4SE1/429	1S	13E	359404	885
Olga 1	2004	86442	NW 1/4 Section 28	1S	13E	362903	886
Olga 2	2004	86443	NW 1/4 Section 28	1S	13E	362904	887
Olga 3	2004	86444	NE 1/4 Section 29	1S	13E	362905	888
Olga 4	2004	86445	NE 1/4 Section 29	1S	13E	362906	889
Olga 5	2004	86446	SW 1/4 Section 27	1S	13E	362907	890
Olga 6	2004	86447	SW 1/4 Section 27	1S	13E	362908	891
Olga 11	2005	55415	NW 1/4 Section 34	1S	13E	365450	892
Olga 12	2005	55416	NW 1/4 Section 34	1S	13E	365451	893
Olga 13	2005	55417	NE 1/4 Section 34	1S	13E	365452	894
Olga 14	2005	55418	NE 1/4 Section 34	1S	13E	365453	895
Kay 15A	2003	4012	SE 1/4 Section 34	1S	13E	357097	896
Kay 140A	2003	4013	SE 1/4 Section 20	1S	13E	357098	897
Kay 151	1753	767-768	NE 1/4 Section 29	1S	13E	315168	898

RECEIVED  
 BLM AZ STATE OFFICE  
 2010 JUL 22 A 10: 36  
 PHOENIX, ARIZONA

United States Department of the Interior  
 Bureau of Land Management  
 LANDS/RECREATION & PLANNING  
 ONE N CENTRAL AVE  
 PHOENIX, AZ 85004 -2203  
 Phone:

Receipt

No: 2175535

Transaction #: 2245055		<b>ENTERED INTO COMPUTER</b>	
Date of Transaction: 07/22/2010			
CUSTOMER:	RESOLUTION COPPER MINING LLC 102 W MAGMA HEIGHTS DR SUPERIOR, AZ 85173-2523 US	JUL 27 2010 JB	

LINE #	QTY	DESCRIPTION	REMARKS	UNIT PRICE	TOTAL
1	1.00	LOCATABLE MINERALS / MINING CLAIMS-NOT NEW-UNADJUD, ONE AUTH NO. ONLY / MINING CLAIM MONEY RECEIVED CASES: AMC60069/\$125720.00	MAINT 2011/898	- n/a -	125720.00
<b>TOTAL:</b>					<b>\$125,720.00</b>

PAYMENT INFORMATION			
1	AMOUNT:	125720.00	POSTMARKED: N/A
	TYPE:	CHECK	RECEIVED: 07/22/2010
	CHECK NO:	11328	
	NAME:	RESOLUTION COPPER MINING LLC 102 W MAGMA HEIGHTS DR SUPERIOR AZ 85173-2523 US	

REMARKS

This receipt was generated by the automated BLM Collections and Billing System and is a paper representation of a portion of the official electronic record contained therein.



312984  
315168  
316548  
347702  
348024  
355456  
355529  
356180

45684  
46919  
60069

— 356865  
356884  
356933  
357097  
359395  
362903  
365450

**ENTERED INTO COMPUTER**  
 JUL 27 2010 *PB*

**Message:**  
 898 ROWS RETRIEVED

**CBS Export Results Report**

- LR2000 Production
- Case Recordation
- View
- Mining Claims
- View/Update
- Mass Owner
- Mass Action
- Mass Remarks
- Status
- View
- LLD / Land
- View LLD
- Customer Name
- New
- View/Update
- Transaction Rpts
- Mass Upd Report
- BBS Export
- BBS Import Rpt
- Data Scan
- Case Scan
- Administration
- My Permissions
- Decode Tables

Include Resolved Records

**Record Status**

- Error Records (E/M/I)
- Accepted Records (A/W)
- "On Hold" Records (H)
- All Records (for/s/n or receipt nr)
- Exported, No Results From CBS
- New (not yet exported)

**Search Criteria**

Enter export Date (mm/dd/yyyy) ALL

Serial Number match (optional)

Receipt Nr (optional) 2175535

Export Nr (exclusive)

LR2000 User (defaults to login) ALL

Query

Reset

**Responsible Area (Errors Only)**

- User (U,X)
- Programmer (P,X)
- All (U,P,X)

User Guide

LR2000 Reports

CMR Reports

Switch Screen

**Function Keys**

<	Back
>	Forward
Alt-F2	Switch
Alt-F4	Close
Backspace	Back

	Resend?	Export Nr	A/D	Serial Nr	Multi	Code	\$ Amount	Remarks	Receipt Nr	LR2000 User	#Msg	Resolved?	OK	Stat1	Area	CBS Msg 1	Stat2	Area	Msg 2	CBS 392 ID	392 \$ Amt	Action
1	<input type="checkbox"/>	2670075	A	AMC60069		682	140.00	2011	2175535	PAULINEB		<input type="checkbox"/>								1500652	125720.00	7/27/2
2	<input type="checkbox"/>	2670076	A	AMC60083		682	140.00	2011	2175535	PAULINEB		<input type="checkbox"/>								1500652	125720.00	7/27/2
3	<input type="checkbox"/>	2670077	A	AMC60084		682	140.00	2011	2175535	PAULINEB		<input type="checkbox"/>								1500652	125720.00	7/27/2
4	<input type="checkbox"/>	2670078	A	AMC60085		682	140.00	2011	2175535	PAULINEB		<input type="checkbox"/>								1500652	125720.00	7/27/2
5	<input type="checkbox"/>	2670079	A	AMC60086		682	140.00	2011	2175535	PAULINEB		<input type="checkbox"/>								1500652	125720.00	7/27/2
6	<input type="checkbox"/>	2670080	A	AMC60087		682	140.00	2011	2175535	PAULINEB		<input type="checkbox"/>								1500652	125720.00	7/27/2
7	<input type="checkbox"/>	2670081	A	AMC60088		682	140.00	2011	2175535	PAULINEB		<input type="checkbox"/>								1500652	125720.00	7/27/2
8	<input type="checkbox"/>	2670082	A	AMC60089		682	140.00	2011	2175535	PAULINEB		<input type="checkbox"/>								1500652	125720.00	7/27/2
9	<input type="checkbox"/>	2670083	A	AMC60090		682	140.00	2011	2175535	PAULINEB		<input type="checkbox"/>								1500652	125720.00	7/27/2
10	<input type="checkbox"/>	2670084	A	AMC60091		682	140.00	2011	2175535	PAULINEB		<input type="checkbox"/>								1500652	125720.00	7/27/2
11	<input type="checkbox"/>	2670085	A	AMC60092		682	140.00	2011	2175535	PAULINEB		<input type="checkbox"/>								1500652	125720.00	7/27/2
12	<input type="checkbox"/>	2670086	A	AMC60093		682	140.00	2011	2175535	PAULINEB		<input type="checkbox"/>								1500652	125720.00	7/27/2
13	<input type="checkbox"/>	2670087	A	AMC60094		682	140.00	2011	2175535	PAULINEB		<input type="checkbox"/>								1500652	125720.00	7/27/2
14	<input type="checkbox"/>	2670088	A	AMC60095		682	140.00	2011	2175535	PAULINEB		<input type="checkbox"/>								1500652	125720.00	7/27/2
15	<input type="checkbox"/>	2670089	A	AMC60096		682	140.00	2011	2175535	PAULINEB		<input type="checkbox"/>								1500652	125720.00	7/27/2
16	<input type="checkbox"/>	2670090	A	AMC60097		682	140.00	2011	2175535	PAULINEB		<input type="checkbox"/>								1500652	125720.00	7/27/2
17	<input type="checkbox"/>	2670091	A	AMC60098		682	140.00	2011	2175535	PAULINEB		<input type="checkbox"/>								1500652	125720.00	7/27/2
18	<input type="checkbox"/>	2670092	A	AMC60099		682	140.00	2011	2175535	PAULINEB		<input type="checkbox"/>								1500652	125720.00	7/27/2
19	<input type="checkbox"/>	2670093	A	AMC60100		682	140.00	2011	2175535	PAULINEB		<input type="checkbox"/>								1500652	125720.00	7/27/2
20	<input type="checkbox"/>	2670094	A	AMC60101		682	140.00	2011	2175535	PAULINEB		<input type="checkbox"/>								1500652	125720.00	7/27/2

Lead file #s

18#5

312984-

315168-

316548-

347702-

348024-

355456-

355529-

356180-

356865-

356884-

356933-

357097-

359395-

362903-

365450-

( 45684-

46919-

60069-

AMC 60067  
347702  
348024  
312984  
46919  
45684  
353456  
355529  
356180  
356884  
356865  
356933  
359395  
362903  
365450  
357097  
315168

July 29, 2009

United States Department of Interior  
BUREAU OF LAND MANAGEMENT  
Arizona State Office  
Records Section  
One North Central  
Suite 800  
Phoenix, Arizona 85004

**NOTICE OF INTENT TO HOLD**  
**ANNUAL CLAIM MAINTENANCE FEES for 2009/2010,**  
**By RESOLUTION COPPER MINING LLC.**

To Whom It May Concern:

The Final Rule as published in the Federal Register implements provisions of the Interior Department and related agencies, Appropriations Act of 1993 (the "Act") that requires an annual rental fee of \$140.00 for each unpatented mining claim and site located and held under the General Mining Law of 1872.

This will serve as notice that **RESOLUTION COPPER MINING LLC.**, a Delaware Corporation, whose address for purposes of this filing is **105 Magma Heights, Superior, Arizona 85273** intends to hold the mining claims and /or mill sites described in **Exhibit A** attached hereto for the assessment years 2009/2010, by payment of the annual claim maintenance fee of \$140.00 per claim or site. Payment of **\$125,720.00** is made herewith for such assessment year for each of the unpatented lode claims and sites. The name, BLM serial number, book and page or index number of recording of the location notice is official records of Pinal County, Arizona, of which are set forth in **Exhibit A** attached hereto and by this reference incorporated herein.


Sincerely,

**David Salisbury**  
**President**  
**RESOLUTION COPPER COMPANY**  
**Manager**  
**RESOLUTION COPPER MINING LLC.**

State of Arizona County of Pinal  
Subscribed and Sworn to before me this 31st  
day of July year 2009  
Olga Martinez  
Notary Public

Telephone 520-689-3341

Cc: file



PHOENIX, ARIZONA  
2009 AUG - 3 P 12: 27  
RECEIVED  
BLM AZ STATE OFFICE

ENTERED INTO COMPUTER

8/19/09 Dgg

A Limited Liability Company

**RESOLUTION COPPER MINING LLC  
NOTICE OF INTENT TO HOLD THE FOREGOING UNPATENTED MINING CLAIMS  
FOR THE YEARS 2009/2010**

Name of Claim	Book of Records	Page	G&SRB&M Section	Township	Range	AMC	
Red Brick 1 (Placer)	38	262	NW1/4 4	2S	12E	60069	1
Apex amended	41	72	SW1/4 25	1S	12E	60083	2
Ash No. 1	40	272	SE 1/4 25	1S	12E	60084	3
Ash No. 6	40	276	NE1/4NW1/4 29	1S	13E	60085	4
Ash No. 8	40	278	NE1/4SE1/4SW1/4NW1/4 30	1S	13E	60086	5
Ash No. 9	40	279	NE1/4SE1/4 25	1S	12E	60087	6
Ash No. 10	40	280	NE1/4SE1/4 25	1S	12E	60088	7
Ash No. 11	40	281	NE1/4 25	1S	12E	60089	8
Ash No. 12	40	282	NE1/4 25, NW1/4 30	1S	12E	60090	9
Ash No. 13	40	283	NW1/4NE1/4 30, NW1/4 29	1S	13E	60091	10
Ash No. 14	40	284	NW1/4 29	1S	13E	60092	11
Ash No. 15	40	285	NW1/4NE1/4 29	1S	13E	60093	12
Ash No. 16 amended	42	179	NW1/4NE1/4SE1/4SW1/4 25	1S	12E	60094	13
Ash No. 17	Dkt362	255	NE1/4 29	1S	13E	60095	14
Ash No. 18	Dkt362	256	NW1/4NE1/4 29	1S	13E	60096	15
Ash No. 19	Dkt362	257	NW1/4 29	1S	13E	60097	16
Ash No. 20	Dkt362	258	NW1/4 29	1S	13E	60098	17
Ash No. 21	Dkt362	259	NW1/4 29	1S	13E	60099	18
Ash No. 22	Dkt362	260	NW1/4NE1/4 30	1S	13E	60100	19
Ash No. 23	Dkt362	261	NE1/4 30	1S	13E	60101	20
Ash No. 24	Dkt362	262	NW1/4NE1/4 30	1S	13E	60102	21
Ash No. 25	Dkt362	263	NW1/4 30	1S	13E	60103	22
Ash No. 26	Dkt362	264	NE1/4 25	1S	12E	60104	23
Ash No. 27	Dkt362	265	NE1/4 25	1S	12E	60105	24
Ash No. 28	Dkt362	266	NE1/4 25	1S	12E	60106	25
Ash No. 29	Dkt362	267	NW1/4NE1/4 25	1S	12E	60107	26
Russ No. 8	Dkt687	360	NW1/4 25	1S	12E	60108	27
Russ No. 9	Dkt687	361	NW1/4 25	1S	12E	60109	28
Russ No. 10	Dkt687	362	NW1/4 25	1S	12E	60110	29
Russ No. 11	Dkt687	363	NW1/4 25	1S	12E	60111	30
Russ No. 12	Dkt687	364	NW1/4NE1/4 25	1S	12E	60112	31
Russ No. 13	Dkt687	365	NE1/4 26, SE1/4 23	1S	12E	60113	32
Russ No. 14	Dkt687	366	NE1/4 26, SE1/4 23	1S	12E	60114	33
Russ No. 15	Dkt687	367	NW1/4 25, NE1/4 26, SE1/4 23, SW1/4 24	1S	12E	60115	34
Russ No. 16	Dkt687	368	NW1/4 25, SW1/4 24	1S	12E	60116	35
Russ No. 17A	Dkt693	225	NW1/4 25, SW1/4 24	1S	12E	60117	36
Russ No. 18A	Dkt693	226	NW1/4 25, SW1/4 24	1S	12E	60118	37
Russ No. 19A	Dkt693	227	NW1/4 25, SW1/4 24	1S	12E	60119	38
Russ No. 20A	Dkt693	228	SE1/4 SW1/4 24, NW1/4 NE1/4 25	1S	12E	60120	39
Russ No. 21	Dkt687	373	SE1/4 24, NE1/4 25	1S	12E	60121	40
Russ No. 22	Dkt687	374	SE1/4 24, NE1/4 25	1S	12E	60122	41
Russ No. 23	Dkt687	375	SE1/4 24, NE1/4 25	1S	12E	60123	42
Russ No. 24	Dkt687	376	SE1/4 24, NE1/4 25	1S	12E	60124	43
Black Foot No. 1	F	351	SW1/4 SE1/4 25	1S	12E	60125	44
Black Rock No. 1	41	73	SW1/4 25	1S	12E	60201	45
Hard Rock N. 8	H	461	SE1/4 36	1S	12E	60126	46
Hard Rock No. 13	39	43	SE1/4 36	1S	12E	60129	47
Hard Rock No. 14	39	44	SE1/4 36	1S	12E	60130	48
Monarch No. 1	F	354	SE1/4 SW1/4 36	1S	12E	60131	49

2009 AUG - 3 P 12: 27

RECEIVED  
BLM AZ STATE OFFICE

Exhibit A

Name of Claim	Book of Records	Page	G&SRB&M Section	Township	Range	AMC	
Nadene amended	41	75	SE1/4 36	1S	12E	60132	50
Nadene No. 1 amended	41	74	SE1/4 36	1S	12E	60133	51 ✓
Oak No. 9	34	69	NW1/4SE1/4SW1/4	1S	13E	60136	52 ✓
Oak No. 18	34	391	SW1/4 32	1S	13E	60141	53
Oak No. 19	34	392	SW1/4 32	1S	13E	60142	54
Oak No. 20 amended	2002	66912	SW1/4, 32	1S	13E	60143	55
Oak No. 21	34	394	SW1/4 32, SE1/4SW1/4 31	1S	13E	60144	56
Oak No. 22	34	395	SW1/432, SE1/4SW1/431	1S	13E	60145	57
Oak No. 23	34	396	SW1/432, SE1/4SW1/431	1S	13E	60146	58
Oak No. 24	34	397	SW1/431	1S	12E	60147	59
Oak No. 25	34	398	SE1/436	1S	12E	60148	60
Oak No. 26	34	399	SE1/436	1S	12E	60149	61
Oak No. 27	34	400	SE1/436	1S	12E	60150	62
Pine No. 1	Dkt717	441	NW1/4SW1/436	1S	12E	60151	63
Pine No. 2	Dkt717	442	NW1/4NE1/4SE1/4SW1/436	1S	12E	60152	64
Pine No. 3	Dkt717	443	NE1/4SE1/436	1S	12E	60153	65
Pine No. 4	Dkt717	444	NE1/4SE1/436	1S	12E	60154	66
Pine No. 5	Dkt717	445	NE1/4SE1/436	1S	12E	60155	67
Pine No. 6	Dkt717	446	NE1/4SE1/436	1S	12E	60156	68
Pine No. 7	Dkt717	447	NE1/4SE1/436	1S	12E	60157	69 ✓
Pine No. 8	Dkt717	448	NE1/436	1S	12E	60158	70
Pine No. 9	Dkt717	449	NE1/436	1S	12E	60159	71
Oak No. 33	Dkt198	499	NE1/429	1S	13E	60160	72
Oak No. 34	Dkt198	500	NE1/429	1S	13E	60161	73
Oak No. 35	Dkt198	501	NE1/429, NW1/428	1S	13E	60162	74
Oak No. 36	Dkt198	502	NW1/428	1S	13E	60163	75
Oak No. 37	Dkt198	503	NW1/428	1S	13E	60164	76
Oak No. 38 amended	2001	30896	NW1/4SW1/428	1S	13E	60165	77
Oak No. 39 amended	2001	30889	NW1/4SW1/428	1S	13E	60166	78
Oak No. 41 amended	2001	30893	NE1/4SE1/429	1S	13E	60168	79
Oak No. 42 Amended	2001	30895	NE1/4SE1/429	1S	13E	60169	80
Oak No. 43	Dkt198	509	SE1/429NE1/432	1S	13E	60170	81
Oak No. 44	Dkt198	510	NE1/432	1S	13E	60171	82
Palace No. 1 amended	41	71	NW1/4SW1/425	1S	12E	60172	83
Ace amended	2002	66913	NE1/4, 1	2S	12E	60173	84 ✓
Ace 1	Dkt142	525	NE1/41	2S	12E	60174	85 ✓
Ace 2	Dkt142	526	NE1/41	2S	12E	60175	86
Ace 3	Dkt142	527	NE1/4SE1/41	2S	12E	60176	87
Ace 4	Dkt142	528	NE1/4SE1/41	2S	12E	60177	88
Ace 5	Dkt142	529	NE1/4SE1/41	2S	12E	60178	89
Ace 6	Dkt142	530	SE1/41	2S	12E	60179	90
Alto amended	2002	66914	NW1/4, 1	2S	12E	60180	91
Alto No. 1 amended	2002	66915	NW1/4, 1	2S	12E	60181	92
Alto No. 2 amended	2002	66916	NW1/41	2S	12E	60182	93
Alto No. 3 amended	2002	66917	NW1/41	2S	12E	60183	94
Alto No. 4	39	615	NW1/4SW1/41	2S	12E	60184	95
Alto No. 5	39	616	SW1/41	2S	12E	60185	96
Alto No. 7	39	618	NW1/4NE1/4SE1/4SW1/41	2S	12E	60187	97 ✓
Alto No. 8 amended	2002	66918	NW1/4, 1	2S	12E	60188	98
Alto No. 9 amended	2002	66919	NW1/4, 1	2S	12E	60189	99
Alto No. 10 amended	2002	66920	NW1/4, 1	2S	12E	60190	100 ✓
Alto No. 11	39	622	NW1/4NE1/41	2S	12E	60191	101
Arizona	39	396	SW1/42, NWV1/411	2S	12E	60192	102
Big Ledge amended	41	190	NE1/4SE1/42	2S	12E	60193	103
Wes No. 1	Dkt711	280	NW1/426	1S	12E	60195	104 ✓

2009 AUG - 3 P 12: 27

RECEIVED  
PLM AZ STATE OFFICE

Exhibit A

Name of Claim	Book of Records	Page	G&SRB&M Section	Township	Range	AMC	
Wes No.2	Dkt711	281	NW1/4NE1/426	1S	12E	60196	105
Brooklyn amended # 2	40	36	SE1/42	2S	12E	60197	106 ✓
Chicago amended	39	399	SW1/42	2S	12E	60198	107
Gardner amended #2	46	20	NW1/4SW1/42,NE1/4SE1/43	2S	12E	60199	108
Gussie amended	34	184	NW1/4SW1/42	2S	12E	60200	109
Hard Rock No. 2	41	193	NE1/42	2S	12E	60203	110
Hard Rock No. 6	H	457	SW1/41,NE1/4SE1/42	2S	12E	60204	111
Hard Rock No. 7	H	460	NE1/42	2S	12E	60205	112
Hard Rock No. 11	36	60	NW1/4SW1/41,NE1/4SE1/42	2S	12E	60206	113
Hard Rock No. 12	36	61	NE1/42,NW1/41	2S	12E	60207	114 ✓
Horn Silver amended	41	191	NE1/42	2S	12E	60208	115
Horn Silver No. 1	41	195	NE1/42	2S	12E	60209	116
Jane	41	192	NE1/42	2S	12E	60210	117
Johnnie (Little) amended	34	185	NW1/42,NE1/4 3	2S	12E	60211	118
Katie amended	246	21	NW1/42,NE1/4 3	2S	12E	60212	119
Legal-Tender amend #2	41	189	NE1/4NW1/4 2	2S	12E	60213	120
Libbie amended #2	34	186	SW1/4 2	2S	12E	60214	121
Libbie (No.1 amended)	34	187	SW1/4 2	2S	12E	60215	122
Libbie No. 2 amended	34	188	SW1/4 2	2S	12E	60216	123
Maggie	39	397	NW1/4 2	2S	12E	60218	124
Michigan amended	39	400	SW1/4 2	2S	12E	60219	125
New York amended #2	40	35	SE1/4 2	2S	12E	60220	126
Rube amended	34	189	SW1/4 2	2S	12E	60221	127
Ruby amended #2	34	190	NW1/4SW1/4 2	2S	12E	60222	128
Sallie	34	195	NW1/42,NE1/4 3	2S	12E	60223	129
Apache Leap	26	353	SW1/41,SE1/4 2	2S	12E	60224	130
Cobre Verde	39	213	NW1/4NE1/4 11	2S	12E	60225	131 ✓
Cobre Verde No.1	1/AM/MI	252	NW1/4NE1/4 11	2S	12E	60226	132
Connecting Link	1/AM/MI	313	SW1/41,NW1/4NE1/4 12	2S	12E	60227	133
Connecting Link No. 1	1/AM/MI	204	NW1/4NE1/4 11	2S	12E	60228	134
Connecting Link No. 2	1/AM/MI	205	NE1/4 11,SE1/4 2	2S	12E	60229	135
Connecting Link No. 3	1/AM/MI	206	NE1/4 11,SE1/4 2	2S	12E	60230	136
Connecting Link No. 4	1/AM/MI	207	NE1/4 11,NW1/4 12,SE1/4 2	2S	12E	60231	137
Dacite No. 12	39	69	SE1/412	2S	12E	60238	138 ✓
Dacite No. 13	39	70	SW1/47	2S	13E	60239	139
San Juan	D	42	SE1/4SW1/42	2S	12E	60244	140
South Syndicate No. 1	40	256	SE1/41	2S	12E	60245	141
South Syndicate No. 2	40	259	SE1/41	2S	12E	60246	142
South Syndicate No. 3	40	260	SE1/41	2S	12E	60247	143
South Syndicate No. 4	40	261	SE1/41	2S	12E	60248	144
South Syndicate No. 5	40	262	SW1/46	2S	13E	60249	145
Sun #2	DktS09	313	NW1/4NE1/432	1S	13E	60250	146
Sun #3	Dkt509	314	NE1/432	1S	13E	60251	147
Sun #4	Dkt509	315	NW1/4NE1/4SW1/4SE1/432	1S	13E	60252	148 ✓
Sun #5	Dkt509	316	NE1/42	1S	13E	60253	149
Sun #6	Dkt509	317	SW1/4SE1/432	1S	13E	60254	150
Sun #7	Dkt509	318	SE1/432	1S	13E	60255	151
Sun #8	Dkt509	319	SW1/4SE1/432	1S	13E	60256	152
Sun #9	Dkt509	320	SE1/432	1S	13E	60257	153
Sun #10	Dkt509	321	SW1/4SE1/432	1S	13E	60258	154
Sun #11	Dkt 509	322	SE1/432	1S	13E	60259	155
Sun #12	Dkt509	323	SW1/4SE1/432	1S	13E	60260	156
Sun #13	Dkt509	324	SE1/42	2S	13E	60261	157
Sun #14	Dkt509	325	NW1/46	2S	13E	60262	158
Sun #15	Dkt509	326	NW1/4NE1/46	2S	13E	60263	159

RECEIVED  
BLM AZ STATE OFFICE

Exhibit A

Name of Claim	Book of Records	Page	G&SRB&M Section	Township	Range	AMC	
Sun #16	Dkt509	327	NW1/46	2S	13E	60264	160
Sun #17	Dkt509	328	NW1/4NE1/46	2S	13E	60265	161
Sun #18	Dkt509	329	NW1/46	2S	13E	60266	162
Sun #19	Dkt509	330	NW1/4NE1/46	2S	13E	60267	163
Sun #20	Dkt509	331	NW1/46	2S	13E	60268	164
Sun #21	Dkt509	332	NW1/4NE1/46	2S	13E	60269	165
Sun #22	Dkt509	333	NW1/4SW1/46	2S	13E	60270	166 ✓
Sun #23	Dkt509	334	NW1/4NE1/4SE1/4SW1/46	2S	13E	60271	167
Sun #24	Dkt509	335	SW1/46	2S	13E	60272	168
Sun #25	Dkt509	336	SW1/4SE1/46	2S	13E	60273	169
Sun #26	Dkt509	337	SW1/46	2S	13E	60274	170
Sun #27	Dkt509	338	SW1/4SE1/46	2S	13E	60275	171
Sun #28	Dkt509	339	SW1/4SE1/46	2S	13E	60276	172
Sun #29	Dkt509	340	SE1/46	2S	13E	60277	173
Sun #30	Dkt509	341	SE1/46	2S	13E	60278	174
Sun #31	Dkt509	342	SE1/46	2S	13E	60279	175
Sun #32	Dkt509	343	SE1/4NE1/46	2S	13E	60280	176
Sun #33	Dkt509	344	NE1/46	2S	13E	60281	177
Sun #34	Dkt509	345	NE1/46	2S	13E	60282	178
Sun #35	Dkt509	346	NE1/46	2S	13E	60283	179
Sun #36	Dkt509	347	NE1/46	2S	13E	60284	180
Sun #37	Dkt509	348	SE1/432.SW1/433	1S	13E	60285	181
Sun #38	Dkt509	349	SE1/42.SW1/433	1S	13E	60286	182
Sun #40	Dkt509	351	SW1/4SE1/433	1S	13E	60288	183 ✓
Sun #41	Dkt509	352	SW1/4SE1/433	1S	13E	60289	184
Sun #44	Dkt509	355	SE1/433	1S	13E	60290	185
Sun #45	Dkt509	356	SE1/433	1S	13E	60291	186
Sun #48	Dkt509	359	SE1/433.SW1/434	1S	13E	60292	187
Sun #49	Dkt509	360	SE1/433.SW1/434	1S	13E	60293	188
Sun #52	Dkt509	363	NW1/428	1S	13E	60294	189
Sun #53	Dkt509	364	NW1/428	1S	13E	60295	190
Sun #54	Dkt509	365	NW1/4NE1/428	1S	13E	60296	191 ✓
Sun #55	Dkt509	366	NE1/428	1S	13E	60297	192
Sun #56	Dkt509	367	NE1/428	1S	13E	60298	193
Sun #57	Dkt509	368	NE1/428	1S	13E	60299	194
Sun #58	Dkt509	369	NE1/428.NW1/427	1S	13E	60300	195
Sun #59	Dkt509	370	NW1/427	1S	13E	60301	196
Sun #60	Dkt509	371	NW1/427	1S	13E	60302	197
Sun #61	Dkt509	372	NW1/427	1S	13E	60303	198
Sun #62 amended	2001	898	SW1/4NW1/428	1S	13E	60304	199
Sun #63 amended	2001	900	SW1/4NW1/428	1S	13E	60305	200
Sun #64 Amended	2001	902	SE1/4SW1/4NW1/4NE1/428	1S	13E	60306	201
Sun #65 Amended	2001	904	SE1/4NE1/428	1S	13E	60307	202
Sun #66 Amended	2001	905	SE1/4NE1/428	1S	13E	60308	203
Sun #67 Amended	2001	906	SE1/4NE1/428	1S	13E	60309	204
Sun #68	Dkt509	379	SE1/4NE1/428.SW1/4NW1/427	1S	13E	60310	205
Sun #69	Dkt509	380	SW1/4NW1/427	1S	13E	60311	206
Sun #70	Dkt509	381	SW1/4NW1/427	1S	13E	60312	207
Sun #71	Dkt509	382	SW1/4NW1/427	1S	13E	60313	208
Sun #42A	Dkt736	743	SW1/4SE1/433	1S	13E	60314	209
Sun #46 A	Dkt736	744	SE1/433	1S	13E	60315	210
Sun #50A	Dkt736	745	SE1/433.SW1/434	1S	13E	60316	211
Annex	38	118	NW1/41.NE1/411	2S	12E	60362	212
Apes	38	117	NW1/412.NE1/411	2S	12E	60363	213 ✓
Broken Hill No. 1	38	157	SW1/4SE1/411	2S	12E	60364	214

2009 AUG - 3 P 12: 26

RECEIVED  
BLM AZ STATE OFFICE



Exhibit A

Name of Claim	Book of Records	Page	G&SRB&M Section	Township	Range	AMC	
CobreVerdeNo.2	1/AM/MI	253	NW1/4NE1/411	2S	12E	60365	215 ✓
CobreVerdeNo.3	20	605	SE1/4SW1/4NW1/4NE1/411	2S	12E	60366	216 ✓
Copper Bell Amended	38	116	NW1/412	2S	12E	60367	217 ✓
Illinois amended	1/AM/MI	265	NE1/411	2S	12E	60389	218 ✓
Indiana	F	572	NE1/411	2S	12E	60390	219 ✓
Iowa	F	573	NE1/411	2S	12E	60391	220 ✓
Lead Hill	21	272	NE1/4SE1/411	2S	12E	60392	221 ✓
South Syndicate No. 6	40	263	SE1/41.NE1/412	2S	12E	60394	222 ✓
South Syndicate No. 7	40	264	NW1/47	2S	13E	60395	223 ✓
South Syndicate No. 8	40	265	NW1/47	2S	13E	60396	224 ✓
South Syndicate No. 9	40	266	NW1/4NE1/47.SW1/46	2S	13E	60397	225 ✓
South Syndicate No. 10	40	267	NW1/4SW1/47	2S	13E	60398	226 ✓
South Syndicate No. 11	40	268	NW1/4NE1/4SE1/4SW1/47	2S	13E	60399	227 ✓
South Syndicate No. 12	40	269	NW1/4NE1/4SE1/47	2S	13E	60400	228 ✓
Touch Not No.2 amended	1/AM/MI	315	NE1/4SE1/412	2S	12E	60401	229 ✓
Extension No. 1A	968	22	SW1/47	2S	13E	60402	230 ✓
Extension No. 2	40	410	SW1/4SE1/47	2S	13E	60403	231 ✓
Extension No. 3	40	411	NE1/47	2S	13E	60404	232 ✓
Extension No. 4	40	409	SW1/47.NW1/418	2S	13E	60405	233 ✓
Extension No. 5	40	412	SW1/47.NW1/418	2S	13E	60406	234 ✓
Extension No. 6	40	413	SW1/47.NW1/4NE1/418	2S	13E	60407	235 ✓
Extension No. 7	40	414	SW1/4SE1/4NE1/418	2S	13E	60408	236 ✓
Extension No. 8	40	415	SW1/47.NE1/418	2S	13E	60409	237 ✓
Extension No. 31	610	71	SE1/47.NE1/418	2S	13E	60433	238 ✓
Extension No. 32	610	72	SE1/47	2S	13E	60434	239 ✓
Extension No. 33	610	73	SE1/4NE1/47	2S	13E	60435	240 ✓
Extension No. 34	610	74	SE1/4NE1/47	2S	13E	60436	241 ✓
Extension No. 35	610	75	NE1/47	2S	13E	60437	242 ✓
Extension No. 36	610	76	NE1/47	2S	13E	60438	243 ✓
Extension No. 37	610	77	NE1/47	2S	13E	60439	244 ✓
Extension No. 38	610	78	NE1/47	2S	13E	60440	245 ✓
Extension No. 39	610	79	NE1/47.SE1/46	2S	13E	60441	246 ✓
Extension No. 40	610	80	NE1/47.SE1/46	2S	13E	60442	247 ✓
Extension No. 41	610	81	NE1/47.SE1/46	2S	13E	60443	248 ✓
Oak No. 45	Dkt566	177	NW1/429	1S	13E	60452	249 ✓
Broken Hill No. 2	38	155	SE1/4SW1/4NW1/411	2S	12E	60453	250 ✓
Eric #1	1997-029460	1	NE1/422 & NW1/423	1S	13E	347702	251 ✓
Eric #2	1997-029461	1	NE1/422	1S	13E	347703	252 ✓
Eric #3	1997-029462	1	NW1/422&NE1/422	1S	13E	347704	253 ✓
Eric #4	1997-029463	1	NW1/422	1S	13E	347705	254 ✓
Eric #5	1997-029464	1	NE1/421	1S	13E	347706	255 ✓
Eric #6	1997-029465	1	NW1/421 & NE1/421	1S	13E	347707	256 ✓
Eric #7	1997-029466	1	NW1/421	1S	13E	347708	257 ✓
Eric #8	1997-029467	1	NE1/420 & NW1/421	1S	13E	347709	258 ✓
Eric #9	1997-029468	1	NE1/420	1S	13E	347710	259 ✓
Eric #10	1997-029469	1	SE1/417	1S	13E	347711	260 ✓
Eric #11	1997-029470	1	SE1/417&SW1/416	1S	13E	374412	261 ✓ 347712
Eric #12	1997-029471	1	SW1/416	1S	13E	347713	262 ✓
Eric #13	1997-029472	1	SW1/416 & SE1/416	1S	13E	347714	263 ✓
Eric #14	1997-029473	1	SE1/416	1S	13E	347715	264 ✓
Eric #15	1997-0294 74	1	SW1/415	1S	13E	347716	265 ✓
Eric #16	1997-029475	1	SW1/415&S1/415	1S	13E	347717	266 ✓
Eric #17	1997-029476	1	SW1/415	1S	13E	347718	267 ✓
Eric #18	1997-029477	1	SE1/415&SW1/414	1S	13E	347719	268 ✓
Eric #19	1997-029478	1	SW1/414	1S	13E	347720	269 ✓

RECEIVED  
PLM&Z STATE OFFICE

Exhibit A

Name of Claim	Book of Records	Page	G&SRB&M Section	Township	Range	AMC	
Eric #20	1997-029479	1	SW¼14	1S	13E	347721	270
Eric #21	1997-029480	1	SW¼14	1S	13E	347722	271
Eric #22	1997-029481	1	SW¼14	1S	13E	347723	272
Eric #23	1997-029482	1	SW¼14	1S	13E	347724	273
Eric #24	1997-029483	1	SW¼14&SE¼15	1S	13E	347725	274
Eric #25	1997-029484	1	SE¼15	1S	13E	347726	275
Eric #26	1997-029485	1	SE¼15	1S	13E	347727	276
Eric #27	1997-029486	1	SE¼15	1S	13E	347728	277
Eric #28	1997-029487	1	SE¼15&SW¼15	1S	13E	347729	278
Eric #29	1997-029488	1	SW¼15	1S	13E	347730	279
Eric #30	1997-029489	1	SW¼15	1S	13E	347731	280
Eric #31	1997-029490	1	SW¼15	1S	13E	347732	281
Eric #32	1997-029491	1	SW¼15	1S	13E	347733	282
Eric #33	1997-029492	1	SW¼16	1S	13E	347734	283
Eric #34	1997-029493	1	SE¼16	1S	13E	347735	284
Eric #35	1997-029494	1	SW¼16 & SE¼16	1S	13E	347736	285
Eric #36	1997-029495	1	SW¼16	1S	13E	347737	286
Eric #37	1997-029496	1	SE¼17 & SW¼16	1S	13E	347738	287
Eric #38	1997-029497	1	SE¼17	1S	13E	347739	288
Eric #39	1997-029498	1	SE¼17	1S	13E	347740	289
Eric #40	1997-029499	1	SE¼17 & SW¼16	1S	13E	347741	290
Eric #41	1997-029500	1	SW¼16	1S	13E	347742	291
Eric #42	1997-029501	1	SW¼16&SE¼16	1S	13E	347743	292
Eric #43	1997-029502	1	SE¼16	1S	13E	347744	293
Eric #44	1997-029503	1	NE¼16&SE¼16	1S	13E	347745	294
Eric #45	1997-029504	1	SW¼16&SE¼16	1S	13E	347746	295
Eric #46	1997-029505	1	SW¼16	1S	13E	347747	296
Eric #47	1997-029506	1	SE1/417&SW¼16	1S	13E	347748	297
Eric #48	1997-029507	1	SE1/417	1S	13E	347749	298
Eric #49	1997-029508	1	NE¼17&SE¼17	1S	13E	347750	299
Eric #50	1997-029509	1	NE1/417,SE1/417,NW1/416,SW1/4	1S	13E	347751	300
Eric #51	1997-029510	1	NW¼16 & SW¼16	1S	13E	347752	301
Eric #52	1997-029511	1	NE¼16,NW¼16,SE¼16,SW¼16	1S	13E	347753	302
Eric #53	1997-029512	1	NW¼16&NE¼16	1S	13E	347754	303
Eric #54	1997-029513	1	NW¼16	1S	13E	347755	304
Eric #55	1997-029514	1	NE¼17&NW¼16	1S	13E	347756	305
Eric #56	1997-029515	1	NE¼17	1S	13E	347757	306
Eric #57	1997-029516	1	NE¼16&SE¼16	1S	13E	347758	307
Eric #58	1997-029517	1	NE¼16&SE¼16	1S	13E	347759	308
Eric #59	1997-029518	1	NW¼15&SW¼15	1S	13E	347760	309
Eric #60	1997-029519	1	SW¼15&NW¼15	1S	13E	347761	310
Eric #61	1997-029520	1	NW¼15&SW¼15	1S	13E	347762	311
Eric #62	1997-029521	1	NW¼15&SW¼15	1S	13E	347763	312
Eric #63	1997-029522	1	NW¼15,SW¼15,SE¼15,NE¼15	1S	13E	347764	313
Eric #64	1997-029523	1	NE¼15&SE¼15	1S	13E	347765	314
Eric #65	1997-029524	1	NE¼15&SE¼15	1S	13E	347766	315
Eric #66	1997-029525	1	NE1/415&SE¼15	1S	13E	347767	316
Eric #67	1997-029526	1	NE¼15,SE¼15,NW¼14,SW¼14	1S	13E	347768	317
Eric #68	1997-029527	1	SW¼14 & NW¼14	1S	13E	347769	318
Eric #69	1997-029528	1	SW¼14&NW¼14	1S	13E	347770	319
Eric #70	1997-029529	1	SW1/414&NW¼14	1S	13E	347771	320
Eric #71	1997-029530	1	SW¼14&NW¼14	1S	13E	347772	321
Eric #72	1997-029531	1	SW¼14 & NW¼14	1S	13E	347773	322
Eric #73	1997-029532	1	NE¼14	1S	13E	347774	323
Eric #74	1997-029533	1	NE¼14	1S	13E	347775	324

RECEIVED  
CLERK STATE OFFICE

Exhibit A

Name of Claim	Book of Records	Page	G&SRB&M Section	Township	Range	AMC	
Eric #75	1997-029534	1	NW¼14&NE¼14	1S	13E	347776	325
Eric #76	1997-029535	1	NW¼14	1S	13E	347777	326
Eric #77	1997-029536	1	NW¼14	1S	13E	347778	327
Eric #78	1997-029537	1	NW¼14	1S	13E	347779	328
Eric #79	1997-029538	1	NW¼14	1S	13E	347780	329
Eric #80	1997-029539	1	NE¼15&NW¼14	1S	13E	347781	330
Eric #81	1997-029540	1	NE¼15	1S	13E	347782	331
Eric #82	1997-029541	1	NE¼15	1S	13E	347783	332
Eric #83	1997-029542	1	NE¼15	1S	13E	347784	333
Eric #84	1997-029543	1	NW¼15&NE¼15	1S	13E	347785	334
Eric #85	1997-029544	1	NW¼15	1S	13E	347786	335
Eric #86	1997-029545	1	NW¼15	1S	13E	347787	336
Eric #87	1997-029546	1	NW¼15	1S	13E	347788	337
Eric #88	1997-029547	1	NW¼15	1S	13E	347789	338
Eric #89	1997-029548	1	NE¼16	1S	13E	347790	339
Eric #90	1997-029549	1	NE¼16	1S	13E	347791	340
Eric #91	1997-029550	1	NE¼16	1S	13E	347792	341
Eric #92	1997-029551	1	NW¼16 & NE¼16	1S	13E	347793	342
Eric #93	1997-029552	1	NW¼16	1S	13E	347794	343
Eric #94	1997-029553	1	NE¼17&NW¼16	1S	13E	347795	344
Eric #95	1997-029554	1	NE¼17	1S	13E	347796	345
Eric #97	1997-029555	1	NE¼17	1S	13E	347797	346
Eric #98	1997-029556	1	NE¼17	1S	13E	347798	347
Eric #99	1997-029557	1	NE¼17&NW¼16	1S	13E	347799	348
Eric #100	1997-029558	1	NW¼16	1S	13E	347800	349
Eric #101	1997-029559	1	NW¼16&NE¼16	1S	13E	347801	350
Eric #102	1997-029560	1	NW¼16,NE¼16,SW¼9,SE¼9	1S	13E	347802	351
Eric #103	1997-029561	1	NW¼16 & SW¼9	1S	13E	347803	352
Eric #104	1997-029562	1	SE¼8,NE¼17,SW¼9, NW¼16	1S	13E	347804	353
Eric #105	1997-029563	1	SE¼8&NE¼17	1S	13E	347805	354
Eric #106	1997-029564	1	SE¼8	1S	13E	347806	355
Eric #107	1997-029565	1	SE¼8 & SW¼9	1S	13E	347807	356
Eric #108	1997-029566	1	SW¼9	1S	13E	347808	357
Eric #109	1997-029567	1	SW¼9 & SE¼9	1S	13E	347809	358
Eric #110	1997-029568	1	SW¼9 & SE¼9	1S	13E	347810	359
Eric #111	1997-029569	1	SW¼9	1S	13E	347811	360
Eric #112	1997-029570	1	SE¼8 & SW¼9	1S	13E	347812	361
Eric #113	1997-029571	1	SE¼8	1S	13E	347813	362
Eric #114	1997-029572	1	SW¼8,SE¼8,NW¼17,NE¼17	1S	13E	347814	363
Eric #115	1997-029573	1	NE¼8,SE¼8,NW¼8,SW¼8	1S	13E	347815	364
Eric #116	1997-029574	1	SE¼8	1S	13E	347816	365
Eric #117	1997-029575	1	SE¼8 " SW¼9	1S	13E	347817	366
Eric #118	1997-029576	1	SW¼9	1S	13E	347818	367
Eric #119	1997-029577	1	SW¼9 & SE¼9	1S	13E	347819	368
Eric #120	1997-029578	1	SW¼9 & SE¼9	1S	13E	347820	369
Eric #121	1997-029579	1	SW¼9	1S	13E	347821	370
Eric #122	1997-029580	1	SE¼8 & SW¼9	1S	13E	347822	371
Eric #123	1997-029581	1	SE¼8	1S	13E	347823	372
Eric #124	1997-029582	1	NE¼8 & SE¼8	1S	13E	347824	373
Eric #125	1997-029583	1	NE¼8,SE¼8,NW¼9,SW¼9	1S	13E	347825	374
Eric #126	1997-029584	1	NW¼9 & SW¼9	1S	13E	347826	375
Eric #127	1997-029585	1	NE¼9,SE¼9,SW¼9,NW¼9	1S	13E	347827	376
Eric #128	1997-029586	1	NW¼9&NE¼9	1S	13E	347828	377
Eric #129	1997-029587	1	NW¼9	1S	13E	347829	378
Eric #130	1997-029588	1	NE¼8 & NW¼9	1S	13E	347830	379

2009 AUG - 3 P 12: 25

7 RECEIVED BLM AZ STATE OFFICE

Exhibit A

Name of Claim	Book of Records	Page	G&SRB&M Section	Township	Range	AMC	
Eric #131	1997-029589	1	NE¼8 & NW¼9	1S	13E	347831	380
Eric #132	19974)29590	1	NW¼9	1S	13E	347832	381
Eric #133	1997-029591	1	NW¼9&NE¼9	1S	13E	347833	382
Eric #135	1997-029592	1	SW¼12	1S	13E	347834	383
Eric #136	1997-029593	1	SE ¼11&SW¼12	1S	13E	347835	384
Eric #137	1997-029594	1	SE¼11	1S	13E	347836	385
Eric #138	1997-029595	1	NE¼14&SE¼11	1S	13E	347837	386
Eric #139	1997-029596	1	NE¼14 & SE¼11	1S	13E	347838	387
Eric #140	1997-029597	1	NW¼14,NE¼14,SW¼11,SE¼11	1S	13E	347839	388
Eric #141	1997-029598	1	NW¼14&SW¼11	1S	13E	347840	389
Eric #142	1997-029599	1	NW¼14&SW¼11	1S	13E	347841	390
Eric #143	1997-029600	1	NW¼14&SW¼11	1S	13E	347842	391
Eric #144	1997-029601	1	NW¼14&SW¼11	1S	13E	347843	392
Eric #145	1997-029602	1	NE¼15, NW¼14,SE¼10,SW¼11	1S	13E	347844	393
Eric #146	1997-029603	1	NE¼15&SE¼10	1S	13E	347845	394
Eric #147	1997-029604	1	NE¼15 & SE¼10	1S	13E	347846	395
Eric #148	1997-029605	1	NW¼15 & SE¼10	1S	13E	347847	396
Eric #149	1997-029606	1	NW¼15,NE¼15, SW¼10,SE¼10	1S	13E	347848	397
Eric #150	1997-029607	1	NW¼15&SW¼10	1S	13E	347849	398
Eric #151	1997-029608	1	NW¼15&SW¼10	1S	13E	347850	399
Eric #152	1997-029609	1	NW¼15&SW¼10	1S	13E	347851	400
Eric #153	1997-029610	1	NW¼15&SW¼10	1S	13E	347852	401
Eric #154	1997-029611	1	NE¼16&SE¼9	1S	13E	347853	402
Eric #155	1997-029612	1	NE¼16 & SE¼9	1S	13E	347854	403
Eric #156	1997-029613	1	NE¼16 & SE¼9	1S	13E	347855	404
Eric #157 amended	1998-000721	1	NE¼9	1S	13E	347856	405
Eric #158 amended	1998-000721	2	NE¼9	1S	13E	347857	406
Eric #159 amended	1998-000721	3	NE¼9	1S	13E	347858	407
Eric #160	1997-029617	1	NW¼10	1S	13E	347859	408
Eric #161	1997-029618	1	NW¼10	1S	13E	347860	409
Eric #162	1997-029619	1	NW¼10	1S	13E	347861	410
Eric #163	1997-029620	1	NW¼10	1S	13E	347862	411
Eric #164	1997-029621	1	NW¼10 & sw¼10	1S	13E	347863	412
Eric #165	1997-029622	1	NE¼10 & SE¼10	1S	13E	347864	413
Eric #166	1997-029623	1	NE¼10 & SE¼10	1S	13E	347865	414
Eric #167	1997-029624	1	NE¼10&SE¼10	1S	13E	347866	415
Eric #168 amended	1198-000721	4	NE 1/4 10,SE 1/4 10, NW 1/4	1S	13E	347867	416
Eric #169	1997-029626	1	NE¼11&SW¼11	1S	13E	347868	417
Eric #170	1997-029627	1	NW¼11&SW¼11	1S	13E	347869	418
Eric #171	1997-029628	1	NW¼11&SW¼11	1S	13E	347870	419
Eric #172	1997-029629	1	NW¼11&SW¼11	1S	13E	347871	420
Eric #173	1997-029630	1	NW¼11 & SW¼11 & NE¼11 &	1S	13E	347872	421
Eric #174	1997-029631	1	NE¼11&SE¼11	1S	13E	347873	422
Eric #175	1997-029632	1	NE¼11 & SE¼11	1S	13E	347874	423
Eric #176	1997-029633	1	NE¼11&SE¼11	1S	13E	347875	424
Eric #177	1997-029634	1	NE¼11 & SE¼11 & NW¼12 &	1S	13E	347876	425
Eric #178	1997-029635	1	NE¼11	1S	13E	347877	426
Eric #179	1997-029636	1	NE¼11	1S	13E	347878	427
Eric #180	1997-029637	1	NE¼11	1S	13E	347879	428
Eric #181	1997-029638	1	NW¼11&NE¼11	1S	13E	347880	429
Eric #182	1997-029639	1	NW¼11	1S	13E	347881	430
Eric #183	1997-029640	1	NW¼11	1S	13E	347882	431
Eric #184	1997-029641	1	NW¼11	1S	13E	347883	432
Eric #185	1997-029642	1	NW¼11	1S	13E	347884	433
Eric #186	1997-029643	1	NE¼10&NW¼11	1S	13E	347885	434

2009 AUG - 3 P 12:25

RECEIVED  
BLMAZ STATE OFFICE

Exhibit A

Name of Claim	Book of Records	Page	G&SRB&M Section	Township	Range	AMC	
Eric #187	1997-029644	1	NE¼10	1S	13E	347886	435
Eric #188	1997-029645	1	NE¼10	1S	13E	347887	436
Eric #189	1997-029646	1	NE¼10	1S	13E	347888	437
Eric #190	1997-029647	1	NW¼10	1S	13E	347889	438
Eric #191	1997-029648	1	NW¼10	1S	13E	347890	439
Eric #192	1997-029649	1	Nw¼10	1S	13E	347891	440
Eric #193	1997-029650	1	NW¼10	1S	13E	347892	441
Eric #194	1997-029651	1	NW¼10	1S	13E	347893	442
Eric #195	1997-029652	1	NE¼9	1S	13E	347894	443
Eric #196	1997-029653	1	NE¼9	1S	13E	347895	444
Eric #197	1997-029654	1	NE¼9	1S	13E	347896	445
Eric #198	1997-029655	1	SE¼4 & NE¼9	1S	13E	347897	446
Eric #199	1997-029656	1	SE¼4 & NE¼9	1S	13E	347898	447
Eric #200	1997-029657	1	SE¼4 & NE¼9	1S	13E	347899	448
Eric #201	1997-029658	1	NW¼10&SW¼3	1S	13E	347900	449
Eric #202	1997-029659	1	NW¼10 & SW¼3	1S	13E	347901	450
Eric #203	1997-029660	1	NW¼10 & SW¼3	1S	13E	347902	451
Eric #204	1997-029661	1	NW¼10 & SW¼3	1S	13E	347903	452
Eric #205	1997-029662	1	NW¼10,NE¼10,SW¼3,SE¼3	1S	13E	347904	453
Eric #206	1997-029663	1	SE¼8&NE¼10	1S	13E	347905	454
Eric #207	1997-029664	1	SE¼3 & NE¼10	1S	13E	347906	455
Eric #208	1997-029665	1	SE¼3& NE¼10	1S	13E	347907	456
Eric #209	1997-029666	1	SE¼3,SW¼2,NE¼10,NW¼11	1S	13E	347908	457
Eric #210	1997-029667	1	SW¼2&NW¼11	1S	13E	348024	458
Eric #211	1997-029668	1	SW¼2&NW¼11	1S	13E	348025	459
Eric #212	1997-029669	1	NW¼11&SW¼2	1S	13E	348026	460
Eric #213	1997-029670	1	SW¼2&NW¼11	1S	13E	348027	461
Eric #214 amended	1998-721	5	SW¼2,SE¼2,NW¼11,NE¼1 1	1S	13E	348028	462
Eric #215	1997-029672	1	NE¼11 & SE¼2	1S	13E	348029	463
Eric #216	1997-029673	1	SE¼2 & NE¼11	1S	13E	348030	464
Eric #217	1997-029674	1	SE¼2	1S	13E	348031	465
Eric #218 amended	1998-000721	6	SW¼2 & SE¼2	1S	13E	348032	466
Eric #219	1997-029676	1	SW¼2	1S	13E	348033	467
Eric #220	1997-029677	1	SW¼2	1S	13E	348034	468
Eric #221	1997-029678	1	SW¼2	1S	13E	348035	469
Eric #222	1997-029679	1	SW¼2	1S	13E	348036	470
Eric #223	1997-029680	1	SE¼3 & SW¼2	1S	13E	348037	471
Eric #224 amended	1998-000721	7	NE¼10 & SE¼3	1S	13E	348038	472
Eric #225	1997-029682	1	SE¼3	1S	13E	348039	473
Eric #226	1997-029683	1	SE¼3	1S	13E	348040	474
Eric #227	1997-029684	1	SW¼3 & SE¼3	1S	13E	348041	475
Eric #228 amended	1998-000721	8	NW¼10&. SW¼3	1S	13E	348042	476
Eric #229 amended	1998-000721	9	NW¼10&SW¼3	1S	13E	348043	477
Eric #230	1997-029687	1	SE¼3 & NE¼3	1S	13E	348044	478
Eric #231	1997-029688	1	SE¼3&NE¼3	1S	13E	348045	479
Eric #232	1997-029689	1	SE¼3,NE¼3,SW¼2,NW¼2	1S	13E	348046	480
Eric #233	1997-029690	1	SW¼2&NW¼2	1S	13E	348047	481
Eric #234	1997-029691	1	SW¼2&NW¼2	1S	13E	348048	482
Eric #235	1997-029692	1	SW¼2 & NW¼2	1S	13E	348049	483
Eric #236 amended	1998-000721	10	NW 1/4 2, SW 1/4 2	1S	13E	348050	484
Eric #237	1997-029694	1	NE¼2 & SE¼2	1S	13E	348051	485
Eric #238	1997-029695	1	NE¼2	1S	13E	348052	486
Eric #239	1997-029696	1	NE¼2	1S	13E	348053	487
Eric #240	1997-029697	1	NW¼2	1S	13E	348054	488
Eric #241	1997-029698	1	SE¼4&NE¼9	1S	13E	348055	489

2009 AUG -3 P 12-25

RECEIVED  
CLMAZ STATE OFFICE

Exhibit A

Name of Claim	Book of Records	Page	G&SRB&M Section	Township	Range	AMC	
Eric #242	1997-029699	1	SE¼2	1S	13E	348056	490
Eric #243	1997-029700	1	NW¼28	1S	13E	348057	491
Eric #244	1997-029701	1	NW¼28 & NE¼28	1S	13E	348058	492
Eric #245	1997-029702	1	NE¼28	1S	13E	348059	493
Eric #246	1997-029703	1	NE¼28&NW¼27	1S	13E	348060	494
Eric #247	1997-029704	1	NW¼28	1S	13E	348061	495
Eric #248	1997-029705	1	NE¼2	1S	13E	348062	496
Eric #249	1997-029706	1	NE¼2	1S	13E	348063	497
Eric #250	1997-029707	1	NE¼20 & NW¼20	1S	13E	348064	498
Eric #251	1997-029708	1	NE¼20, NW¼20, SW¼20, SE¼20	1S	13E	348065	499
Eric #252	1997-029709	1	SW¼20 & NW¼20	1S	13E	348066	500
Eric #253	1997-029710	1	NW¼20	1S	13E	348067	501
Eric #254	1997-029711	1	N-W¼20	1S	13E	348068	502
Eric #255	1997-029712	1	NW¼20 & SW¼20	1S	13E	348069	503
Eric #256	1997-029713	1	NW¼20 & SW¼20	1S	13E	348070	504
Eric #257	1997-029714	1	NW¼20	1S	13E	348071	505
Eric #258	1997-029715	1	NW¼20	1S	13E	348072	506
Eric #259	1997-029716	1	NW¼20 & SW¼20	1S	13E	348073	507
Eric #260	1997-029717	1	NE¼19, SE¼19, NW¼20, SW¼20	1S	13E	348074	508
Eric #261	1997-029718	1	NE¼19 & NW¼20	1S	13E	348075	509
Eric #262	1997-029719	1	NW¼19&NE¼19	1S	13E	348076	510
Eric #263	1997-029720	1	NE¼19, SE¼19, NW¼19, SW¼19	1S	13E	348077	511
Eric #264	1997-029721	1	SW¼19 & SE¼19	1S	13E	348078	512
Eric #265	1997-029722	1	SE¼19 & SW¼20	1S	13E	348079	513
Eric #266	1997-029723	1	SW¼20	1S	13E	348080	514
Eric #267	1997-029724	1	SW¼20	1S	13E	348081	515
Eric #268	1997-029725	1	SW¼20	1S	13E	348082	516
Eric #269	1997-029726	1	SW¼20	1S	13E	348083	517
Eric #270	1997-029727	1	SE¼20 & SW¼20	1S	13E	348084	518
Eric #271	1997-029728	1	SE¼20, SW¼20, NW¼29, NE¼29	1S	13E	348085	519
Eric #272	1997-029729	1	SW¼20&NW¼29	1S	13E	348086	520
Eric #273 amended	1998-000721	11	SE¼19&NE¼30	1S	13E	348087	521
Eric #274	1997-029731	1	NE¼20, NW¼20, SW¼17, SE¼17	1S	13E	348088	522
Eric #275	1997-029732	1	NW¼20 & SW¼17	1S	13E	348089	523
Eric #276	1997-029733	1	NW¼20 & SW¼17	1S	13E	348090	524
Eric #277	1997-029734	1	NW¼20 & SW¼17	1S	13E	348091	525
Eric #278	1997-029735	1	NW¼20 & SW¼17	1S	13E	348092	526
Eric #280	1997-029736	1	SE¼13 & NE¼24	1S	13E	348093	527
Eric #281	1997-029737	1	SW¼18&NW¼19	1S	14E	348094	528
Eric #282	1997-029738	1	SW¼18&NW¼19	1S	14E	348095	529
Eric #283	1997-029739	1	SW¼18&NW¼19	1S	14E	348096	530
Eric #284	1997-029740	1	SW¼18&NW¼19	1S	14E	348097	531
Eric #285	1997-029741	1	SW¼18, SE¼15, NW¼19, NE¼19	1S	14E	348098	532
Eric #286	1997-029742	1	SE¼18	1S	14E	348099	533
Eric #287	1997-029743	1	NE¼24	1S	13E	348100	534
Eric #288	1997-029744	1	NE¼24	1S	13E	348101	535
Eric #289	1997-029745	1	NE¼24	1S	13E	348102	536
Eric #290	1997-029746	1	NE¼24	1S	13E	348103	537
Eric #291	1997-029747	1	NE¼24 & NW¼24	1S	13E	348104	538
Eric #292	1997-029748	1	NW¼24	1S	13E	348105	539
Eric #293	1997-029749	1	NW¼24	1S	13E	348106	540
Eric #294	1997-029750	1	NW¼24	1S	13E	348107	541
Eric #295	1997-029751	1	NW¼24	1S	13E	348108	542
Eric #296	1997-029732	1	NE¼19	1S	14E	348109	543
Eric #297	1997-029753	1	NE¼19&S¼19	1S	14E	348110	544

RECEIVED  
 PLM AZ STATE OFFICE  
 2009 AUG - 3 P 12:24

Exhibit A

Name of Claim	Book of Records	Page	G&SRB&M Section	Township	Range	AMC	
Eric #298	1997-029754	1	NE¼19	1S	14E	348111	545
Eric #299	1997-029755	1	NE¼19 & SE¼19	1S	14E	348112	546
Eric #300	1997-029756	1	NE¼19	1S	14E	348113	547
Eric #301	1997-029757	1	NE¼19 & SE¼19	1S	14E	348114	548
Eric #302	1997-029758	1	NW¼19&NE¼19	1S	14E	348115	549
Eric #303	1997-029759	1	NW¼19 & NE¼19 & SW¼19 &	1S	14E	348116	550
Eric #304	1997-029760	1	NW¼19	1S	14E	348117	551
Eric #305	1997-029761	1	NW¼19&SW¼19	1S	14E	348118	552
Eric #306	1997-029762	1	NW¼19	1S	14E	348119	553
Eric #307	1997-029763	1	NW¼19 & SW¼19	1S	14E	348120	554
Eric #308	1997-029764	1	NW¼19	1S	14E	348121	555
Eric #309	1997-029765	1	NW¼19&SW¼19	1S	14E	348122	556
Eric #310	1997-029766	1	NW¼19	1S	14E	348123	557
Eric #311	1997-029767	1	SE¼19	1S	14E	348124	558
Eric #312	1997-029768	1	SE¼19	1S	14E	348125	559
Eric #313	1997-029769	1	SE¼19	1S	14E	348126	560
Eric #314	1997-029770	1	SE¼19 & SW¼19	1S	14E	348127	561
Eric #315	1997-029771	1	SW¼19	1S	14E	348128	562
Eric #316	1997-029772	1	NE¼23 & NW¼24	1S	13E	348129	563
Eric #317	1997-029773	1	NE¼23 & SE¼23 & NW¼24 &	1S	13E	348130	564
Eric #318	1997-029774	1	SE¼23&SW¼24	1S	13E	348131	565
Eric #319	1997-029775	1	NE¼23 & SE¼23 & NW¼24 &	1S	13E	348132	566
Eric #320	1997-029776	1	SE¼23 & SW¼24	1S	13E	348133	567
Eric #321	1997-029777	1	NW¼24 & SW¼24	1S	13E	348134	568
Eric #322	1997-029778	1	SW¼24	1S	13E	348135	569
Eric #323	1997-029779	1	NW¼24&SW¼24	1S	13E	348136	570
Eric #324	1997-029780	1	SW¼24	1S	13E	348137	571
Eric #325	1997-029781	1	NW¼24&SW¼24	1S	13E	348138	572
Eric #326	1997-029782	1	SW¼24	1S	13E	348139	573
Eric #327	1997-029783	1	NW¼24 & NE¼24 & SW¼24 &	1S	13E	348140	574
Eric #328	1997-029784	1	SW¼24&SE¼24	1S	13E	348141	575
Eric #329	1997-029785	1	NE¼26	1S	13E	348142	576
Eric #330	1997-029786	1	NE¼26	1S	13E	348143	577
Eric #331	1997-029787	1	SE¼23 & NE¼26 & SW¼24 &	1S	13E	348144	578
Eric #332	1997-029788	1	NE¼26 & NW¼25	1S	13E	348145	579
Eric #333	1997-029789	1	SW¼24 & NW¼25	1S	13E	348146	580
Eric #334	1997-029790	1	NE¼26 & NW¼25	1S	13E	348147	581
Eric #335	1997-029791	1	SW¼24&NW¼25	1S	13E	348148	582
Eric #336	1997-029792	1	NW¼25	1S	13E	348149	583
Eric #337	1997-029793	1	SW¼24&NW¼25	1S	13E	348150	584
Eric #338	1997-029794	1	NW¼25	1S	13E	348151	585
Eric #339	1997-029795	1	SW¼24 & NW¼25	1S	13E	348152	586
Eric #340	1997-029796	1	NW¼25	1S	13E	348153	587
Eric #341	1997-029797	1	SW¼24 & SE¼24 & NW¼25 &	1S	13E	348154	588
Eric #342	1997-029798	1	NW¼25&NE¼25	1S	13E	348155	589
Eric #343	1997-029799	1	SE¼26	1S	13E	348156	590
Eric #344	1997-029800	1	NE¼26 & SE¼26	1S	13E	348157	591
Eric #345	1997-029801	1	SE¼26	1S	13E	348158	592
Eric #346	1997-029802	1	NE¼26 & SE¼26	1S	13E	348159	593
Eric #347	1997-029803	1	SE¼26 & SW¼25	1S	13E	348160	594
Eric #348	1997-029804	1	NE¼26 & SE¼26 & NW¼25 &	1S	13E	348161	595
Eric #349	1997-029805	1	NW¼25&SW¼25	1S	13E	348162	596
Eric #350	1997-029806	1	NE¼35	1S	13E	348163	597
Eric #351	1997-029807	1	NE¼35	1S	13E	348164	598
Eric #352	1997-029808	1	NE¼35 & SE¼35	1S	13E	348165	599

RECEIVED  
BLM AZ STATE OFFICE

Exhibit A

Name of Claim	Book of Records	Page	G&SRB&M Section	Township	Range	AMC	
Eric #353	1997-029809	1	NE $\frac{1}{4}$ 35 & SE $\frac{1}{4}$ 35	1S	13E	348166	600
Eric #354	1997-029810	1	SE $\frac{1}{4}$ 35	1S	13E	348167	601
Eric #355	1997-029811	1	NE $\frac{1}{4}$ 35 & SE $\frac{1}{4}$ 35	1S	13E	348168	602
Eric #356	1997-029812	1	NE $\frac{1}{4}$ 35&SE $\frac{1}{4}$ 35&SW $\frac{1}{4}$ 35&SE $\frac{1}{4}$ 35	1S	13E	348169	603
Eric #357	1997-029813	1	NW $\frac{1}{4}$ 35 & SW $\frac{1}{4}$ 35	1S	13E	348170	604
Eric #358	1997-029814	1	SW $\frac{1}{4}$ 35&NW $\frac{1}{4}$ 35	1S	13E	348171	605
Eric #359	1997-029815	1	NW $\frac{1}{4}$ 35 & SW $\frac{1}{4}$ 35	1S	13E	348172	606
Eric #360	1997-029816	1	NW $\frac{1}{4}$ 35 & SW $\frac{1}{4}$ 35	1S	13E	348173	607
Eric #361	1997-029817	1	SW $\frac{1}{4}$ 35	1S	13E	348174	608
Eric #362	1997-029818	1	SW $\frac{1}{4}$ 35	1S	13E	348175	609
Eric #363	1997-029819	1	SW $\frac{1}{4}$ 35	1S	13E	348176	610
Kay 1	1732	129-130	SW 1/4 SE 1/4 Section 21	1S	13E	312984	611
Kay 2	1732	131-132	SW 1/4 SE 1/4 Section 21	1S	13E	312985	612
Kay 3	1732	133-134	SW 1/4 SE 1/4 Section 21	1S	13E	312986	613
Kay 5	1732	137-138	NE 1/4 Section 34	1S	13E	312988	614
Kay 6	1732	139-140	NW 1/4 Section 22	1S	13E	312989	615
Kay 7	1732	141-142	NE 1/4 Section 34	1S	13E	312990	616
Kay 8	1732	143-144	NW 1/4 Section 22	1S	13E	312991	617
Kay 9	1732	145-146	NE 1/4 Section 34	1S	13E	312992	618
Kay 10	1762	147-148	NW 1/4 Section 22	1S	13E	312993	619
Kay 11	1732	149-150	NE 1/4 SE 1/4 Section 21	1S	13E	312994	620
Kay 12	1732	151-152	NW 1/4 SW 1/4 Section 22	1S	13E	312995	621
Kay 13	1732	153-154	SE 1/4 Section 34	1S	13E	312996	622
Kay 14	1732	155-156	SW 1/4 Section 22	1S	13E	312997	623
Kay 18	1732	163-164	NE 1/4 NW 1/4 Section 22	1S	13E	313001	624
Kay 19E	1732	165-166	NE 1/4 Section 22	1S	13E	313002	625
Kay 19W	1732	167-168	NE 1/4 Section 22	1S	13E	313003	626
Kay 20E	1732	169-170	NE 1/4 NW 1/4 Section 22	1S	13E	313004	627
Kay 20W	1732	171-172	NE 1/4 NW 1/4 Section 22	1S	13E	313005	628
Kay 21E	1732	173-174	NE 1/4 NW 1/4 Section 22	1S	13E	313006	629
Kay 21W	1732	175-176	NE 1/4 NW 1/4 Section 22	1S	13E	313007	630
Kay 22	1732	177-178	NE 1/4 NW 1/4 Section 22	1S	13E	313008	631
Kay 81	1732	179-180	NE 1/4 NW 1/4 Section 21	1S	13E	313009	632
Kay 82	1732	181-182	NW 1/4 Section 21	1S	13E	313010	633
Kay 83	1732	183-184	NE 1/4 NW 1/4 Section 21	1S	13E	313011	634
Kay 84	1732	185-186	NW 1/4 Section 21	1S	13E	313012	635
Kay 85	1732	187-188	NE 1/4 NW 1/4 Section 21	1S	13E	313013	636
Kay 86	1732	189-190	NW 1/4 Section 21	1S	13E	313014	637
Kay 87	1732	191-192	NE 1/4 NW 1/4 SW 1/4 SE 1/4 Sect	1S	13E	313015	638
Kay 88	1732	193-194	NW 1/4 SW 1/4 Section 21	1S	13E	313016	639
Kay 129	1732	195-196	NE 1/4 Section 20	1S	13E	313017	640
Kay 130	1732	197-198	NE 1/4 Section 20	1S	13E	313018	641
Kay 131	1732	199-200	NE 1/4 Section 20	1S	13E	313019	642
Kay 132	1732	201-202	NE 1/4 Section 20	1S	13E	313020	643
Kay 133	1732	203-204	NE 1/4 Section 20	1S	13E	313021	644
Kay 134	1732	205-206	NE 1/4 Section 20	1S	13E	313022	645
Kay 135	1732	207-208	NE 1/4 SE 1/4 Section 20	1S	13E	313023	646
Kay 136	1732	209-210	NE 1/4 SE 1/4 Section 20	1S	13E	313024	647
Kay 137	1732	211-212	SE 1/4 Section 20	1S	13E	313025	648
Kay 138	1732	213-214	SE 1/4 Section 20	1S	13E	313026	649
Kay 141	1732	215-216	SE 1/4 Section 20	1S	13E	313027	650
Kay 142	1732	217-218	SE 1/4 Section 20	1S	13E	313028	651
Kay 143	1732	219-220	SE 1/4 Section 20	1S	13E	313029	652
Kay 145	1732	221-222	SE 1/4 Section 20	1S	13E	313030	653
Kay 146	1732	223-224	SE 1/4 Section 20	1S	13E	313031	654

RECEIVED  
PLM AZ STATE OFFICE

2009 AUG - 3 P 12:24



46919  
45684

Exhibit A

Name of Claim	Book of Records	Page	G&SRB&M Section	Township	Range	AMC	
Kay 147	1732	225-226	SE 1/4 Section 20	1S	13E	313032	655 ✓
Kay 148	1732	227-228	SE 1/4 Section 20	1S	13E	313033	656 ✓
Kay 149	1732	229-230	SE 1/4 Section 20	1S	13E	313034	657 ✓
Kay 150	1732	231-232	SE 1/4 Section 20	1S	13E	313035	658 ✓
Kay 152	604	874	NW 1/4 Section 28	1S	13E	47117	659 ✓
LD No. 1 Amended	711	870	NE 1/4 Section 23	1S	13E	47272	660 ✓
LD No. 2 Amended	693	556	NE 1/4 SE 1/4 Section 23	1S	13E	47273	661 ✓
LD No. 3 Amended	688	870	SE 1/4 Section 23	1S	13E	47274	662 ✓
LD No. 4 Amended	693	558	NE 1/4 Section 26	1S	13E	47275	663 ✓
LD No. 5 Amended	693	559	NE 1/4 SE 1/4 Section 26	1S	13E	47276	664 ✓
LD No. 6 Amended	693	560	SE 1/4 Section 26	1S	13E	47277	665 ✓
LD No. 7 Amended	693	561	NE 1/4 Section 35	1S	13E	47278	666 ✓
LD No. 8 Amended	693	562	NE 1/4 Section 35	1S	13E	47279	667 ✓
LD No. 9 Amended	716	365	NE 1/4 Section 23	1S	13E	47280	668 ✓
Margaret 69	559	854	NE 1/4 NW1/4 Section 22	1S	13E	45754	669 ✓
Margaret 69 East	568	276	NE 1/4 NW1/4 Section 22	1S	13E	45755	670 ✓
Margaret 133	559	860	SW 1/4 section 14	1S	13E	45820	671 ✓
Margaret 135	559	862	SW 1/4 section 14	1S	13E	45823	672 ✓
Margaret 137	559	864	NW 1/4 Section 23	1S	13E	45826	673 ✓
Margaret 138 Amended	574	588	NE 1/4 Section 22	1S	13E	45827	674 ✓
Margaret 139	559	866	NW 1/4 Section 23	1S	13E	45828	675 ✓
Margaret 140 Amended	574	589	NE 1/4 Section 22	1S	13E	45829	676 ✓
Margaret 153	564	531	SW SE 1/4 Sscction 14	1S	13E	45842	677 ✓
Margaret 154	564	532	SW SE 1/4 Sscction 14	1S	13E	45843	678 ✓
Margaret 155	564	533	NE 1/4 NW 1/4 Section 23	1S	13E	45844	679 ✓
Margaret 156	564	534	NE 1/4 NW 1/4 Section 23	1S	13E	45845	680 ✓
Margaret 157	559	874	NE 1/4 NW1/4 Section 22	1S	13E	45846	681 ✓
Margaret 159	559	876	NE 1/4 NW1/4 Section 22	1S	13E	45849	682 ✓
Margaret 161	559	878	NE 1/4 NW1/4 Section 22	1S	13E	45852	683 ✓
Margaret 162	559	879	NW 1/4 Section 22	1S	13E	45853	684 ✓
Margaret 162 West	568	282	NW 1/4 Section 22	1S	13E	45854	685 ✓
Margaret 163	559	880	SW 1/4 SE 1/4 Section 22	1S	13E	45855	686 ✓
Margaret 164 West	568	283	SW 1/4 Section 22	1S	13E	45857	687 ✓
Margaret 164 Amended	583	785	SW 1/4 Section 22	1S	13E	45856	688 ✓
Margaret 165	559	882	SW 1/4 SE 1/4 Section 22	1S	13E	45858	689 ✓
Margaret 166	559	883	SW 1/4 Section 22	1S	13E	45859	690 ✓
Margaret 166 West	568	284	NW 1/4 Section 22	1S	13E	45860	691 ✓
Margaret 217	559	884	NW 1/4 Section 23	1S	13E	45901	692 ✓
Margaret 218	559	885	NE 1/4 Section 22	1S	13E	45902	693 ✓
Margaret 219	559	886	NW 1/4 Section 23	1S	13E	45903	694 ✓
Margaret 220	559	887	NE 1/4 Section 22	1S	13E	45904	695 ✓
Margaret 221	559	888	NW 1/4 Section 23	1S	13E	45905	696 ✓
Margaret 222	559	889	NE 1/4 Section 22	1S	13E	45906	697 ✓
Margaret 223	559	890	SW 1/4 SE 1/4 Section 22	1S	13E	45907	698 ✓
Margaret 224	559	891	SE 1/4 Section 22	1S	13E	45908	699 ✓
Margaret 225 Amended	583	784	SW 1/4 Section 23	1S	13E	45909	700 ✓
Margaret 226 Amended	574	603	SE 1/4 Section 22	1S	13E	45910	701 ✓
Margaret 227	564	535	NE 1/4 NW 1/4 Section 23	1S	13E	45911	702 ✓
Margaret 228	564	536	NE 1/4 NW 1/4 Section 23	1S	13E	45912	703 ✓
Margaret 229	564	537	NE 1/4 NW 1/4 Section 23	1S	13E	45913	704 ✓
Margaret 230	564	538	SW 1/4 SE 1/4 Section 23	1S	13E	45914	705 ✓
Margaret 231	564	539	SW 1/4 SE 1/4 Section 23	1S	13E	45915	706 ✓
Margaret 233	559	894	SW 1/4 SE 1/4 Section 22	1S	13E	45916	707 ✓
Margaret 234	559	895	SW 1/4 Section 22	1S	13E	45917	708 ✓
Margaret 234 West	568	287	SW 1/4 Section 22	1S	13E	45918	709 ✓

2009 AUG - 3 P 12: 24

STATE OFFICE

Exhibit A

Name of Claim	Book of Records	Page	G&SRB&M Section	Township	Range	AMC	
Margaret 235	560	729	SW 1/4 SE 1/4 Section 22	1S	13E	45919	710
Margaret 236 Amended	574	604	SW 1/4 Section 22	1S	13E	45920	711
Margaret 237	560	731	SW 1/4 SE 1/4 Section 22	1S	13E	45921	712
Margaret 238	560	732	SW 1/4 Section 22	1S	13E	45922	713
Margaret 239	560	733	NE 1/4 NW 1/4 Section 27	1S	13E	45923	714
Margaret 240	560	734	NW 1/4 Section 27	1S	13E	45924	715
Margaret 241	560	735	NE 1/4 NW 1/4 Section 27	1S	13E	45925	716
Margaret 242 Amended	574	605	NW 1/4 Section 27	1S	13E	45926	717
Margaret 243	560	737	NE 1/4 NW 1/4 Section 27	1S	13E	45927	718
Margaret 244 Amended	574	606	NW 1/4 Section 27	1S	13E	45928	719
Margaret 245	560	739	NE 1/4 NW 1/4 Section 27	1S	13E	45929	720
Margaret 246	560	740	NW 1/4 Section 27	1S	13E	45930	721
Margaret 247	559	896	SW 1/4 Section 23	1S	13E	45931	722
Margaret 248 Amended	574	607	SE 1/4 Section 22	1S	13E	45932	723
Margaret 249	561	578	SW 1/4 Section 23	1S	13E	45933	724
Margaret 250	561	579	SE 1/4 Section 22	1S	13E	45934	725
Margaret 251	561	580	SW 1/4 Section 23	1S	13E	45935	726
Margaret 252	561	581	SE 1/4 Section 22	1S	13E	45936	727
Margaret 253	561	582	NW 1/4 Section 26	1S	13E	45937	728
Margaret 254	561	583	NE 1/4 Section 27	1S	13E	45938	729
Margaret 255	561	584	NW 1/4 Section 26	1S	13E	45939	730
Margaret 256	561	585	NE 1/4 Section 27	1S	13E	45940	731
Margaret 257	561	586	NW 1/4 Section 26	1S	13E	45941	732
Margaret 258	561	587	NE 1/4 Section 27	1S	13E	45942	733
Margaret 259	561	588	NW 1/4 Section 26	1S	13E	45943	734
Margaret 260	561	589	NE 1/4 Section 27	1S	13E	45944	735
Margaret 261	560	741	SW 1/4 SE 1/4 Section 27	1S	13E	45945	736
Margaret 262	560	742	SW 1/4 Section 27	1S	13E	45946	737
Margaret 263	560	743	SW 1/4 SE 1/4 Section 27	1S	13E	45947	738
Margaret 264	560	744	SW 1/4 Section 27	1S	13E	45948	739
Margaret 265	561	590	SW 1/4 Section 26	1S	13E	45949	740
Margaret 266	561	591	SE 1/4 Section 27	1S	13E	45950	741
Margaret 267	561	592	SW 1/4 Section 26	1S	13E	45951	742
Margaret 268	561	593	SE 1/4 Section 27	1S	13E	45952	743
Margaret 269	560	745	SW 1/4 SE 1/4 Section 27	1S	13E	45953	744
Margaret 270	560	746	SW 1/4 Section 27	1S	13E	45954	745
Margaret 271	560	747	SW 1/4 SE 1/4 Section 27	1S	13E	45955	746
Margaret 272	560	748	SW 1/4 Section 27	1S	13E	45956	747
Margaret 273	561	594	SW 1/4 Section 26	1S	13E	45957	748
Margaret 274	561	595	SE 1/4 Section 27	1S	13E	45958	749
Margaret 275	561	596	SW 1/4 Section 26	1S	13E	45959	750
Margaret 276	561	596	SE 1/4 Section 27	1S	13E	45960	751
Margaret 277	561	596	SW 1/4 SE 1/4 Section 26	1S	13E	45961	752
Margaret 278	561	597	SW 1/4 SE 1/4 Section 26	1S	13E	45962	753
Margaret 279	561	598	SW 1/4 SE 1/4 Section 26	1S	13E	45963	754
Margaret 280	561	599	SW 1/4 SE 1/4 Section 26	1S	13E	45964	755
Margaret 281	561	600	NE 1/4 NW 1/4 Section 26	1S	13E	45965	756
Margaret 282	561	603	NE 1/4 NW 1/4 Section 26	1S	13E	45966	757
Margaret 283	567	542	NE 1/4 NW 1/4 Section 26	1S	13E	45967	758
Margaret 284	567	543	NE 1/4 NW 1/4 Section 26	1S	13E	45968	759
Margaret 285	567	544	NW 1/4 SW 1/4 Section 23	1S	13E	45969	760
Margaret 286	567	545	SW 1/4 SE 1/4 Section 23	1S	13E	45970	761
Margaret 287	564	540	SW 1/4 SE 1/4 Section 23	1S	13E	45971	762
Margaret 305	565	739	NE 1/4 NW 1/4 Section 35	1S	13E	45985	763
Margaret 306	565	740	NW 1/4 Section 35	1S	13E	45986	764

2009 AUG - 3 P 12:23

RECEIVED  
TULSA STATE OFFICE

Exhibit A

Name of Claim	Book of Records	Page	G&SRB&M Section	Township	Range	AMC	
Margaret 307	565	741	NE 1/4 NW 1/4 Section 35	1S	13E	45987	765
Margaret 308	565	742	NW 1/4 Section 35	1S	13E	45988	766
Margaret 309	565	743	NE 1/4 NW 1/4 Section 35	1S	13E	45989	767
Margaret 310	565	744	NW 1/4 Section 35	1S	13E	45990	768
Margaret 311	565	745	NE 1/4 NW 1/4 Section 35	1S	13E	45991	769
Margaret 312	565	746	NW 1/4 Section 35	1S	13E	45992	770
Margaret 313	565	747	SE 1/4 Section 27	1S	13E	45993	771
Margaret 314	565	748	SW 1/4 SE 1/4 Section 27	1S	13E	45994	772
Margaret 315	565	749	NE 1/4 Section 34	1S	13E	45995	773
Margaret 316	565	750	NE 1/4 NW 1/4 Section 34	1S	13E	45996	774
Margaret 317	565	751	NE 1/4 Section 34	1S	13E	45997	775
Margaret 318	565	752	NE 1/4 NW 1/4 Section 34	1S	13E	45998	776
Margaret 319	565	753	NE 1/4 Section 34	1S	13E	45999	777
Margaret 320	565	754	NE 1/4 NW 1/4 Section 34	1S	13E	46000	778
Margaret 321	567	546	SW 1/4 Section 27	1S	13E	46001	779
Margaret 322	567	547	NW 1/4 Section 34	1S	13E	46002	780
Margaret 323	567	548	NW 1/4 Section 34	1S	13E	46003	781
Margaret 324	567	549	NW 1/4 Section 34	1S	13E	46004	782
Margaret 325	565	755	SW 1/4 Section 22	1S	13E	46005	783
Margaret 327	565	757	SW 1/4 Section 22	1S	13E	46007	784
Margaret 328	565	758	SE 1/4 Section 34	1S	13E	46008	785
Margaret 331 Amended	614	329	SW 1/4 Section 22	1S	13E	46011	786
Margaret 332 Amended	583	778	NE 1/4 Section 28	1S	13E	46012	787
Margaret 333	572	916	NW 1/4 Section 27	1S	13E	46013	788
Margaret 334	572	917	NE 1/4 Section 28	1S	13E	46014	789
Margaret 335 Amended	583	787	NE 1/4 Section 28	1S	13E	46015	790
Margaret 336	572	919	NE 1/4 NW 1/4 Section 28	1S	13E	46016	791
Rook No. 1	1771	262	NE 1/4 Section 23	1S	13E	316548	792
Rook No. 2	1771	263	NE 1/4 SE 1/4 Section 23	1S	13E	316549	793
Rook No. 3	1771	264	SE 1/4 Section 23	1S	13E	316550	794
Rook No. 4	1771	265	SE 1/4 Section 23	1S	13E	316551	795
Rook No. 5	1771	266	SE 1/4 Section 23	1S	13E	316552	796
Rook No. 6	1771	267	SE 1/4 Section 23	1S	13E	316553	797
Rook No. 7	1771	268	NE 1/4 Section 26	1S	13E	316554	798
Resolution No. 1	Dkt 1712	231	SW 1/4 NW 1/4 SW 1/4 34	1S	13E	355456	799
Resolution No. 2	Dkt 1712	232	SW 1/4 NW 1/4 NW 1/4 SW 1/4 34	1S	13E	355457	800
Resolution No. 3	Dkt 1712	233	SE 1/4 NW 1/4 NE 1/4 SW 1/4 34	1S	13E	355458	801
Resolution No. 4	Dkt 1712	234	NE 1/4 SW 1/4 SE 1/4 NW 1/4 34	1S	13E	355459	802
Resolution No. 5	Dkt 1712	235	SW 1/4 NW 1/4 NE 1/4 SW 1/4 34	1S	13E	355460	803
Resolution No. 6	Dkt 1712	236	SW 1/4 NE 1/4 NW 1/4 SE 1/4 34	1S	13E	355461	804
Resolution No. 7	Dkt 1712	237	SW 1/4 NE 1/4 NW 1/4 SE 1/4 34	1S	13E	355462	805
Resolution No. 8	Dkt 1712	238	NE 1/4 SE 1/4 SE 1/4 NE 1/4 34	1S	13E	355463	806
Resolution No. 9	Dkt 1712	239	NE 1/4 SE 1/4 SE 1/4 NE 1/4 34	1S	13E	355464	807
Resolution No. 10	Dkt 1712	240	NE 1/4 SE 1/4 SE 1/4 SE 1/4 34	1S	13E	355465	808
Resolution No. 11	Dkt 1712	241	NE 1/4 SE 1/4 SE 1/4 SE 1/4 34	1S	13E	355466	809
Resolution No. 12	Dkt 1712	242	NW 1/4 SE 1/4 SW 1/4 SE 1/4 34	1S	13E	355467	810
Resolution No. 13	Dkt 1712	243	NW 1/4 SE 1/4 SW 1/4 SE 1/4 34	1S	13E	355468	811
Resolution No. 14	Dkt 1712	244	SE 1/4 SW 1/4 NE 1/4 SW 1/4 34	1S	13E	355469	812
Resolution No. 15	Dkt 1712	245	NE 1/4 SW 1/4 SE 1/4 SW 1/4 34	1S	13E	355470	813
Resolution No. 16	Dkt 1712	246	NE 1/4 SW 1/4 SE 1/4 SW 1/4 34	1S	13E	355471	814
Resolution No. 17	Dkt 1712	247	NE 1/4 SW 1/4 SW 1/4 SW 1/4 34	1S	13E	355472	815
Resolution No. 18	Dkt 1712	248	NE 1/4 SW 1/4 SW 1/4 SW 1/4 34	1S	13E	355473	816
Resolution No. 19	Dkt 1715	533	S 1/2 SE 1/4 SE 1/4 34	1S	13E	355474	817
Resolution No. 20	Dkt 1715	534	S 1/2 SW 1/4 SE 1/4 34	1S	13E	355475	818
Resolution No. 21	Dkt 1715	535	S 1/2 SE 1/4 SW 1/4 34	1S	13E	355476	819

RECEIVED  
BLMAZ STATE OFFICE

Exhibit A

Name of Claim	Book of Records	Page	G&SRB&M Section	Township	Range	AMC	
Resolution No. 22	Dkt 1715	536	S½SW¼SW¼34	1S	13E	355477	820 ✓
East No. 9A	2001	886	SW1/429,SE1/429	1S	13E	355529	821 ✓
Oak No. 38A	2001	30897	SW1/428	1S	13E	355530	822 ✓
Oak No. 39A	2001	30890	SW1/428	1S	13E	355531	823 ✓
Oak No. 40A	2001	30892	SE1/429	1S	13E	355532	824 ✓
Oak No. 41A	2001	30894	SE1/429	1S	13E	355533	825 ✓
Sun #62A (new claim)	2001	899	SW1/428	1S	13E	355534	826 ✓
Sun #63A (new claim)	2001	901	SW1/428	1S	13E	355535	827 ✓
Sun #64A (new claim)	2001	903	SW&SE1/428	1S	13E	355536	828 ✓
Dan 1	2002	868	SE1/4 3	2S	12E	356180	829 ✓
Dan 2	2002	869	SE1/42	2S	12E	356181	830 ✓
Dan 3	2002	870	SW1/411	2S	12E	356182	831 ✓
Dan 4	2002	871	SE1/4NE1/411	2S	12E	356183	832 ✓
Dan 5	2002	872	NW1/4SW1/412,NEWSE1/411	2S	12E	356184	833 ✓
Dan 6	2002	873	SE1/4SW1/4 36	1S	12E	356185	834 ✓
Dan 7	2002	874	SE1/4SW1/4 36	1S	12E	356186	835 ✓
Dan 8	2002	875	SW1/4SE1/4 1,NE1/4 12	2S	12E	356187	836 ✓
Dan 9	2002	876	SE1/4SW1/4 1,NE1/4 12	2S	12E	356188	837 ✓
Dan 10	2002	877	SE1/4 1	2S	12E	356189	838 ✓
Dan 11	2002	878	NE1/412	2S	12E	356190	839 ✓
Dan 12	2002	879	NE1/412	2S	12E	356191	840 ✓
Dan 13	2002	880	SE1/41,NE1/412	2S	12E	356192	841 ✓
Dan 14	2002	881	NE1/4SE1/412	2S	12E	356193	842 ✓
Dan 15	2002	882	NE1/4SE1/412	2S	12E	356194	843 ✓
Dan 16	2002	883	NE1/412	2S	12E	356195	844 ✓
Dan 17	2002	884	SW1/4 1	2S	12E	356196	845 ✓
Dan 18	2002	885	SW1/4SE1/4 1	2S	12E	356197	846 ✓
Dan 19	2002	886	NW1/411	2S	12E	356198	847 ✓
Dan 20	2002	887	SW1/411	2S	12E	356199	848 ✓
Dan 21	2002	888	NW1/4SW1/411	2S	12E	356200	849 ✓
Dan 22	2002	889	NW1/4SW1/411	2S	12E	356201	850 ✓
Dan 23	2002	890	NW1/4SW1/411	2S	12E	356202	851 ✓
Dan 24	2002	891	NW1/4NE1/4 2	2S	12E	356203	852 ✓
Legal Tender 1 amended	2003	12154	North West 1/4 Section 1	2S	12E	356884	853 ✓
Legal Tender 2 amended	2003	12155	North West 1/4 Section 1	2S	12E	356885	854 ✓
Legal Tender 3 amended	2003	12156	South West 1/4 Section 1	2S	12E	356886	855 ✓
Legal Tender 4 amended	2003	12157	South West 1/4 Section 1	2S	12E	356887	856 ✓
Legal Tender 5 amended	2003	12158	North West 1/4 Section 1	2S	12E	356888	857 ✓
Legal Tender 6 amended	2003	12159	North West 1/4 Section 1	2S	12E	356889	858 ✓
Legal Tender 7 amended	2003	12160	North West 1/4 Section 1	2S	12E	356890	859 ✓
Legal Tender 8 amended	2003	12161	North West 1/4 Section 1	2S	12E	356891	860 ✓
Legal Tender 9 amended	2003	12162	South East 1/4 Section 1	2S	12E	356892	861 ✓
Legal Tender 10 amended	2003	12163	South East 1/4 Section 1	2S	12E	356893	862 ✓
Legal Tender 11 amended	2003	12164	North East 1/4 Section 1	2S	12E	356894	863 ✓
Legal Tender 12 amended	2003	12165	North East 1/4 Section 1	2S	12E	356895	864 ✓
Legal Tender 13 amended	2003	12066	South West 1/4 Section 6	2S	13E	356865	865 ✓
Legal Tender 14 amended	2003	12167	South West 1/4 Section 6	2S	13E	356866	866 ✓
Legal Tender 15 amended	2003	12168	South West 1/4 Section 6	2S	13E	356867	867 ✓
Legal Tender 16 amended	2003	12169	South East 1/4 Section 6	2S	13E	356896	868 ✓
Legal Tender 17 amended	2003	12170	North West 1/4 Section 6	2S	13E	356868	869 ✓
Legal Tender 18 amended	2003	12171	North West 1/4 Section 6	2S	13E	356869	870 ✓
Legal Tender 19 amended	2003	12172	South West 1/4 Section 32	1S	13E	356897	871 ✓
Legal Tender 20 amended	2003	12173	South East 1/4 Section 32	1S	13E	356870	872 ✓
Legal Tender 21 amended	2003	12174	South East 1/4 Section 33	1S	13E	356871	873 ✓
Legal Tender 22 amended	2003	12175	South East 1/4 Section 32	1S	13E	356872	874 ✓

RECEIVED  
TULSA STATE OFFICE

Exhibit A

Name of Claim	Book of Records	Page	G&SRB&M Section	Township	Range	AMC	
Legal Tender 23	2002	69016	North West 1/4 Section 32	1S	13E	356933	875 ✓
Galaxy No. 1	2004	2354	SW1/41	2S	12E	359395	876 ✓
Gladiator No. 1	2004	2355	NW1/432	1S	13E	359396	877 ✓
Gladiator No. 2	2004	2356	NW1/4NE1/432	1S	13E	359397	878 ✓
Gladiator No. 3	2004	2357	NE1/432	1S	13E	359398	879 ✓
Gladiator No. 4	2004	2358	SW1/429,NW1/432	1S	13E	359399	880 ✓
Gladiator No. 5	2004	2359	SW1/4SE1/429,NW1/4NE1/432	1S	13E	359400	881 ✓
Gladiator No. 6	2004	2360	SE1/429,NE1/432	1S	13E	359401	882 ✓
Gladiator No. 7	2004	2361	NE1/4,SE1/4,NW1/4&SW1/429	1S	13E	359402	883 ✓
Gladiator No. 8	2004	2362	NE1/4SE1/429	1S	13E	359403	884 ✓
Gladiator No. 9	2004	2363	NW1/4SW1/428,NE1/4SE1/429	1S	13E	359404	885 ✓
Olga 1	2004	86442	NW 1/4 Section 28	1S	13E	362903	886 ✓
Olga 2	2004	86443	NW 1/4 Section 28	1S	13E	362904	887 ✓
Olga 3	2004	86444	NE 1/4 Section 29	1S	13E	362905	888 ✓
Olga 4	2004	86445	NE 1/4 Section 29	1S	13E	362906	889 ✓
Olga 5	2004	86446	SW 1/4 Section 27	1S	13E	362907	890 ✓
Olga 6	2004	86447	SW 1/4 Section 27	1S	13E	362908	891 ✓
Olga 11	2005	55415	NW 1/4 Section 34	1S	13E	365450	892 ✓
Olga 12	2005	55416	NW 1/4 Section 34	1S	13E	365451	893 ✓
Olga 13	2005	55417	NE 1/4 Section 34	1S	13E	365452	894 ✓
Olga 14	2005	55418	NE 1/4 Section 34	1S	13E	365453	895 ✓
Kay 15A	2003	4012	SE 1/4 Section 34	1S	13E	357097	896 ✓
Kay 140A	2003	4013	SE 1/4 Section 20	1S	13E	357098	897 ✓
Kay 151	1753	767-768	NE 1/4 Section 29	1S	13E	315168	898 ✓

898

RECEIVED  
BLM AZ STATE OFFICE  
2009 AUG - 3 P 12: 23  
PHOENIX, ARIZONA

**United States Department of the Interior**  
**Bureau of Land Management**  
 BUSINESS & SUPPORT SVCS DIV  
 ONE N CENTRAL AVE SUITE 800  
 PHOENIX, AZ 85004 -4427  
 Phone: (602) 417-9200

Receipt

No: 1969185

<b>Transaction #:</b> 2033038	
<b>Date of Transaction:</b> 08/03/2009	
<b>CUSTOMER:</b>	RESOLUTION COPPER MINING 102 W MAGMA HEIGHTS DR SUPERIOR, AZ 85273-2523 US

LINE #	QTY	DESCRIPTION	REMARKS	UNIT PRICE	TOTAL
1	1.00	LOCATABLE MINERALS / MINING CLAIMS- NOT NEW-UNADJUD, ONE AUTH NO. ONLY / MINING CLAIM MONEY RECEIVED CASES: AMC60069/\$147560.00	2010 MAINT (1054)	- n/a -	147560.00
<b>TOTAL:</b>					<b>\$147,560.00</b>

PAYMENT INFORMATION			
1	<b>AMOUNT:</b>	147560.00	<b>POSTMARKED:</b> N/A
	<b>TYPE:</b>	CHECK	<b>RECEIVED:</b> 08/03/2009
	<b>CHECK NO:</b>	0000010111	
	<b>NAME:</b>	RESOLUTION COPPER MINING 102 W MAGMA HEIGHTS DR SUPERIOR AZ 85273-2523 US	

<b>REMARKS</b>

This receipt was generated by the automated BLM Collections and Billing System and is a paper representation of a portion of the official electronic record contained therein.

AMC 60069

AMC 356180

AMC 355529

AMC 359395

AMC 355456

AMC 347702

AMC 348024

AMC 356933

AMC 362903

AMC 312984

AMC 46919

AMC 47753

AMC 45684

AMC 357097

AMC 315168

AMC 365450

August 12 2008

United States Department of Interior  
BUREAU OF LAND MANAGEMENT  
Arizona State Office  
Records Section  
One North Central  
Suite 800  
Phoenix, Arizona 85004


**NOTICE OF INTENT TO HOLD**  
**ANNUAL CLAIM MAINTENANCE FEES for 2008/2009,**  
**By RESOLUTION COPPER MINING LLC.**

To Whom It May Concern:

The Final Rule as published in the Federal Register implements provisions of the Interior Department and related agencies, Appropriations Act of 1993 (the "Act") that requires an annual rental fee of \$125.00 for each unpatented mining claim and site located and held under the General Mining Law of 1872.

This will serve as notice that **RESOLUTION COPPER MINING LLC.**, a Delaware Corporation, whose address for purposes of this filing is **105 Magma Heights, Superior, Arizona 85273** intends to hold the mining claims and /or mill sites described in **Exhibit A** attached hereto for the assessment years 2008/2009, by payment of the annual claim maintenance fee of \$125.00 per claim or site. Payment of **\$112,250.00** is made herewith for such assessment year for each of the unpatented lode claims and sites. The name, BLM serial number, book and page or index number of recording of the location notice is official records of Pinal County, Arizona, of which are set forth in **Exhibit A** attached hereto and by this reference incorporated herein.

Sincerely,



**David Salisbury**  
**President**  
**RESOLUTION COPPER COMPANY**  
**Manager**  
**RESOLUTION COPPER MINING LLC.**

PHOENIX, ARIZONA

2008 AUG 12 A 11: 01

RECEIVED  
BLM. AZ STATE OFFICE

Telephone 520-689-3341

Cc: file

**ENTERED INTO COMPUTER**

EP 04 03



**RESOLUTION COPPER MINING LLC  
NOTICE OF INTENT TO HOLD THE FOREGOING UNPATENTED MINING CLAIMS  
FOR THE YEARS 2008/2009**

Name of Claim	Book of Records	Page	G&SRB&M Section	Township	Range	AMC
Red Brick 1 (Placer)	38	262	NW1/4 4	2S	12E	60069
Apex amended	41	72	SW1/4 25	1S	12E	60083
Ash No. 1	40	272	SE 1/4 25	1S	12E	60084
Ash No. 6	40	276	NE1/4NWV1/4 29	1S	13E	60085
Ash No. 8	40	278	NE1/4SE1/4SW1/4NW1/4 30	1S	13E	60086
Ash No. 9	40	279	NE1/4SE1/4 25	1S	12E	60087
Ash No. 10	40	280	NE1/4SE1/4 25	1S	12E	60088
Ash No. 11	40	281	NE1/4 25	1S	12E	60089
Ash No. 12	40	282	NE1/4 25, NW1/4 30	1S	12E	60090
Ash No. 13	40	283	NW1/4NE1/4 30, NW1/4 29	1S	13E	60091
Ash No. 14	40	284	NW1/4 29	1S	13E	60092
Ash No. 15	40	285	NW1/4NE1/4 29	1S	13E	60093
Ash No. 16 amended	42	179	NW1/4NE1/4SE1/4SW1/4 25	1S	12E	60094
Ash No. 17	Dkt362	255	NE1/4 29	1S	13E	60095
Ash No. 18	Dkt362	256	NW1/4NE1/4 29	1S	13E	60096
Ash No. 19	Dkt362	257	NW1/4 29	1S	13E	60097
Ash No. 20	Dkt362	258	NW1/4 29	1S	13E	60098
Ash No. 21	Dkt362	259	NW1/4 29	1S	13E	60099
Ash No. 22	Dkt362	260	NW1/4NE1/4 30	1S	13E	60100
Ash No. 23	Dkt362	261	NE1/4 30	1S	13E	60101
Ash No. 24	Dkt362	262	NW1/4NE1/4 30	1S	13E	60102
Ash No. 25	Dkt362	263	NW1/4 30	1S	13E	60103
Ash No. 26	Dkt362	264	NE1/4 25	1S	12E	60104
Ash No. 27	Dkt362	265	NE1/4 25	1S	12E	60105
Ash No. 28	Dkt362	266	NE1/4 25	1S	12E	60106
Ash No. 29	Dkt362	267	NW1/4NE1/4 25	1S	12E	60107
Russ No. 8	Dkt687	360	NW1/4 25	1S	12E	60108
Russ No. 9	Dkt687	361	NW1/4 25	1S	12E	60109
Russ No. 10	Dkt687	362	NW1/4 25	1S	12E	60110
Russ No. 11	Dkt687	363	NW1/4 25	1S	12E	60111
Russ No. 12	Dkt687	364	NW1/4NE1/4 25	1S	12E	60112
Russ No. 13	Dkt687	365	NE1/4 26, SE1/4 23	1S	12E	60113
Russ No. 14	Dkt687	366	NE1/4 26, SE1/4 23	1S	12E	60114
Russ No. 15	Dkt687	367	NW1/425, NE1/426, SE1/423, SW1/4	1S	12E	60115
Russ No. 16	Dkt687	368	NW1/4 25, SW1/4 24	1S	12E	60116
Russ No. 17A	Dkt693	225	NW1/4 25, SW1/4 24	1S	12E	60117
Russ No. 18A	Dkt693	226	NW1/4 25, SW1/4 24	1S	12E	60118
Russ No. 19A	Dkt693	227	NW1/4 25, SW1/4 24	1S	12E	60119
Russ No. 20A	Dkt693	228	SE1/4SW1/4 24, NW1/4NE1/4 25	1S	12E	60120
Russ No. 21	Dkt687	373	SE1/4 24, NE1/4 25	1S	12E	60121
Russ No. 22	Dkt687	374	SE1/4 24, NE1/4 25	1S	12E	60122
Russ No. 23	Dkt687	375	SE1/4 24, NE1/4 25	1S	12E	60123
Russ No. 24	Dkt687	376	SE1/4 24, NE1/4 25	1S	12E	60124
Black Foot No. 1	F	351	SW1/4SE1/4 25	1S	12E	60125
Black Rock No. 1	41	73	SW1/4 25	1S	12E	60201
Hard Rock N. 8	H	461	SE1/4 36	1S	12E	60126
Dan 6	2002	873	SE1/4SW1/4 36	1S	12E	356185
Dan 7	2002	874	SE1/4SW1/4 36	1S	12E	356186
Hard Rock No. 13	39	43	SE1/4 36	1S	12E	60129
Hard Rock No. 14	39	44	SE1/4 36	1S	12E	60130
Monarch No. 1	F	354	SE1/4SW1/4 36	1S	12E	60131
Nadene amended	41	75	SE1/4 36	1S	12E	60132
Nadene No. 1 amended	41	74	SE1/4 36	1S	12E	60133

1  
2  
3  
4  
5  
6  
7  
8  
9  
10  
11  
12  
13  
14  
15  
16  
17  
18  
19  
20  
21  
22  
23  
24  
25  
26  
27  
28  
29  
30  
31  
32  
33  
34  
35  
36  
37  
38  
39  
40  
41  
42  
43  
44  
45  
46  
47  
48  
49  
50  
51  
52  
53

RECEIVED  
STATE OFFICE



Name of Claim	Book of Records	Page	G&SRB&M Section	Township	Range	AMC	
Oak No. 9	34	69	NW1/4SE1/4SW1/4	1S	13E	60136	54
Oak No. 18	34	391	SW1/4 32	1S	13E	60141	55
Oak No. 19	34	392	SW1/4 32	1S	13E	60142	56
Oak No. 20 amended	2002	66912	SW1/4. 32	1S	13E	60143	57
Oak No. 21	34	394	SW1/4 32,SE1/4SW1/4 31	1S	13E	60144	58
Oak No. 22	34	395	SW1/432,SE1/4SW1/431	1S	13E	60145	59
Oak No. 23	34	396	SW1/432,SE1/4SW1/431	1S	13E	60146	60
Oak No. 24	34	397	SW1/431	1S	12E	60147	61
Oak No. 25	34	398	SE1/436	1S	12E	60148	62
Oak No. 26	34	399	SE1/436	1S	12E	60149	63
Oak No. 27	34	400	SE1/436	1S	12E	60150	64
Pine No. 1	Dkt717	441	NW1/4SW1/436	1S	12E	60151	65
Pine No. 2	Dkt717	442	NW1/4NE1/4SE1/4SW1/436	1S	12E	60152	66
Pine No. 3	Dkt717	443	NE1/4SE1/436	1S	12E	60153	67
Pine No. 4	Dkt717	444	NE1/4SE1/436	1S	12E	60154	68
Pine No. 5	Dkt717	445	NE1/4SE1/436	1S	12E	60155	69
Pine No. 6	Dkt717	446	NE1/4SE1/436	1S	12E	60156	70
Pine No. 7	Dkt717	447	NE1/4SE1/436	1S	12E	60157	71
Pine No. 8	Dkt717	448	NE1/436	1S	12E	60158	72
Pine No. 9	Dkt717	449	NE1/436	1S	12E	60159	73
Oak No. 33	Dkt198	499	NE1/429	1S	13E	60160	74
Oak No. 34	Dkt198	500	NE1/429	1S	13E	60161	75
Oak No. 35	Dkt198	501	NE1/429,NW1/428	1S	13E	60162	76
Oak No. 36	Dkt198	502	NW1/428	1S	13E	60163	77
Oak No. 37	Dkt198	503	NW1/428	1S	13E	60164	78
Oak No. 38 amended	2001	30896	NW1/4SW1/428	1S	13E	60165	79
Oak No. 38A	2001	30897	SW1/428	1S	13E	355530	80
Oak No. 39A	2001	30890	SW1/428	1S	13E	355531	81
Oak No. 40A	2001	30892	SE1/429	1S	13E	355532	82
Oak No. 41A	2001	30894	SE1/429	1S	13E	355533	83
Oak No. 39 amended	2001	30889	NW1/4SW1/428	1S	13E	60166	84
Gladiator No. 9	2004	2363	NW1/4SW1/428,NE1/4SE1/429	1S	13E	359404	85
Oak No. 41 amended	2001	30893	NE1/4SE1/429	1S	13E	60168	86
Oak No. 42 Amended	2001	30895	NE1/4SE1/429	1S	13E	60169	87
Oak No. 43	Dkt198	509	SE1/429NE1/432	1S	13E	60170	88
Oak No. 44	Dkt198	510	NE1/432	1S	13E	60171	89
Palace No. 1 amended	41	71	NW1/4SW1/425	1S	12E	60172	90
Ace amended	2002	66913	NE1/4. 1	2S	12E	60173	91
Ace 1	Dkt42	525	NE1/41	2S	12E	60174	92
Ace 2	Dkt42	526	NE1/41	2S	12E	60175	93
Ace 3	Dkt42	527	NE1/4SE1/41	2S	12E	60176	94
Ace 4	Dkt42	528	NE1/4SE1/41	2S	12E	60177	95
Ace 5	Dkt42	529	NE1/4SE1/41	2S	12E	60178	96
Ace 6	Dkt42	530	SE1/41	2S	12E	60179	97
Alto amended	2002	66914	NW1/4. 1	2S	12E	60180	98
Alto No. 1 amended	2002	66915	NW1/4. 1	2S	12E	60181	99
Alto No. 2 amended	2002	66916	NW1/41	2S	12E	60182	100
Alto No. 3 amended	2002	66917	NW1/41	2S	12E	60183	101
Alto No. 4	39	615	NW1/4SW1/41	2S	12E	60184	102
Alto No. 5	39	616	SW1/41	2S	12E	60185	103
Alto No. 7	39	618	NW1/4NE1/4SE1/4SW1/41	2S	12E	60187	104
Alto No. 8 amended	2002	66918	NW1/4. 1	2S	12E	60188	105
Alto No. 9 amended	2002	66919	NW1/4. 1	2S	12E	60189	106
Alto No. 10 amended	2002	66920	NW1/4. 1	2S	12E	60190	107
Alto No. 11	39	622	NW1/4NE1/41	2S	12E	60191	108
Arizona	39	396	SW1/42,NWV1/411	2S	12E	60192	109
Big Ledge amended	41	190	NE1/4SE1/42	2S	12E	60193	110
Dan 1	2002	868	SE1/4 3	2S	12E	356180	111
Wes No. 1	Dkt711	280	NW1/426	1S	12E	60195	112

RECEIVED

Exhibit A

Name of Claim	Book of Records	Page	G&SRB&M Section	Township	Range	AMC	
Wes No.2	Dkt711	281	NW1/4NE1/426	1S	12E	60196	113
Brooklyn amended # 2	40	36	SE1/42	2S	12E	60197	114
Chicago amended	39	399	SW1/42	2S	12E	60198	115
Gardner amended #2	46	20	NW1/4SW1/42.NE1/4SE1/43	2S	12E	60199	116
Gussie amended	34	184	NW1/4SW1/42	2S	12E	60200	117
Hard Rock No. 2	41	193	NE1/42	2S	12E	60203	118
Hard Rock No. 6	H	457	SW1/41.NE1/4SE1/42	2S	12E	60204	119
Hard Rock No. 7	H	460	NE1/42	2S	12E	60205	120
Hard Rock No. 11	36	60	NW1/4SW1/41.NE1/4SE1/42	2S	12E	60206	121
Hard Rock No. 12	36	61	NE1/42.NW1/41	2S	12E	60207	122
Horn Silver amended	41	191	NE1/42	2S	12E	60208	123
Horn Silver No. 1	41	195	NE1/42	2S	12E	60209	124
Jane	41	192	NE1/42	2S	12E	60210	125
Johnnie (Little) amended	34	185	NW1/42.NE1/4 3	2S	12E	60211	126
Katie amended	246	21	NW1/42.NE1/4 3	2S	12E	60212	127
Legal-Tender amend #2	41	189	NE1/4NW1/4 2	2S	12E	60213	128
Libbie amended #2	34	186	SW1/4 2	2S	12E	60214	129
Libbie (No.1) amended	34	187	SW1/4 2	2S	12E	60215	130
Libbie No. 2 amended	34	188	SW1/4 2	2S	12E	60216	131
Dan 24	2002	891	NW1/4NE1/4 2	2S	12E	356203	132
Maggie	39	397	NW1/4 2	2S	12E	60218	133
Michigan amended	39	400	SW1/4 2	2S	12E	60219	134
New York amended #2	40	35	SE1/4 2	2S	12E	60220	135
Rube amended	34	189	SW1/4 2	2S	12E	60221	136
Ruby amended #2	34	190	NW1/4SW1/4 2	2S	12E	60222	137
Sallie	34	195	NW1/42.NE1/4 3	2S	12E	60223	138
Apache Leap	26	353	SW1/41.SE1/4 2	2S	12E	60224	139
Cobre Verde	39	213	NW1/4NE1/4 11	2S	12E	60225	140
Cobre Verde No.1	1/AM/MI	252	NW1/4NE1/4 11	2S	12E	60226	141
Connecting Link amended	1/AM/MI	313	SW1/41.NW1/4NE1/4 12	2S	12E	60227	142
Connecting Link No. 1	1/AM/MI	204	NW1/4NE1/4 11	2S	12E	60228	143
Connecting Link No. 2	1/AM/MI	205	NE1/4 11.SE1/4 2	2S	12E	60229	144
Connecting Link No. 3	1/AM/MI	206	NE1/4 11.SE1/4 2	2S	12E	60230	145
Connecting Link No. 4	1/AM/MI	207	NE1/4 11.NW1/4 12.SE1/4 2	2S	12E	60231	146
Galaxy No. 1	2004	2354	SW1/41	2S	12E	359395	147
Dan 8	2002	875	SW1/4SE1/4 1.NE1/4 12	2S	12E	356187	148
Dan 9	2002	876	SE1/4SW1/4 1.NE1/4 12	2S	12E	356188	149
Dan 10	2002	877	SE1/4 1	2S	12E	356189	150
Dan 17	2002	884	SW1/4 1	2S	12E	356196	151
Dan 18	2002	885	SW1/4SE1/4 1	2S	12E	356197	152
Dacite No. 12	39	69	SE1/412	2S	12E	60238	153
Dacite No. 13	39	70	SW1/47	2S	13E	60239	154
Dan 19	2002	886	NW1/411	2S	12E	356198	155
Dan 2	2002	869	SE1/42	2S	12E	356181	156
San Juan	D	42	SE1/4SW1/42	2S	12E	60244	157
South Syndicate No. 1	40	256	SE1/41	2S	12E	60245	158
South Syndicate No. 2	40	259	SE1/41	2S	12E	60246	159
South Syndicate No. 3	40	260	SE1/41	2S	12E	60247	160
South Syndicate No. 4	40	261	SE1/41	2S	12E	60248	161
South Syndicate No. 5	40	262	SW1/46	2S	13E	60249	162
Sun #2	Dkt509	313	NW1/4NE1/432	1S	13E	60250	163
Sun #3	Dkt509	314	NE1/432	1S	13E	60251	164
Sun #4	Dkt509	315	NW1/4NE1/4SW1/4SE1/432	1S	13E	60252	165
Sun #5	Dkt509	316	NE1/42	1S	13E	60253	166
Sun #6	Dkt509	317	SW1/4SE1/432	1S	13E	60254	167
Sun #7	Dkt509	318	NE1/432	1S	13E	60255	168
Sun #8	Dkt509	319	SW1/4SE1/432	1S	13E	60256	169
Sun #9	Dkt509	320	SE1/432	1S	13E	60257	170
Sun #10	Dkt509	321	SW1/4SE1/432	1S	13E	60258	171

RECEIVED

Name of Claim	Book of Records	Page	G&SRB&M Section	Township	Range	AMC	
Sun #11	Dkt 509	322	SE1/432	1S	13E	60259	172
Sun #12	Dkt509	323	SW1/4SE1/432	1S	13E	60260	173
Sun #13	Dkt509	324	SE1/42	1S	13E	60261	174
Sun #14	Dkt509	325	NW1/46	2S	13E	60262	175
Sun #15	Dkt509	326	NW1/4NE1/46	2S	13E	60263	176
Sun #16	Dkt509	327	NW1/46	2S	13E	60264	177
Sun #17	Dkt509	328	NW1/4NE1/46	2S	13E	60265	178
Sun #18	Dkt509	329	NW1/46	2S	13E	60266	179
Sun #19	Dkt509	330	NW1/4NE1/46	2S	13E	60267	180
Sun #20	Dkt509	331	NW1/46	2S	13E	60268	181
Sun #21	Dkt509	332	NW1/4NE1/46	2S	13E	60269	182
Sun #22	Dkt509	333	NW1/4SW1/46	2S	13E	60270	183
Sun #23	Dkt509	334	NW1/4NE1/4SE1/4SW1/46	2S	13E	60271	184
Sun #24	Dkt509	335	SW1/46	2S	13E	60272	185
Sun #25	Dkt509	336	SW1/4SE1/46	2S	13E	60273	186
Sun #26	Dkt509	337	SW1/46	2S	13E	60274	187
Sun #27	Dkt509	338	SW1/4SE1/46	2S	13E	60275	188
Sun #28	Dkt509	339	SW1/4SE1/46	2S	13E	60276	189
Sun #29	Dkt509	340	SE1/46	2S	13E	60277	190
Sun #30	Dkt509	341	SE1/46	2S	13E	60278	191
Sun #31	Dkt509	342	SE1/46	2S	13E	60279	192
Sun #32	Dkt509	343	SE1/4NE1/46	2S	13E	60280	193
Sun #33	Dkt509	344	NE1/46	2S	13E	60281	194
Sun #34	Dkt509	345	NE1/46	2S	13E	60282	195
Sun #35	Dkt509	346	NE1/46	2S	13E	60283	196
Sun #36	Dkt509	347	NE1/46	2S	13E	60284	197
Sun #37	Dkt509	348	SE1/432.SW1/433	1S	13E	60285	198
Sun #38	Dkt509	349	SE1/42.SW1/433	1S	13E	60286	199
Sun #40	Dkt509	351	SW1/4SE1/433	1S	13E	60288	200
Sun #41	Dkt509	352	SW1/4SE1/433	1S	13E	60289	201
Sun #44	Dkt509	355	SE1/433	1S	13E	60290	202
Sun #45	Dkt509	356	SE1/433	1S	13E	60291	203
Sun #48	Dkt509	359	SE1/433.SW1/434	1S	13E	60292	204
Sun #49	Dkt509	360	SE1/433.SW1/434	1S	13E	60293	205
Sun #52	Dkt509	363	NW1/428	1S	13E	60294	206
Sun #53	Dkt509	364	NW1/428	1S	13E	60295	207
Sun #54	Dkt509	365	NW1/4NE1/428	1S	13E	60296	208
Sun #55	Dkt509	366	NE1/428	1S	13E	60297	209
Sun #56	Dkt509	367	NE1/428	1S	13E	60298	210
Sun #57	Dkt509	368	NE1/428	1S	13E	60299	211
Sun #58	Dkt509	369	NE1/428.NW1/427	1S	13E	60300	212
Sun #59	Dkt509	370	NW1/427	1S	13E	60301	213
Sun #60	Dkt509	371	NW1/427	1S	13E	60302	214
Sun #61	Dkt509	372	NW1/427	1S	13E	60303	215
Sun #62A (new claim)	2001	899	SW1/428	1S	13E	355534	216
Sun #63A (new claim)	2001	901	SW1/428	1S	13E	355535	217
Sun #64A (new claim)	2001	903	SW&SE1/428	1S	13E	355536	218
Sun #62 amended	2001	898	SW1/4NW1/428	1S	13E	60304	219
Sun #63 amended	2001	900	SW1/4NW1/428	1S	13E	60305	220
Sun #64 Amended	2001	902	SE1/4SW1/4NW1/4NE1/428	1S	13E	60306	221
Sun #65 Amended	2001	904	SE1/4NE1/428	1S	13E	60307	222
Sun #66 Amended	2001	905	SE1/4NE1/428	1S	13E	60308	223
Sun #67 Amended	2001	906	SE1/4NE1/428	1S	13E	60309	224
Sun #68	Dkt509	379	SE1/4NE1/428.SW1/4NW1/427	1S	13E	60310	225
Sun #69	Dkt509	380	SW1/4NW1/427	1S	13E	60311	226
Sun #70	Dkt509	381	SW1/4NW1/427	1S	13E	60312	227
Sun #71	Dkt509	382	SW1/4NW1/427	1S	13E	60313	228
Sun #42A	Dkt736	743	SW1/4SE1/433	1S	13E	60314	229
Sun #46 A	Dkt736	744	SE1/433	1S	13E	60315	230

RECEIVED  
B I M AZ STATE OFFICE

Exhibit A

Name of Claim	Book of Records	Page	G&SRB&M Section	Township	Range	AMC	
Sun #50A	Dkt736	745	SE1/433.SW1/434	1S	13E	60316	231
Dan 5	2002	872	NW1/4SW1/412.NEWS1/411	2S	12E	356184	232
Annex	38	118	NW1/41.NE1/411	2S	12E	60362	233
Apex	38	117	NW1/412.NE1/411	2S	12E	60363	234
Broken Hill No. 1	38	157	SW1/4SE1/411	2S	12E	60364	235
Cobre Verde No.2	1/AM/MI	253	NW1/4NE1/411	2S	12E	60365	236
Cobre Verde No.3	20	605	SE1/4SW1/4NW1/4NE1/411	2S	12E	60366	237
Copper Bell Amended	38	116	NW1/412	2S	12E	60367	238
Dan 11	2002	878	NE1/412	2S	12E	356190	239
Dan 12	2002	879	NE1/412	2S	12E	356191	240
Dan 13	2002	880	SE1/41.NE1/412	2S	12E	356192	241
Dan 14	2002	881	NE1/4SE1/412	2S	12E	356193	242
Dan 15	2002	882	NE1/4SE1/412	2S	12E	356194	243
Dan 16	2002	883	NE1/412	2S	12E	356195	244
Dan 20	2002	887	SW1/411	2S	12E	356199	245
Dan 21	2002	888	NW1/4SW1/411	2S	12E	356200	246
Dan 22	2002	889	NW1/4SW1/411	2S	12E	356201	247
Dan 23	2002	890	NW1/4SW1/411	2S	12E	356202	248
Dan 4	2002	871	SE1/4NE1/411	2S	12E	356183	249
Illinois amended	1/AM/MI	265	NE1/411	2S	12E	60389	250
Indiana	F	572	NE1/411	2S	12E	60390	251
Iowa	F	573	NE1/411	2S	12E	60391	252
Lead Hill	21	272	NE1/4SE1/411	2S	12E	60392	253
Dan 3	2002	870	SW1/411	2S	12E	356182	254
South Syndicate No. 6	40	263	SE1/41.NE1/412	2S	12E	60394	255
South Syndicate No. 7	40	264	NW1/47	2S	13E	60395	256
South Syndicate No. 8	40	265	NW1/47	2S	13E	60396	257
South Syndicate No. 9	40	266	NW1/4NE1/47.SW1/46	2S	13E	60397	258
South Syndicate No. 10	40	267	NW1/4SW1/47	2S	13E	60398	259
South Syndicate No. 11	40	268	NW1/4NE1/4SE1/4SW1/47	2S	13E	60399	260
South Syndicate No. 12	40	269	NW1/4NE1/4SE1/47	2S	13E	60400	261
Touch Not No.2 amended	1/AM/MI	315	NE1/4SE1/412	2S	12E	60401	262
Extension No. 1A	968	22	SW1/47	2S	13E	60402	263
Extension No. 2	40	410	SW1/4SE1/47	2S	13E	60403	264
Extension No. 3	40	411	NE1/47	2S	13E	60404	265
Extension No. 4	40	409	SW1/47.NW1/418	2S	13E	60405	266
Extension No. 5	40	412	SW1/47.NW1/418	2S	13E	60406	267
Extension No. 6	40	413	SW1/47.NW1/4NE1/418	2S	13E	60407	268
Extension No. 7	40	414	SW1/4SE1/4NE1/418	2S	13E	60408	269
Extension No. 8	40	415	SW1/47.NE1/418	2S	13E	60409	270
Extension No. 31	610	71	SE1/47.NE1/418	2S	13E	60433	271
Extension No. 32	610	72	SE1/47	2S	13E	60434	272
Extension No. 33	610	73	SE1/4NE1/47	2S	13E	60435	273
Extension No. 34	610	74	SE1/4NE1/47	2S	13E	60436	274
Extension No. 35	610	75	NE1/47	2S	13E	60437	275
Extension No. 36	610	76	NE1/47	2S	13E	60438	276
Extension No. 37	610	77	NE1/47	2S	13E	60439	277
Extension No. 38	610	78	NE1/47	2S	13E	60440	278
Extension No. 39	610	79	NE1/47.SE1/46	2S	13E	60441	279
Extension No. 40	610	80	NE1/47.SE1/46	2S	13E	60442	280
Extension No. 41	610	81	NE1/47.SE1/46	2S	13E	60443	281
Gladiator No. 1	2004	2355	NW1/432	1S	13E	359396	282
Gladiator No. 2	2004	2356	NW1/4NE1/432	1S	13E	359397	283
Gladiator No. 3	2004	2357	NE1/432	1S	13E	359398	284
Gladiator No. 4	2004	2358	SW1/429.NW1/432	1S	13E	359399	285
Gladiator No. 5	2004	2359	SW1/4SE1/429.NW1/432	1S	13E	359400	286
East No. 9A	2001	886	SW1/429.SE1/429	1S	13E	355529	287
Gladiator No. 6	2004	2360	SE1/429.NE1/432	1S	13E	359401	288
Gladiator No. 7	2004	2361	NE1/4.SE1/4.NW1/432	1S	13E	359402	289

RECEIVED

Name of Claim	Book of Records	Page	G&SRB&M Section	Township	Range	AMC	
Gladiator No. 8	2004	2362	NE $\frac{1}{4}$ SE $\frac{1}{4}$ 29	1S	13E	359403	290
Oak No. 45	Dkt566	177	NW $\frac{1}{4}$ 29	1S	13E	60452	291
Broken Hill No. 2	38	155	SE $\frac{1}{4}$ SW $\frac{1}{4}$ NW $\frac{1}{4}$ 11	2S	12E	60453	292
Resolution No. 1	Dkt 1712	231	SW $\frac{1}{4}$ Nw $\frac{1}{4}$ NW $\frac{1}{4}$ SW $\frac{1}{4}$ 34	1S	13E	355456	293
Resolution No. 2	Dkt 1712	232	SW $\frac{1}{4}$ NW $\frac{1}{4}$ NW $\frac{1}{4}$ SW $\frac{1}{4}$ 34	1S	13E	355457	294
Resolution No. 3	Dkt 1712	233	SE $\frac{1}{4}$ NW $\frac{1}{4}$ NE $\frac{1}{4}$ SW $\frac{1}{4}$ 34	1S	13E	355458	295
Resolution No. 4	Dkt 1712	234	NE $\frac{1}{4}$ SW $\frac{1}{4}$ SE $\frac{1}{4}$ NW $\frac{1}{4}$ 34	1S	13E	355459	296
Resolution No. 5	Dkt 1712	235	SW $\frac{1}{4}$ NW $\frac{1}{4}$ NE $\frac{1}{4}$ SW $\frac{1}{4}$ 34	1S	13E	355460	297
Resolution No. 6	Dkt 1712	236	SW $\frac{1}{4}$ NE $\frac{1}{4}$ NW $\frac{1}{4}$ SE $\frac{1}{4}$ 34	1S	13E	355461	298
Resolution No. 7	Dkt 1712	237	SW $\frac{1}{4}$ NE $\frac{1}{4}$ NW $\frac{1}{4}$ SE $\frac{1}{4}$ 34	1S	13E	355462	299
Resolution No. 8	Dkt 1712	238	NE $\frac{1}{4}$ SE $\frac{1}{4}$ SE $\frac{1}{4}$ NE $\frac{1}{4}$ 34	1S	13E	355463	300
Resolution No. 9	Dkt 1712	239	NE $\frac{1}{4}$ SE $\frac{1}{4}$ SE $\frac{1}{4}$ NE $\frac{1}{4}$ 34	1S	13E	355464	301
Resolution No. 10	Dkt 1712	240	NE $\frac{1}{4}$ SE $\frac{1}{4}$ SE $\frac{1}{4}$ SE $\frac{1}{4}$ 34	1S	13E	355465	302
Resolution No. 11	Dkt 1712	241	NE $\frac{1}{4}$ SE $\frac{1}{4}$ SE $\frac{1}{4}$ SE $\frac{1}{4}$ 34	1S	13E	355466	303
Resolution No. 12	Dkt 1712	242	NW $\frac{1}{4}$ SE $\frac{1}{4}$ SW $\frac{1}{4}$ SE $\frac{1}{4}$ 34	1S	13E	355467	304
Resolution No. 13	Dkt 1712	243	NW $\frac{1}{4}$ SE $\frac{1}{4}$ SW $\frac{1}{4}$ SE $\frac{1}{4}$ 34	1S	13E	355468	305
Resolution No. 14	Dkt 1712	244	SE $\frac{1}{4}$ SW $\frac{1}{4}$ NE $\frac{1}{4}$ SW $\frac{1}{4}$ 34	1S	13E	355469	306
Resolution No. 15	Dkt 1712	245	NE $\frac{1}{4}$ SW $\frac{1}{4}$ SE $\frac{1}{4}$ SW $\frac{1}{4}$ 34	1S	13E	355470	307
Resolution No. 16	Dkt 1712	246	NE $\frac{1}{4}$ SW $\frac{1}{4}$ SE $\frac{1}{4}$ SW $\frac{1}{4}$ 34	1S	13E	355471	308
Resolution No. 17	Dkt 1712	247	NE $\frac{1}{4}$ SW $\frac{1}{4}$ SW $\frac{1}{4}$ SW $\frac{1}{4}$ 34	1S	13E	355472	309
Resolution No. 18	Dkt 1712	248	NE $\frac{1}{4}$ SW $\frac{1}{4}$ SW $\frac{1}{4}$ SW $\frac{1}{4}$ 34	1S	13E	355473	310
Resolution No. 19	Dkt 1715	533	S $\frac{1}{4}$ SE $\frac{1}{4}$ SE $\frac{1}{4}$ 34	1S	13E	355474	311
Resolution No. 20	Dkt 1715	534	S $\frac{1}{4}$ SW $\frac{1}{4}$ SE $\frac{1}{4}$ 34	1S	13E	355475	312
Resolution No. 21	Dkt 1715	535	S $\frac{1}{4}$ SE $\frac{1}{4}$ SW $\frac{1}{4}$ 34	1S	13E	355476	313
Resolution No. 22	Dkt 1715	536	S $\frac{1}{4}$ SW $\frac{1}{4}$ SW $\frac{1}{4}$ 34	1S	13E	355477	314
Eric #1	1997-029460	1	NE $\frac{1}{4}$ 22 & NW $\frac{1}{4}$ 23	1S	13E	347702	315
Eric #2	1997-029461	1	NE $\frac{1}{4}$ 22	1S	13E	347703	316
Eric #3	1997-029462	1	NW $\frac{1}{4}$ 22 & NE $\frac{1}{4}$ 22	1S	13E	347704	317
Eric #4	1997-029463	1	NW $\frac{1}{4}$ 22	1S	13E	347705	318
Eric #5	1997-029464	1	NE $\frac{1}{4}$ 21	1S	13E	347706	319
Eric #6	1997-029465	1	NW $\frac{1}{4}$ 21 & NE $\frac{1}{4}$ 21	1S	13E	347707	320
Eric #7	1997-029466	1	NW $\frac{1}{4}$ 21	1S	13E	347708	321
Eric #8	1997-029467	1	NE $\frac{1}{4}$ 20 & NW $\frac{1}{4}$ 21	1S	13E	347709	322
Eric #9	1997-029468	1	NE $\frac{1}{4}$ 20	1S	13E	347710	323
Eric #10	1997-029469	1	SE $\frac{1}{4}$ 17	1S	13E	347711	324
Eric #11	1997-029470	1	SE $\frac{1}{4}$ 17 & SW $\frac{1}{4}$ 16	1S	13E	374412	325
Eric #12	1997-029471	1	SW $\frac{1}{4}$ 16	1S	13E	347713	326
Eric #13	1997-029472	1	SW $\frac{1}{4}$ 16 & SE $\frac{1}{4}$ 16	1S	13E	347714	327
Eric #14	1997-029473	1	SE $\frac{1}{4}$ 16	1S	13E	347715	328
Eric #15	1997-029474	1	SW $\frac{1}{4}$ 15	1S	13E	347716	329
Eric #16	1997-029475	1	SW $\frac{1}{4}$ 15 & S $\frac{1}{4}$ 15	1S	13E	347717	330
Eric #17	1997-029476	1	SW $\frac{1}{4}$ 15	1S	13E	347718	331
Eric #18	1997-029477	1	SE $\frac{1}{4}$ 15 & SW $\frac{1}{4}$ 14	1S	13E	347719	332
Eric #19	1997-029478	1	SW $\frac{1}{4}$ 14	1S	13E	347720	333
Eric #20	1997-029479	1	SW $\frac{1}{4}$ 14	1S	13E	347721	334
Eric #21	1997-029480	1	SW $\frac{1}{4}$ 14	1S	13E	347722	335
Eric #22	1997-029481	1	SW $\frac{1}{4}$ 14	1S	13E	347723	336
Eric #23	1997-029482	1	SW $\frac{1}{4}$ 14	1S	13E	347724	337
Eric #24	1997-029483	1	SW $\frac{1}{4}$ 14 & SE $\frac{1}{4}$ 15	1S	13E	347725	338
Eric #25	1997-029484	1	SE $\frac{1}{4}$ 15	1S	13E	347726	339
Eric #26	1997-029485	1	SE $\frac{1}{4}$ 15	1S	13E	347727	340
Eric #27	1997-029486	1	SE $\frac{1}{4}$ 15	1S	13E	347728	341
Eric #28	1997-029487	1	SE $\frac{1}{4}$ 15 & SW $\frac{1}{4}$ 15	1S	13E	347729	342
Eric #29	1997-029488	1	SW $\frac{1}{4}$ 15	1S	13E	347730	343
Eric #30	1997-029489	1	SW $\frac{1}{4}$ 15	1S	13E	347731	344
Eric #31	1997-029490	1	SW $\frac{1}{4}$ 15	1S	13E	347732	345
Eric #32	1997-029491	1	SW $\frac{1}{4}$ 15	1S	13E	347733	346
Eric #33	1997-029492	1	SW $\frac{1}{4}$ 16	1S	13E	347734	347
Eric #34	1997-029493	1	SE $\frac{1}{4}$ 16	1S	13E	347735	348

RECEIVED  
ST. M. AZ STATE OFFICE 9/14/08

Exhibit A

Name of Claim	Book of Records	Page	G&SRB&M Section	Township	Range	AMC	
Eric #35	1997-029494	1	SW $\frac{1}{4}$ 16 & SE $\frac{1}{4}$ 16	1S	13E	347736	349
Eric #36	1997-029495	1	SW $\frac{1}{4}$ 16	1S	13E	347737	350
Eric #37	1997-029496	1	SE $\frac{1}{4}$ 17 & SW $\frac{1}{4}$ 16	1S	13E	347738	351
Eric #38	1997-029497	1	SE $\frac{1}{4}$ 17	1S	13E	347739	352
Eric #39	1997-029498	1	SE $\frac{1}{4}$ 17	1S	13E	347740	353
Eric #40	1997-029499	1	SE $\frac{1}{4}$ 17 & SW $\frac{1}{4}$ 16	1S	13E	347741	354
Eric #41	1997-029500	1	SW $\frac{1}{4}$ 16	1S	13E	347742	355
Eric #42	1997-029501	1	SW $\frac{1}{4}$ 16&SE $\frac{1}{4}$ 16	1S	13E	347743	356
Eric #43	1997-029502	1	SE $\frac{1}{4}$ 16	1S	13E	347744	357
Eric #44	1997-029503	1	NE $\frac{1}{4}$ 16&SE $\frac{1}{4}$ 16	1S	13E	347745	358
Eric #45	1997-029504	1	SW $\frac{1}{4}$ 16&SE $\frac{1}{4}$ 16	1S	13E	347746	359
Eric #46	1997-029505	1	SW $\frac{1}{4}$ 16	1S	13E	347747	360
Eric #47	1997-029506	1	SE $\frac{1}{4}$ 17&SW $\frac{1}{4}$ 16	1S	13E	347748	361
Eric #48	1997-029507	1	SE $\frac{1}{4}$ 17	1S	13E	347749	362
Eric #49	1997-029508	1	NE $\frac{1}{4}$ 17&SE $\frac{1}{4}$ 17	1S	13E	347750	363
Eric #50	1997-029509	1	NE $\frac{1}{4}$ 17,SE $\frac{1}{4}$ 17,NW $\frac{1}{4}$ 16,SW $\frac{1}{4}$ 16	1S	13E	347751	364
Eric #51	1997-029510	1	NW $\frac{1}{4}$ 16 & SW $\frac{1}{4}$ 16	1S	13E	347752	365
Eric #52	1997-029511	1	NE $\frac{1}{4}$ 16,NW $\frac{1}{4}$ 16,SE $\frac{1}{4}$ 16,SW $\frac{1}{4}$ 16	1S	13E	347753	366
Eric #53	1997-029512	1	NW $\frac{1}{4}$ 16&NE $\frac{1}{4}$ 16	1S	13E	347754	367
Eric #54	1997-029513	1	NW $\frac{1}{4}$ 16	1S	13E	347755	368
Eric #55	1997-029514	1	NE $\frac{1}{4}$ 17&NW $\frac{1}{4}$ 16	1S	13E	347756	369
Eric #56	1997-029515	1	NE $\frac{1}{4}$ 17	1S	13E	347757	370
Eric #57	1997-029516	1	NE $\frac{1}{4}$ 16&SE $\frac{1}{4}$ 16	1S	13E	347758	371
Eric #58	1997-029517	1	NE $\frac{1}{4}$ 16&SE $\frac{1}{4}$ 16	1S	13E	347759	372
Eric #59	1997-029518	1	NW $\frac{1}{4}$ 15&SW $\frac{1}{4}$ 15	1S	13E	347760	373
Eric #60	1997-029519	1	SW $\frac{1}{4}$ 15&NW $\frac{1}{4}$ 15	1S	13E	347761	374
Eric #61	1997-029520	1	NW $\frac{1}{4}$ 15&SW $\frac{1}{4}$ 15	1S	13E	347762	375
Eric #62	1997-029521	1	NW $\frac{1}{4}$ 15&SW $\frac{1}{4}$ 15	1S	13E	347763	376
Eric #63	1997-029522	1	NW $\frac{1}{4}$ 15,SW $\frac{1}{4}$ 15,SE $\frac{1}{4}$ 15,NE $\frac{1}{4}$ 15	1S	13E	347764	377
Eric #64	1997-029523	1	NE $\frac{1}{4}$ 15&SE $\frac{1}{4}$ 15	1S	13E	347765	378
Eric #65	1997-029524	1	NE $\frac{1}{4}$ 15&SE $\frac{1}{4}$ 15	1S	13E	347766	379
Eric #66	1997-029525	1	NE $\frac{1}{4}$ 15&SE $\frac{1}{4}$ 15	1S	13E	347767	380
Eric #67	1997-029526	1	NE $\frac{1}{4}$ 15,SE $\frac{1}{4}$ 15,NW $\frac{1}{4}$ 14,SW $\frac{1}{4}$ 14	1S	13E	347768	381
Eric #68	1997-029527	1	SW $\frac{1}{4}$ 14 & NW $\frac{1}{4}$ 14	1S	13E	347769	382
Eric #69	1997-029528	1	SW $\frac{1}{4}$ 14&NW $\frac{1}{4}$ 14	1S	13E	347770	383
Eric #70	1997-029529	1	SW $\frac{1}{4}$ 14&NW $\frac{1}{4}$ 14	1S	13E	347771	384
Eric #71	1997-029530	1	SW $\frac{1}{4}$ 14&NW $\frac{1}{4}$ 14	1S	13E	347772	385
Eric #72	1997-029531	1	SW $\frac{1}{4}$ 14 & NW $\frac{1}{4}$ 14	1S	13E	347773	386
Eric #73	1997-029532	1	NE $\frac{1}{4}$ 14	1S	13E	347774	387
Eric #74	1997-029533	1	NE $\frac{1}{4}$ 14	1S	13E	347775	388
Eric #75	1997-029534	1	NW $\frac{1}{4}$ 14&NE $\frac{1}{4}$ 14	1S	13E	347776	389
Eric #76	1997-029535	1	NW $\frac{1}{4}$ 14	1S	13E	347777	390
Eric #77	1997-029536	1	NW $\frac{1}{4}$ 14	1S	13E	347778	391
Eric #78	1997-029537	1	NW $\frac{1}{4}$ 14	1S	13E	347779	392
Eric #79	1997-029538	1	NW $\frac{1}{4}$ 14	1S	13E	347780	393
Eric #80	1997-029539	1	NE $\frac{1}{4}$ 15&NW $\frac{1}{4}$ 14	1S	13E	347781	394
Eric #81	1997-029540	1	NE $\frac{1}{4}$ 15	1S	13E	347782	395
Eric #82	1997-029541	1	NE $\frac{1}{4}$ 15	1S	13E	347783	396
Eric #83	1997-029542	1	NE $\frac{1}{4}$ 15	1S	13E	347784	397
Eric #84	1997-029543	1	NW $\frac{1}{4}$ 15&NE $\frac{1}{4}$ 15	1S	13E	347785	398
Eric #85	1997-029544	1	NW $\frac{1}{4}$ 15	1S	13E	347786	399
Eric #86	1997-029545	1	NW $\frac{1}{4}$ 15	1S	13E	347787	400
Eric #87	1997-029546	1	NW $\frac{1}{4}$ 15	1S	13E	347788	401
Eric #88	1997-029547	1	NW $\frac{1}{4}$ 15	1S	13E	347789	402
Eric #89	1997-029548	1	NE $\frac{1}{4}$ 16	1S	13E	347790	403
Eric #90	1997-029549	1	NE $\frac{1}{4}$ 16	1S	13E	347791	404
Eric #91	1997-029550	1	NE $\frac{1}{4}$ 16	1S	13E	347792	405
Eric #92	1997-029551	1	NW $\frac{1}{4}$ 16 & NE $\frac{1}{4}$ 16	1S	13E	347793	406
Eric #93	1997-029552	1	NW $\frac{1}{4}$ 16	1S	13E	347794	407

RECEIVED  
 B.L.M. AZ STATE OFFICE  
 AUG 12 11 01 AM '00  
 PLS MIX, ARIZONA

Name of Claim	Book of Records	Page	G&SRB&M Section	Township	Range	AMC
Eric #94	1997-029553	1	NE $\frac{1}{4}$ 17&NW $\frac{1}{4}$ 16	1S	13E	347795
Eric #95	1997-029554	1	NE $\frac{1}{4}$ 17	1S	13E	347796
Eric #97	1997-029555	1	NE $\frac{1}{4}$ 17	1S	13E	347797
Eric #98	1997-029556	1	NE $\frac{1}{4}$ 17	1S	13E	347798
Eric #99	1997-029557	1	NE $\frac{1}{4}$ 17&NW $\frac{1}{4}$ 16	1S	13E	347799
Eric #100	1997-029558	1	NW $\frac{1}{4}$ 16	1S	13E	347800
Eric #101	1997-029559	1	NW $\frac{1}{4}$ 16&NE $\frac{1}{4}$ 16	1S	13E	347801
Eric #102	1997-029560	1	NW $\frac{1}{4}$ 16,NE $\frac{1}{4}$ 16,SW $\frac{1}{4}$ 9,SE $\frac{1}{4}$ 9	1S	13E	347802
Eric #103	1997-029561	1	NW $\frac{1}{4}$ 16 & SW $\frac{1}{4}$ 9	1S	13E	347803
Eric #104	1997-029562	1	SE $\frac{1}{4}$ 8,NE $\frac{1}{4}$ 17,SW $\frac{1}{4}$ 9, NW $\frac{1}{4}$ 16	1S	13E	347804
Eric #105	1997-029563	1	SE $\frac{1}{4}$ 8&NE $\frac{1}{4}$ 17	1S	13E	347805
Eric #106	1997-029564	1	SE $\frac{1}{4}$ 8	1S	13E	347806
Eric #107	1997-029565	1	SE $\frac{1}{4}$ 8 & SW $\frac{1}{4}$ 9	1S	13E	347807
Eric #108	1997-029566	1	SW $\frac{1}{4}$ 9	1S	13E	347808
Eric #109	1997-029567	1	SW $\frac{1}{4}$ 9 & SE $\frac{1}{4}$ 9	1S	13E	347809
Eric #110	1997-029568	1	SW $\frac{1}{4}$ 9 & SE $\frac{1}{4}$ 9	1S	13E	347810
Eric #111	1997-029569	1	SW $\frac{1}{4}$ 9	1S	13E	347811
Eric #112	1997-029570	1	SE $\frac{1}{4}$ 8 & SW $\frac{1}{4}$ 9	1S	13E	347812
Eric #113	1997-029571	1	SE $\frac{1}{4}$ 8	1S	13E	347813
Eric #114	1997-029572	1	SW $\frac{1}{4}$ 8,SE $\frac{1}{4}$ 8,NW $\frac{1}{4}$ 17,NE $\frac{1}{4}$ 17	1S	13E	347814
Eric #115	1997-029573	1	NE $\frac{1}{4}$ 8,SE $\frac{1}{4}$ 8,NW $\frac{1}{4}$ 8,SW $\frac{1}{4}$ 8	1S	13E	347815
Eric #116	1997-029574	1	SE $\frac{1}{4}$ 8	1S	13E	347816
Eric #117	1997-029575	1	SE $\frac{1}{4}$ 8 " SW $\frac{1}{4}$ 9	1S	13E	347817
Eric #118	1997-029576	1	SW $\frac{1}{4}$ 9	1S	13E	347818
Eric #119	1997-029577	1	SW $\frac{1}{4}$ 9 & SE $\frac{1}{4}$ 9	1S	13E	347819
Eric #120	1997-029578	1	SW $\frac{1}{4}$ 9 & SE $\frac{1}{4}$ 9	1S	13E	347820
Eric #121	1997-029579	1	SW $\frac{1}{4}$ 9	1S	13E	347821
Eric #122	1997-029580	1	SE $\frac{1}{4}$ 8 & SW $\frac{1}{4}$ 9	1S	13E	347822
Eric #123	1997-029581	1	SE $\frac{1}{4}$ 8	1S	13E	347823
Eric #124	1997-029582	1	NE $\frac{1}{4}$ 8 & SE $\frac{1}{4}$ 8	1S	13E	347824
Eric #125	1997-029583	1	NE $\frac{1}{4}$ 8,SE $\frac{1}{4}$ 8,NW $\frac{1}{4}$ 9,SW $\frac{1}{4}$ 9	1S	13E	347825
Eric #126	1997-029584	1	NW $\frac{1}{4}$ 9 & SW $\frac{1}{4}$ 9	1S	13E	347826
Eric #127	1997-029585	1	NE $\frac{1}{4}$ 9,SE $\frac{1}{4}$ 9,SW $\frac{1}{4}$ 9,NW $\frac{1}{4}$ 9	1S	13E	347827
Eric #128	1997-029586	1	NW $\frac{1}{4}$ 9&NE $\frac{1}{4}$ 9	1S	13E	347828
Eric #129	1997-029587	1	NW $\frac{1}{4}$ 9	1S	13E	347829
Eric #130	1997-029588	1	NE $\frac{1}{4}$ 8 & NW $\frac{1}{4}$ 9	1S	13E	347830
Eric #131	1997-029589	1	NE $\frac{1}{4}$ 8 & NW $\frac{1}{4}$ 9	1S	13E	347831
Eric #132	1997-029590	1	NW $\frac{1}{4}$ 9	1S	13E	347832
Eric #133	1997-029591	1	NW $\frac{1}{4}$ 9&NE $\frac{1}{4}$ 9	1S	13E	347833
Eric #135	1997-029592	1	SW $\frac{1}{4}$ 12	1S	13E	347834
Eric #136	1997-029593	1	SE $\frac{1}{4}$ 11&SW $\frac{1}{4}$ 12	1S	13E	347835
Eric #137	1997-029594	1	SE $\frac{1}{4}$ 11	1S	13E	347836
Eric #138	1997-029595	1	NE $\frac{1}{4}$ 14&SE $\frac{1}{4}$ 11	1S	13E	347837
Eric #139	1997-029596	1	NE $\frac{1}{4}$ 14 & SE $\frac{1}{4}$ 11	1S	13E	347838
Eric #140	1997-029597	1	NW $\frac{1}{4}$ 14,NE $\frac{1}{4}$ 14,SW $\frac{1}{4}$ 11,SE $\frac{1}{4}$ 11	1S	13E	347839
Eric #141	1997-029598	1	NW $\frac{1}{4}$ 14&SW $\frac{1}{4}$ 11	1S	13E	347840
Eric #142	1997-029599	1	NW $\frac{1}{4}$ 14&SW $\frac{1}{4}$ 11	1S	13E	347841
Eric #143	1997-029600	1	NW $\frac{1}{4}$ 14&SW $\frac{1}{4}$ 11	1S	13E	347842
Eric #144	1997-029601	1	NW $\frac{1}{4}$ 14&SW $\frac{1}{4}$ 11	1S	13E	347843
Eric #145	1997-029602	1	NE $\frac{1}{4}$ 15, NW $\frac{1}{4}$ 14,SE $\frac{1}{4}$ 10,SW $\frac{1}{4}$ 11	1S	13E	347844
Eric #146	1997-029603	1	NE $\frac{1}{4}$ 15&SE $\frac{1}{4}$ 10	1S	13E	347845
Eric #147	1997-029604	1	NE $\frac{1}{4}$ 15 & SE $\frac{1}{4}$ 10	1S	13E	347846
Eric #148	1997-029605	1	NW $\frac{1}{4}$ 15 & SE $\frac{1}{4}$ 10	1S	13E	347847
Eric #149	1997-029606	1	NW $\frac{1}{4}$ 15,NE $\frac{1}{4}$ 15, SW $\frac{1}{4}$ 10,SE $\frac{1}{4}$ 10	1S	13E	347848
Eric #150	1997-029607	1	NW $\frac{1}{4}$ 15&SW $\frac{1}{4}$ 10	1S	13E	347849
Eric #151	1997-029608	1	NW $\frac{1}{4}$ 15&SW $\frac{1}{4}$ 10	1S	13E	347850
Eric #152	1997-029609	1	NW $\frac{1}{4}$ 15&SW $\frac{1}{4}$ 10	1S	13E	347851
Eric #153	1997-029610	1	NW $\frac{1}{4}$ 15&SW $\frac{1}{4}$ 10	1S	13E	347852
Eric #154	1997-029611	1	NE $\frac{1}{4}$ 16&SE $\frac{1}{4}$ 9	1S	13E	347853

RECEIVED  
B. L. M. AZ STATE OFFICE

Exhibit A

Name of Claim	Book of Records	Page	G&SRB&M Section	Township	Range	AMC	
Eric #155	1997-029612	1	NE¼16 & SE¼9	1S	13E	347854	467
Eric #156	1997-029613	1	NE¼16 & SE¼9	1S	13E	347855	468
Eric #157 amended	1998-000721	1	NE¼9	1S	13E	347856	469
Eric #158 amended	1998-000721	2	NE¼9	1S	13E	347857	470
Eric #159 amended	1998-000721	3	NE¼9	1S	13E	347858	471
Eric #160	1997-029617	1	NW¼10	1S	13E	347859	472
Eric #161	1997-029618	1	NW¼10	1S	13E	347860	473
Eric #162	1997-029619	1	NW¼10	1S	13E	347861	474
Eric #163	1997-029620	1	NW¼10	1S	13E	347862	475
Eric #164	1997-029621	1	NW¼10 & sw¼10	1S	13E	347863	476
Eric #165	1997-029622	1	NE¼10 & SE¼10	1S	13E	347864	477
Eric #166	1997-029623	1	NE¼10 & SE¼10	1S	13E	347865	478
Eric #167	1997-029624	1	NE¼10&SE¼10	1S	13E	347866	479
Eric #168 amended	1198-000721	4	NE 1/4 10, SE 1/4 10, NW 1/4	1S	13E	347867	480
Eric #169	1997-029626	1	NE¼11&SW¼11	1S	13E	347868	481
Eric #170	1997-029627	1	NW¼11&SW¼11	1S	13E	347869	482
Eric #171	1997-029628	1	NW¼11&SW¼11	1S	13E	347870	483
Eric #172	1997-029629	1	NW¼11&SW¼11	1S	13E	347871	484
Eric #173	1997-029630	1	NW¼11 & SW¼11 & NE¼11 &	1S	13E	347872	485
Eric #174	1997-029631	1	NE¼11&SE¼11	1S	13E	347873	486
Eric #175	1997-029632	1	NE¼11 & SE¼11	1S	13E	347874	487
Eric #176	1997-029633	1	NE¼11&SE¼11	1S	13E	347875	488
Eric #177	1997-029634	1	NE¼11 & SE¼11 & NW¼12 &	1S	13E	347876	489
Eric #178	1997-029635	1	NE¼11	1S	13E	347877	490
Eric #179	1997-029636	1	NE¼11	1S	13E	347878	491
Eric #180	1997-029637	1	NE¼11	1S	13E	347879	492
Eric #181	1997-029638	1	NW¼11&NE¼11	1S	13E	347880	493
Eric #182	1997-029639	1	NW¼11	1S	13E	347881	494
Eric #183	1997-029640	1	NW¼11	1S	13E	347882	495
Eric #184	1997-029641	1	NW¼11	1S	13E	347883	496
Eric #185	1997-029642	1	NW¼11	1S	13E	347884	497
Eric #186	1997-029643	1	NE¼10&NW¼11	1S	13E	347885	498
Eric #187	1997-029644	1	NE¼10	1S	13E	347886	499
Eric #188	1997-029645	1	NE¼10	1S	13E	347887	500
Eric #189	1997-029646	1	NE¼10	1S	13E	347888	501
Eric #190	1997-029647	1	NW¼10	1S	13E	347889	502
Eric #191	1997-029648	1	NW¼10	1S	13E	347890	503
Eric #192	1997-029649	1	Nw¼10	1S	13E	347891	504
Eric #193	1997-029650	1	NW¼10	1S	13E	347892	505
Eric #194	1997-029651	1	NW¼10	1S	13E	347893	506
Eric #195	1997-029652	1	NE¼9	1S	13E	347894	507
Eric #196	1997-029653	1	NE¼9	1S	13E	347895	508
Eric #197	1997-029654	1	NE¼9	1S	13E	347896	509
Eric #198	1997-029655	1	SE¼4 & NE¼9	1S	13E	347897	510
Eric #199	1997-029656	1	SE¼4 & NE¼9	1S	13E	347898	511
Eric #200	1997-029657	1	SE¼4 & NE¼9	1S	13E	347899	512
Eric #201	1997-029658	1	NW¼10&SW¼3	1S	13E	347900	513
Eric #202	1997-029659	1	NW¼10 & SW¼3	1S	13E	347901	514
Eric #203	1997-029660	1	NW¼10 & SW¼3	1S	13E	347902	515
Eric #204	1997-029661	1	NW¼10 & SW¼3	1S	13E	347903	516
Eric #205	1997-029662	1	NW¼10, NE¼10, SW¼3, SE¼3	1S	13E	347904	517
Eric #206	1997-029663	1	SE¼8&NE¼10	1S	13E	347905	518
Eric #207	1997-029664	1	SE¼3 & NE¼10	1S	13E	347906	519
Eric #208	1997-029665	1	SE¼3& NE¼10	1S	13E	347907	520
Eric #209	1997-029666	1	SE¼3, SW¼2, NE¼10, NW¼11	1S	13E	347908	521
Eric #210	1997-029667	1	SW¼2&NW¼11	1S	13E	348024	522
Eric #211	1997-029668	1	SW¼2&NW¼11	1S	13E	348025	523
Eric #212	1997-029669	1	NW¼11&SW¼2	1S	13E	348026	524
Eric #213	1997-029670	1	SW¼2&NW¼11	1S	13E	348027	525

RECEIVED  
 B.L.M. AZ STATE OFFICE  
 AUG 12 2007  
 SITE OFFICE



Exhibit A

Name of Claim	Book of Records	Page	G&SRB&M Section	Township	Range	AMC	
Eric #214 amended	1998-721	5	SW $\frac{1}{2}$ .SE $\frac{1}{2}$ .NW $\frac{1}{4}$ 11.NE $\frac{1}{4}$ 11	1S	13E	348028	526
Eric #215	1997-029672	1	NE $\frac{1}{4}$ 11 & SE $\frac{1}{2}$	1S	13E	348029	527
Eric #216	1997-029673	1	SE $\frac{1}{2}$ & NE $\frac{1}{4}$ 11	1S	13E	348030	528
Eric #217	1997-029674	1	SE $\frac{1}{2}$	1S	13E	348031	529
Eric #218 amended	1998-000721	6	SW $\frac{1}{2}$ & SE $\frac{1}{2}$	1S	13E	348032	530
Eric #219	1997-029676	1	SW $\frac{1}{2}$	1S	13E	348033	531
Eric #220	1997-029677	1	SW $\frac{1}{2}$	1S	13E	348034	532
Eric #221	1997-029678	1	SW $\frac{1}{2}$	1S	13E	348035	533
Eric #222	1997-029679	1	SW $\frac{1}{2}$	1S	13E	348036	534
Eric #223	1997-029680	1	SE $\frac{1}{3}$ & SW $\frac{1}{2}$	1S	13E	348037	535
Eric #224 amended	1998-000721	7	NE $\frac{1}{4}$ 10 & SE $\frac{1}{3}$	1S	13E	348038	536
Eric #225	1997-029682	1	SE $\frac{1}{3}$	1S	13E	348039	537
Eric #226	1997-029683	1	SE $\frac{1}{3}$	1S	13E	348040	538
Eric #227	1997-029684	1	SW $\frac{1}{3}$ & SE $\frac{1}{3}$	1S	13E	348041	539
Eric #228 amended	1998-000721	8	NW $\frac{1}{4}$ 10 & SW $\frac{1}{3}$	1S	13E	348042	540
Eric #229 amended	1998-000721	9	NW $\frac{1}{4}$ 10 & SW $\frac{1}{3}$	1S	13E	348043	541
Eric #230	1997-029687	1	SE $\frac{1}{3}$ & NE $\frac{1}{3}$	1S	13E	348044	542
Eric #231	1997-029688	1	SE $\frac{1}{3}$ & NE $\frac{1}{3}$	1S	13E	348045	543
Eric #232	1997-029689	1	SE $\frac{1}{3}$ .NE $\frac{1}{3}$ .SW $\frac{1}{2}$ .NW $\frac{1}{2}$	1S	13E	348046	544
Eric #233	1997-029690	1	SW $\frac{1}{2}$ & NW $\frac{1}{2}$	1S	13E	348047	545
Eric #234	1997-029691	1	SW $\frac{1}{2}$ & NW $\frac{1}{2}$	1S	13E	348048	546
Eric #235	1997-029692	1	SW $\frac{1}{2}$ & NW $\frac{1}{2}$	1S	13E	348049	547
Eric #236 amended	1998-000721	10	NW 1/4 2. SW 1/4 2	1S	13E	348050	548
Eric #237	1997-029694	1	NE $\frac{1}{2}$ & SE $\frac{1}{2}$	1S	13E	348051	549
Eric #238	1997-029695	1	NE $\frac{1}{2}$	1S	13E	348052	550
Eric #239	1997-029696	1	NE $\frac{1}{2}$	1S	13E	348053	551
Eric #240	1997-029697	1	NW $\frac{1}{2}$	1S	13E	348054	552
Eric #241	1997-029698	1	SE $\frac{1}{4}$ & NE $\frac{1}{9}$	1S	13E	348055	553
Eric #242	1997-029699	1	SE $\frac{1}{2}$	1S	13E	348056	554
Eric #243	1997-029700	1	NW $\frac{1}{2}$ 28	1S	13E	348057	555
Eric #244	1997-029701	1	NW $\frac{1}{2}$ 28 & NE $\frac{1}{2}$ 28	1S	13E	348058	556
Eric #245	1997-029702	1	NE $\frac{1}{2}$ 28	1S	13E	348059	557
Eric #246	1997-029703	1	NE $\frac{1}{2}$ 28 & NW $\frac{1}{2}$ 27	1S	13E	348060	558
Eric #247	1997-029704	1	NW $\frac{1}{2}$ 28	1S	13E	348061	559
Eric #248	1997-029705	1	NE $\frac{1}{2}$	1S	13E	348062	560
Eric #249	1997-029706	1	NE $\frac{1}{2}$	1S	13E	348063	561
Eric #250	1997-029707	1	NE $\frac{1}{2}$ 20 & NW $\frac{1}{2}$ 20	1S	13E	348064	562
Eric #251	1997-029708	1	NE $\frac{1}{2}$ 20. NW $\frac{1}{2}$ 20. SW $\frac{1}{2}$ 20. SE $\frac{1}{2}$ 20	1S	13E	348065	563
Eric #252	1997-029709	1	SW $\frac{1}{2}$ 20 & NW $\frac{1}{2}$ 20	1S	13E	348066	564
Eric #253	1997-029710	1	NW $\frac{1}{2}$ 20	1S	13E	348067	565
Eric #254	1997-029711	1	N-W $\frac{1}{2}$ 20	1S	13E	348068	566
Eric #255	1997-029712	1	NW $\frac{1}{2}$ 20 & SW $\frac{1}{2}$ 20	1S	13E	348069	567
Eric #256	1997-029713	1	NW $\frac{1}{2}$ 20 & SW $\frac{1}{2}$ 20	1S	13E	348070	568
Eric #257	1997-029714	1	NW $\frac{1}{2}$ 20	1S	13E	348071	569
Eric #258	1997-029715	1	NW $\frac{1}{2}$ 20	1S	13E	348072	570
Eric #259	1997-029716	1	NW $\frac{1}{2}$ 20 & SW $\frac{1}{2}$ 20	1S	13E	348073	571
Eric #260	1997-029717	1	NE $\frac{1}{19}$ .SE $\frac{1}{19}$ .NW $\frac{1}{2}$ 20.SW $\frac{1}{2}$ 20	1S	13E	348074	572
Eric #261	1997-029718	1	NE $\frac{1}{19}$ & NW $\frac{1}{2}$ 20	1S	13E	348075	573
Eric #262	1997-029719	1	NW $\frac{1}{19}$ & NE $\frac{1}{19}$	1S	13E	348076	574
Eric #263	1997-029720	1	NE $\frac{1}{19}$ .SE $\frac{1}{19}$ .NW $\frac{1}{2}$ 19.SW $\frac{1}{2}$ 19	1S	13E	348077	575
Eric #264	1997-029721	1	SW $\frac{1}{19}$ & SE $\frac{1}{19}$	1S	13E	348078	576
Eric #265	1997-029722	1	SE $\frac{1}{19}$ & SW $\frac{1}{2}$ 20	1S	13E	348079	577
Eric #266	1997-029723	1	SW $\frac{1}{2}$ 20	1S	13E	348080	578
Eric #267	1997-029724	1	SW $\frac{1}{2}$ 20	1S	13E	348081	579
Eric #268	1997-029725	1	SW $\frac{1}{2}$ 20	1S	13E	348082	580
Eric #269	1997-029726	1	SW $\frac{1}{2}$ 20	1S	13E	348083	581
Eric #270	1997-029727	1	SE $\frac{1}{2}$ 20 & SW $\frac{1}{2}$ 20	1S	13E	348084	582
Eric #271	1997-029728	1	SE $\frac{1}{2}$ 20.SW $\frac{1}{2}$ 20.NW $\frac{1}{2}$ 29.NE $\frac{1}{2}$ 29	1S	13E	348085	583
Eric #272	1997-029729	1	SW $\frac{1}{2}$ 20 & NW $\frac{1}{2}$ 29	1S	13E	348086	584

RECEIVED

Name of Claim	Book of Records	Page	G&SRB&M Section	Township	Range	AMC	
Eric #273 amended	1998-000721	11	SE¼19&NE¼30	1S	13E	348087	585
Eric #274	1997-029731	1	NE¼20,NW¼20,SW¼17,SE¼17	1S	13E	348088	586
Eric #275	1997-029732	1	NW¼20 & SW¼17	1S	13E	348089	587
Eric #276	1997-029733	1	NW¼20 & SW¼17	1S	13E	348090	588
Eric #277	1997-029734	1	NW¼20 & SW¼17	1S	13E	348091	589
Eric #278	1997-029735	1	NW¼20 & SW¼17	1S	13E	348092	590
Eric #280	1997-029736	1	SE¼13 & NE¼24	1S	13E	348093	591
Eric #281	1997-029737	1	SW¼18&NW¼19	1S	14E	348094	592
Eric #282	1997-029738	1	SW¼18&NW¼19	1S	14E	348095	593
Eric #283	1997-029739	1	SW¼18&NW¼19	1S	14E	348096	594
Eric #284	1997-029740	1	SW¼18&NW¼19	1S	14E	348097	595
Eric #285	1997-029741	1	SW¼18,SE¼15,NW¼19,NE¼19	1S	14E	348098	596
Eric #286	1997-029742	1	SE¼18	1S	14E	348099	597
Eric #287	1997-029743	1	NE¼24	1S	13E	348100	598
Eric #288	1997-029744	1	NE¼24	1S	13E	348101	599
Eric #289	1997-029745	1	NE¼24	1S	13E	348102	600
Eric #290	1997-029746	1	NE¼24	1S	13E	348103	601
Eric #291	1997-029747	1	NE¼24 & NW¼24	1S	13E	348104	602
Eric #292	1997-029748	1	NW¼24	1S	13E	348105	603
Eric #293	1997-029749	1	NW¼24	1S	13E	348106	604
Eric #294	1997-029750	1	NW¼24	1S	13E	348107	605
Eric #295	1997-029751	1	NW¼24	1S	13E	348108	606
Eric #296	1997-029732	1	NE¼19	1S	14E	348109	607
Eric #297	1997-029753	1	NE¼19&S¼19	1S	14E	348110	608
Eric #298	1997-029754	1	NE¼19	1S	14E	348111	609
Eric #299	1997-029755	1	NE¼19 & SE¼19	1S	14E	348112	610
Eric #300	1997-029756	1	NE¼19	1S	14E	348113	611
Eric #301	1997-029757	1	NE¼19 & SE¼19	1S	14E	348114	612
Eric #302	1997-029758	1	NW¼19&NE¼19	1S	14E	348115	613
Eric #303	1997-029759	1	NW¼19 & NE¼19 & SW¼19 &	1S	14E	348116	614
Eric #304	1997-029760	1	NW¼19	1S	14E	348117	615
Eric #305	1997-029761	1	NW¼19&SW¼19	1S	14E	348118	616
Eric #306	1997-029762	1	NW¼19	1S	14E	348119	617
Eric #307	1997-029763	1	NW¼19 & SW¼19	1S	14E	348120	618
Eric #308	1997-029764	1	NW¼19	1S	14E	348121	619
Eric #309	1997-029765	1	NW¼19&SW¼19	1S	14E	348122	620
Eric #310	1997-029766	1	NW¼19	1S	14E	348123	621
Eric #311	1997-029767	1	SE¼19	1S	14E	348124	622
Eric #312	1997-029768	1	SE¼19	1S	14E	348125	623
Eric #313	1997-029769	1	SE¼19	1S	14E	348126	624
Eric #314	1997-029770	1	SE¼19 & SW¼19	1S	14E	348127	625
Eric #315	1997-029771	1	SW¼19	1S	14E	348128	626
Eric #316	1997-029772	1	NE¼23 & NW¼24	1S	13E	348129	627
Eric #317	1997-029773	1	NE¼23 & SE¼23 & NW¼24 &	1S	13E	348130	628
Eric #318	1997-029774	1	SE¼23&SW¼24	1S	13E	348131	629
Eric #319	1997-029775	1	NE¼23 & SE¼23 & NW¼24 &	1S	13E	348132	630
Eric #320	1997-029776	1	SE¼23 & SW¼24	1S	13E	348133	631
Eric #321	1997-029777	1	NW¼24 & SW¼24	1S	13E	348134	632
Eric #322	1997-029778	1	SW¼24	1S	13E	348135	633
Eric #323	1997-029779	1	NW¼24&SW¼24	1S	13E	348136	634
Eric #324	1997-029780	1	SW¼24	1S	13E	348137	635
Eric #325	1997-029781	1	NW¼24&SW¼24	1S	13E	348138	636
Eric #326	1997-029782	1	SW¼24	1S	13E	348139	637
Eric #327	1997-029783	1	NW¼24 & NE¼24 & SW¼24 &	1S	13E	348140	638
Eric #328	1997-029784	1	SW¼24&SE¼24	1S	13E	348141	639
Eric #329	1997-029785	1	NE¼26	1S	13E	348142	640
Eric #330	1997-029786	1	NE¼26	1S	13E	348143	641
Eric #331	1997-029787	1	SE¼23 & NE¼26 & SW¼24 &	1S	13E	348144	642
Eric #332	1997-029788	1	NE¼26 & NW¼25	1S	13E	348145	643

RECEIVED

Name of Claim	Book of Records	Page	G&SRB&M Section	Township	Range	AMC	
Eric #333	1997-029789	1	SW¼24 & NW¼25	1S	13E	348146	644
Eric #334	1997-029790	1	NE¼26 & NW¼25	1S	13E	348147	645
Eric #335	1997-029791	1	SW¼24&NW¼25	1S	13E	348148	646
Eric #336	1997-029792	1	NW¼25	1S	13E	348149	647
Eric #337	1997-029793	1	SW¼24&NW¼25	1S	13E	348150	648
Eric #338	1997-029794	1	NW¼25	1S	13E	348151	649
Eric #339	1997-029795	1	SW¼24 & NW¼25	1S	13E	348152	650
Eric #340	1997-029796	1	NW¼25	1S	13E	348153	651
Eric #341	1997-029797	1	SW¼24 & SE¼24 & NW¼25 &	1S	13E	348154	652
Eric #342	1997-029798	1	NW¼25&NE¼25	1S	13E	348155	653
Eric #343	1997-029799	1	SE¼26	1S	13E	348156	654
Eric #344	1997-029800	1	NE¼26 & SE¼26	1S	13E	348157	655
Eric #345	1997-029801	1	SE¼26	1S	13E	348158	656
Eric #346	1997-029802	1	NE¼26 & SE¼26	1S	13E	348159	657
Eric #347	1997-029803	1	SE¼26 & SW¼25	1S	13E	348160	658
Eric #348	1997-029804	1	NE¼26 & SE¼26 & NW¼25 &	1S	13E	348161	659
Eric #349	1997-029805	1	NW¼25&SW¼25	1S	13E	348162	660
Eric #350	1997-029806	1	NE¼35	1S	13E	348163	661
Eric #351	1997-029807	1	NE¼35	1S	13E	348164	662
Eric #352	1997-029808	1	NE¼35 & SE¼35	1S	13E	348165	663
Eric #353	1997-029809	1	NE¼35 & SE¼35	1S	13E	348166	664
Eric #354	1997-029810	1	SE¼35	1S	13E	348167	665
Eric #355	1997-029811	1	NE¼35 & SE¼35	1S	13E	348168	666
Eric #356	1997-029812	1	NE¼35&SE¼35&SW¼35&SE¼35	1S	13E	348169	667
Eric #357	1997-029813	1	NW¼35 & SW¼35	1S	13E	348170	668
Eric #358	1997-029814	1	SW¼35&NW¼35	1S	13E	348171	669
Eric #359	1997-029815	1	NW¼35 & SW¼35	1S	13E	348172	670
Eric #360	1997-029816	1	NW¼35 & SW¼35	1S	13E	348173	671
Eric #361	1997-029817	1	SW¼35	1S	13E	348174	672
Eric #362	1997-029818	1	SW¼35	1S	13E	348175	673
Eric #363	1997-029819	1	SW¼35	1S	13E	348176	674
Legal Tender 1 amended	2003	12154	North West 1/4 Section 1	2S	12E	356884	675
Legal Tender 2 amended	2003	12155	North West 1/4 Section 1	2S	12E	356885	676
Legal Tender 3 amended	2003	12156	South West 1/4 Section 1	2S	12E	356886	677
Legal Tender 4 amended	2003	12157	South West 1/4 Section 1	2S	12E	356887	678
Legal Tender 5 amended	2003	12158	North West 1/4 Section 1	2S	12E	356888	679
Legal Tender 6 amended	2003	12159	North West 1/4 Section 1	2S	12E	356889	680
Legal Tender 7 amended	2003	12160	North West 1/4 Section 1	2S	12E	356890	681
Legal Tender 8 amended	2003	12161	North West 1/4 Section 1	2S	12E	356891	682
Legal Tender 9 amended	2003	12162	South East 1/4 Section 1	2S	12E	356892	683
Legal Tender 10 amended	2003	12163	South East 1/4 Section 1	2S	12E	356893	684
Legal Tender 11 amended	2003	12164	North East 1/4 Section 1	2S	12E	356894	685
Legal Tender 12 amended	2003	12165	North East 1/4 Section 1	2S	12E	356895	686
Legal Tender 13 amended	2003	12066	South West 1/4 Section 6	2S	13E	356865	687
Legal Tender 14 amended	2003	12167	South West 1/4 Section 6	2S	13E	356866	688
Legal Tender 15 amended	2003	12168	South West 1/4 Section 6	2S	13E	356867	689
Legal Tender 16 amended	2003	12169	South East 1/4 Section 6	2S	13E	356896	690
Legal Tender 17 amended	2003	12170	North West 1/4 Section 6	2S	13E	356868	691
Legal Tender 18 amended	2003	12171	North West 1/4 Section 6	2S	13E	356869	692
Legal Tender 19 amended	2003	12172	North West 1/4 Section 32	1S	13E	356897	693
Legal Tender 20 amended	2003	12173	South East 1/4 Section 32	1S	13E	356870	694
Legal Tender 21 amended	2003	12174	South East 1/4 Section 33	1S	13E	356871	695
Legal Tender 22 amended	2003	12175	South East 1/4 Section 32	1S	13E	356872	696
Legal Tender 23	2002	69016	North West 1/4 Section 32	1S	13E	356933	697
Olga 1	2004	86442	NW 1/4 Section 28	1S	13E	362903	698
Olga 2	2004	86443	NW 1/4 Section 28	1S	13E	362904	699
Olga 3	2004	86444	NE 1/4 Section 29	1S	13E	362905	700
Olga 4	2004	86445	NE 1/4 Section 29	1S	13E	362906	701
Olga 5	2004	86446	SW 1/4 Section 27	1S	13E	362907	702

RECEIVED

Name of Claim	Book of Records	Page	G&SRB&M Section	Township	Range	AMC	
Olga 6	2004	86447	SW 1/4 Section 27	1S	13E	362908	703
Kay 1	1732	129-130	SW 1/4 SE 1/4 Section 21	1S	13E	312984	704
Kay 2	1732	131-132	SW 1/4 SE 1/4 Section 21	1S	13E	312985	705
Kay 3	1732	133-134	SW 1/4 SE 1/4 Section 21	1S	13E	312986	706
Kay 5	1732	137-138	NE 1/4 Section 34	1S	13E	312988	707
Kay 6	1732	139-140	NW 1/4 Section 22	1S	13E	312989	708
Kay 7	1732	141-142	NE 1/4 Section 34	1S	13E	312990	709
Kay 8	1732	143-144	NW 1/4 Section 22	1S	13E	312991	710
Kay 9	1732	145-146	NE 1/4 Section 34	1S	13E	312992	711
Kay 10	1762	147-148	NW 1/4 Section 22	1S	13E	312993	712
Kay 11	1732	149-150	NE 1/4 SE 1/4 Section 21	1S	13E	312994	713
Kay 12	1732	151-152	NW 1/4 SW 1/4 Section 22	1S	13E	312995	714
Kay 13	1732	153-154	SE 1/4 Section 34	1S	13E	312996	715
Kay 14	1732	155-156	SW 1/4 Section 22	1S	13E	312997	716
Kay 15A	2003	4012	SE 1/4 Section 34	1S	13E	357097	717
Kay 18	1732	163-164	NE 1/4 NW 1/4 Section 22	1S	13E	313001	718
Kay 19E	1732	165-166	NE 1/4 Section 22	1S	13E	313002	719
Kay 19W	1732	167-168	NE 1/4 Section 22	1S	13E	313003	720
Kay 20E	1732	169-170	NE 1/4 NW 1/4 Section 22	1S	13E	313004	721
Kay 20W	1732	171-172	NE 1/4 NW 1/4 Section 22	1S	13E	313005	722
Kay 21E	1732	173-174	NE 1/4 NW 1/4 Section 22	1S	13E	313006	723
Kay 21W	1732	175-176	NE 1/4 NW 1/4 Section 22	1S	13E	313007	724
Kay 22	1732	177-178	NE 1/4 NW 1/4 Section 22	1S	13E	313008	725
Kay 81	1732	179-180	NE 1/4 NW 1/4 Section 21	1S	13E	313009	726
Kay 82	1732	181-182	NW 1/4 Section 21	1S	13E	313010	727
Kay 83	1732	183-184	NE 1/4 NW 1/4 Section 21	1S	13E	313011	728
Kay 84	1732	185-186	NW 1/4 Section 21	1S	13E	313012	729
Kay 85	1732	187-188	NE 1/4 NW 1/4 Section 21	1S	13E	313013	730
Kay 86	1732	189-190	NW 1/4 Section 21	1S	13E	313014	731
Kay 87	1732	191-192	NE 1/4 NW 1/4 SW 1/4 SE 1/4 Section 21	1S	13E	313015	732
Kay 88	1732	193-194	NW 1/4 SW 1/4 Section 21	1S	13E	313016	733
Kay 129	1732	195-196	NE 1/4 Section 20	1S	13E	313017	734
Kay 130	1732	197-198	NE 1/4 Section 20	1S	13E	313018	735
Kay 131	1732	199-200	NE 1/4 Section 20	1S	13E	313019	736
Kay 132	1732	201-202	NE 1/4 Section 20	1S	13E	313020	737
Kay 133	1732	203-204	NE 1/4 Section 20	1S	13E	313021	738
Kay 134	1732	205-206	NE 1/4 Section 20	1S	13E	313022	739
Kay 135	1732	207-208	NE 1/4 SE 1/4 Section 20	1S	13E	313023	740
Kay 136	1732	209-210	NE 1/4 SE 1/4 Section 20	1S	13E	313024	741
Kay 137	1732	211-212	SE 1/4 Section 20	1S	13E	313025	742
Kay 138	1732	213-214	SE 1/4 Section 20	1S	13E	313026	743
Kay 140A	2003	4013	SE 1/4 Section 20	1S	13E	357098	744
Kay 141	1732	215-216	SE 1/4 Section 20	1S	13E	313027	745
Kay 142	1732	217-218	SE 1/4 Section 20	1S	13E	313028	746
Kay 143	1732	219-220	SE 1/4 Section 20	1S	13E	313029	747
Kay 144	1732	221-222	SE 1/4 Section 20	1S	13E	313030	748
Kay 145	1732	223-224	SE 1/4 Section 20	1S	13E	313031	749
Kay 146	1732	225-226	SE 1/4 Section 20	1S	13E	313032	750
Kay 147	1732	227-228	SE 1/4 Section 20	1S	13E	313033	751
Kay 148	1732	229-230	SE 1/4 Section 20	1S	13E	313034	752
Kay 149	1732	231-232	SE 1/4 Section 20	1S	13E	313035	753
Kay 150	1753	767-768	NE 1/4 Section 29	1S	13E	315168	754
Kay 152	604	874	NW 1/4 Section 28	1S	13E	47117	755
LD No. 1 Amended	711	870	NE 1/4 Section 23	1S	13E	47272	756
LD No. 2 Amended	693	556	NE 1/4 SE 1/4 Section 23	1S	13E	47273	757
LD No. 3 Amended	688	870	SE 1/4 Section 23	1S	13E	47274	758
LD No. 4 Amended	693	558	NE 1/4 Section 26	1S	13E	47275	759
LD No. 5 Amended	693	559	NE 1/4 SE 1/4 Section 26	1S	13E	47276	760
LD No. 6 Amended	693	560	SE 1/4 Section 26	1S	13E	47277	761

RECEIVED

Exhibit A

Name of Claim	Book of Records	Page	G&SRB&M Section	Township	Range	AMC	
LD No. 7 Amended	693	561	NE 1/4 Section 35	1S	13E	47278	762
LD No. 8 Amended	693	562	NE 1/4 Section 35	1S	13E	47279	763
LD No. 9 Amended	716	365	NE 1/4 Section 23	1S	13E	47280	764
Margaret 69	559	854	NE 1/4 NW1/4 Section 22	1S	13E	45754	765
Margaret 69 East	568	276	NE 1/4 NW1/4 Section 22	1S	13E	45755	766
Margaret 133	559	860	SW 1/4 section 14	1S	13E	45820	767
Margaret 135	559	862	SW 1/4 section 14	1S	13E	45823	768
Margaret 137	559	864	NW 1/4 Section 23	1S	13E	45826	769
Margaret 138 Amended	574	588	NE 1/4 Section 22	1S	13E	45827	770
Margaret 139	559	866	NW 1/4 Section 23	1S	13E	45828	771
Margaret 140 Amended	574	589	NE 1/4 Section 22	1S	13E	45829	772
Margaret 153	564	531	SW SE 1/4 Ssection 14	1S	13E	45842	773
Margaret 154	564	532	SW SE 1/4 Ssection 14	1S	13E	45843	774
Margaret 155	564	533	NE 1/4 NW 1/4 Section 23	1S	13E	45844	775
Margaret 156	564	534	NE 1/4 NW 1/4 Section 23	1S	13E	45845	776
Margaret 157	559	874	NE 1/4 NW1/4 Section 22	1S	13E	45846	777
Margaret 159	559	876	NE 1/4 NW1/4 Section 22	1S	13E	45849	778
Margaret 161	559	878	NE 1/4 NW1/4 Section 22	1S	13E	45852	779
Margaret 162	559	879	NW 1/4 Section 22	1S	13E	45853	780
Margaret 162 West	568	282	NW 1/4 Section 22	1S	13E	45854	781
Margaret 163	559	880	SW 1/4 SE 1/4 Section 22	1S	13E	45855	782
Margaret 164 West	568	283	SW 1/4 Section 22	1S	13E	45857	783
Margaret 164 Amended	583	785	SW 1/4 Section 22	1S	13E	45856	784
Margaret 165	559	882	SW 1/4 SE 1/4 Section 22	1S	13E	45858	785
Margaret 166	559	883	SW 1/4 Section 22	1S	13E	45859	786
Margaret 166 West	568	284	NW 1/4 Section 22	1S	13E	45860	787
Margaret 217	559	884	NW 1/4 Section 23	1S	13E	45901	788
Margaret 218	559	885	NE 1/4 Section 22	1S	13E	45902	789
Margaret 219	559	886	NW 1/4 Section 23	1S	13E	45903	790
Margaret 220	559	887	NE 1/4 Section 22	1S	13E	45904	791
Margaret 221	559	888	NW 1/4 Section 23	1S	13E	45905	792
Margaret 222	559	889	NE 1/4 Section 22	1S	13E	45906	793
Margaret 223	559	890	SW 1/4 SE 1/4 Section 22	1S	13E	45907	794
Margaret 224	559	891	SE 1/4 Section 22	1S	13E	45908	795
Margaret 225 Amended	583	784	SW 1/4 Section 23	1S	13E	45909	796
Margaret 226 Amended	574	603	SE 1/4 Section 22	1S	13E	45910	797
Margaret 227	564	535	NE 1/4 NW 1/4 Section 23	1S	13E	45911	798
Margaret 228	564	536	NE 1/4 NW 1/4 Section 23	1S	13E	45912	799
Margaret 229	564	537	NE 1/4 NW 1/4 Section 23	1S	13E	45913	800
Margaret 230	564	538	SW 1/4 SE 1/4 Section 23	1S	13E	45914	801
Margaret 231	564	539	SW 1/4 SE 1/4 Section 23	1S	13E	45915	802
Margaret 233	559	894	SW 1/4 SE 1/4 Section 22	1S	13E	45916	803
Margaret 234	559	895	SW 1/4 Section 22	1S	13E	45917	804
Margaret 234 West	568	287	SW 1/4 Section 22	1S	13E	45918	805
Margaret 235	560	729	SW 1/4 SE 1/4 Section 22	1S	13E	45919	806
Margaret 236 Amended	574	604	SW 1/4 Section 22	1S	13E	45920	807
Margaret 237	560	731	SW 1/4 SE 1/4 Section 22	1S	13E	45921	808
Margaret 238	560	732	SW 1/4 Section 22	1S	13E	45922	809
Margaret 239	560	733	NE 1/4 NW 1/4 Section27	1S	13E	45923	810
Margaret 240	560	734	NW 1/4 Section 27	1S	13E	45924	811
Margaret 241	560	735	NE 1/4 NW 1/4 Section27	1S	13E	45925	812
Margaret 242 Amended	574	605	NW 1/4 Section 27	1S	13E	45926	813
Margaret 243	560	737	NE 1/4 NW 1/4 Section27	1S	13E	45927	814
Margaret 244 Amended	574	606	NW 1/4 Section 27	1S	13E	45928	815
Margaret 245	560	739	NE 1/4 NW 1/4 Section27	1S	13E	45929	816
Margaret 246	560	740	NW 1/4 Section 27	1S	13E	45930	817
Margaret 247	559	896	SW 1/4 Section 23	1S	13E	45931	818
Margaret 248 Amended	574	607	SE 1/4 Section 22	1S	13E	45932	819
Margaret 249	561	578	SW 1/4 Section 23	1S	13E	45933	820

RECEIVED

Exhibit A

Name of Claim	Book of Records	Page	G&SRB&M Section	Township	Range	AMC	
Margaret 250	561	579	SE 1/4 Section 22	1S	13E	45934	821
Margaret 251	561	580	SW 1/4 Section 23	1S	13E	45935	822
Margaret 252	561	581	SE 1/4 Section 22	1S	13E	45936	823
Margaret 253	561	582	NW 1/4 Section 26	1S	13E	45937	824
Margaret 254	561	583	NE 1/4 Section 27	1S	13E	45938	825
Margaret 255	561	584	NW 1/4 Section 26	1S	13E	45939	826
Margaret 256	561	585	NE 1/4 Section 27	1S	13E	45940	827
Margaret 257	561	586	NW 1/4 Section 26	1S	13E	45941	828
Margaret 258	561	587	NE 1/4 Section 27	1S	13E	45942	829
Margaret 259	561	588	NW 1/4 Section 26	1S	13E	45943	830
Margaret 260	561	589	NE 1/4 Section 27	1S	13E	45944	831
Margaret 261	560	741	SW 1/4 SE 1/4 Section 27	1S	13E	45945	832
Margaret 262	560	742	SW 1/4 Section 27	1S	13E	45946	833
Margaret 263	560	743	SW 1/4 SE 1/4 Section 27	1S	13E	45947	834
Margaret 264	560	744	SW 1/4 Section 27	1S	13E	45948	835
Margaret 265	561	590	SW 1/4 Section 26	1S	13E	45949	836
Margaret 266	561	591	SE 1/4 Section 27	1S	13E	45950	837
Margaret 267	561	592	SW 1/4 Section 26	1S	13E	45951	838
Margaret 268	561	593	SE 1/4 Section 27	1S	13E	45952	839
Margaret 269	560	745	SW 1/4 SE 1/4 Section 27	1S	13E	45953	840
Margaret 270	560	746	SW 1/4 Section 27	1S	13E	45954	841
Margaret 271	560	747	SW 1/4 SE 1/4 Section 27	1S	13E	45955	842
Margaret 272	560	748	SW 1/4 Section 27	1S	13E	45956	843
Margaret 273	561	594	SW 1/4 Section 26	1S	13E	45957	844
Margaret 274	561	595	SE 1/4 Section 27	1S	13E	45958	845
Margaret 275	561	596	SW 1/4 Section 26	1S	13E	45959	846
Margaret 276	561	596	SE 1/4 Section 27	1S	13E	45960	847
Margaret 277	561	596	SW 1/4 SE 1/4 Section 26	1S	13E	45961	848
Margaret 278	561	597	SW 1/4 SE 1/4 Section 26	1S	13E	45962	849
Margaret 279	561	598	SW 1/4 SE 1/4 Section 26	1S	13E	45963	850
Margaret 280	561	599	SW 1/4 SE 1/4 Section 26	1S	13E	45964	851
Margaret 281	561	600	NE 1/4 NW 1/4 Section 26	1S	13E	45965	852
Margaret 282	561	603	NE 1/4 NW 1/4 Section 26	1S	13E	45966	853
Margaret 283	567	542	NE 1/4 NW 1/4 Section 26	1S	13E	45967	854
Margaret 284	567	543	NE 1/4 NW 1/4 Section 26	1S	13E	45968	855
Margaret 285	567	544	NW 1/4 SW 1/4 Section 23	1S	13E	45969	856
Margaret 286	567	545	SW 1/4 SE 1/4 Section 23	1S	13E	45970	857
Margaret 287	564	540	SW 1/4 SE 1/4 Section 23	1S	13E	45971	858
Margaret 305	565	739	NE 1/4 NW 1/4 Section 35	1S	13E	45985	859
Margaret 306	565	740	NW 1/4 Section 35	1S	13E	45986	860
Margaret 307	565	741	NE 1/4 NW 1/4 Section 35	1S	13E	45987	861
Margaret 308	565	742	NW 1/4 Section 35	1S	13E	45988	862
Margaret 309	565	743	NE 1/4 NW 1/4 Section 35	1S	13E	45989	863
Margaret 310	565	744	NW 1/4 Section 35	1S	13E	45990	864
Margaret 311	565	745	NE 1/4 NW 1/4 Section 35	1S	13E	45991	865
Margaret 312	565	746	NW 1/4 Section 35	1S	13E	45992	866
Margaret 313	565	747	SE 1/4 Section 27	1S	13E	45993	867
Margaret 314	565	748	SW 1/4 SE 1/4 Section 27	1S	13E	45994	868
Margaret 315	565	749	NE 1/4 Section 34	1S	13E	45995	869
Margaret 316	565	750	NE 1/4 NW 1/4 Section 34	1S	13E	45996	870
Margaret 317	565	751	NE 1/4 Section 34	1S	13E	45997	871
Margaret 318	565	752	NE 1/4 NW 1/4 Section 34	1S	13E	45998	872
Margaret 319	565	753	NE 1/4 Section 34	1S	13E	45999	873
Margaret 320	565	754	NE 1/4 NW 1/4 Section 34	1S	13E	46000	874
Margaret 321	567	546	SW 1/4 Section 27	1S	13E	46001	875
Margaret 322	567	547	NW 1/4 Section 34	1S	13E	46002	876
Margaret 323	567	548	NW 1/4 Section 34	1S	13E	46003	877
Margaret 324	567	549	NW 1/4 Section 34	1S	13E	46004	878
Margaret 325	565	755	SW 1/4 Section 22	1S	13E	46005	879

RECEIVED  
 STATE OF ARIZONA  
 DEPT. OF LAND & WATER  
 DIVISION OF LAND RECORDS  
 PHOENIX, ARIZONA  
 AUG 15 11 02 AM '02

Exhibit A

Name of Claim	Book of Records	Page	G&SRB&M Section	Township	Range	AMC	
Margaret 327	565	757	SW 1/4 Section 22	1S	13E	46007	880
Margaret 328	565	758	SE 1/4 Section 34	1S	13E	46008	881
Margaret 331 Amended	614	329	SW 1/4 Section 22	1S	13E	46011	882
Margaret 332 Amended	583	778	NE 1/4 Section 28	1S	13E	46012	883
Margaret 333	572	916	NW 1/4 Section 27	1S	13E	46013	884
Margaret 334	572	917	NE 1/4 Section 28	1S	13E	46014	885
Margaret 335 Amended	583	787	NE 1/4 Section 28	1S	13E	46015	886
Margaret 336	572	919	NE 1/4 NW 1/4 Section 28	1S	13E	46016	887
Rook No. 1	1771	262	NE 1/4 Section 23	1S	13E	316548	888
Rook No. 2	1771	263	NE 1/4 SE 1/4 Section 23	1S	13E	316549	889
Rook No. 3	1771	264	SE 1/4 Section 23	1S	13E	316550	890
Rook No. 4	1771	265	SE 1/4 Section 23	1S	13E	316551	891
Rook No. 5	1771	266	SE 1/4 Section 23	1S	13E	316552	892
Rook No. 6	1771	267	SE 1/4 Section 23	1S	13E	316553	893
Rook No. 7	1771	268	NE 1/4 Section 26	1S	13E	316554	894
Olga 11	2005	55415	NW 1/4 Section 34	1S	13E	365450	895
Olga 12	2005	55416	NW 1/4 Section 34	1S	13E	365451	896
Olga 13	2005	55417	NE 1/4 Section 34	1S	13E	365452	897
Olga 14	2005	55418	NE 1/4 Section 34	1S	13E	365453	898
<b>Total</b>							898

RECEIVED  
 B.L.M. AZ STATE OFFICE  
 2008 AUG 12 A 11: 02  
 PHOENIX, ARIZONA

898  
 CMC

LEAD FILE #	45684
	46919
	60069
	312984
	315168
	316548
	347702
	348024
	355456
	355529
	356180
	356865
	356884
	356933
	357097
	359395
	361010
	362903
	365450
	366558
	374059
	377139
	384892

August 8, 2007

United States Department of Interior  
 Bureau of Land Management  
 Records Section  
 222 North Central Avenue  
 Phoenix, Arizona 85011

**Notice of Intent**  
**ANNUAL CLAIM MAINTENANCE FEES for 2007/2008,**  
**By RESOLUTION COPPER COMPANY**

To Whom It May Concern:

The Final Rule as published in the Federal Register implements provisions of the Interior Department and related agencies, Appropriations Act of 1993 (the "Act") that requires an annual rental fee of \$125.00 for each unpatented mining claim and site located and held under the General Mining Law of 1872.

This will serve as notice that **RESOLUTION COPPER COMPANY**, a Delaware Corporation, whose address for purposes of this filing is P.O. Box 1944 Superior, Arizona 85273 intends to hold the mining claims and /or mill sites described in **Exhibit "A"** attached hereto for the assessment years 2007/2008, by payment of the annual claim maintenance fee of \$125.00 per claim or site. Payment of \$3,875.00 is made herewith for such assessment years for each of the unpatented lode claims and sites. The name, BLM serial number, book and page or index number of recording of the location notice is official records of Gila and Pinal Counties, Arizona, of which are set forth in **Exhibit "A"** attached hereto and by this reference incorporated herein.

Sincerely,

  
**John Rickus**  
**President**  
**RESOLUTION COPPER COMPANY**

Telephone 520-689-9374

Cc: file

RECEIVED  
 B.L.M. AZ STATE OFFICE  
 2007 AUG 13 A 10: 13  
 PHOENIX, ARIZONA

1,054 - total  
 +MC



**NOTICE OF INTENT TO HOLD**  
**for filings years 2007/2008**  
**RESOLUTION COPPER COMPANY**

THE FOLLOWING DESCRIBED PORPERTY CONSISTING OF UNPATENTED MINING CLAIMS SITUATED IN PINAL AND GILA COUNTIES, ARIZONA AND MORE PARTICULARLY DESCRIBED AS FOLLOWS:

RECEIVED  
 B.L.M. AZ STATE OFFICE  
 2007 AUG 1 10 13  
 PHOENIX ARIZONA

Claim	Book	Page	Legal description	Township Range		AMC#	
JUNO 2	2005	88491	NE 1/4 Section 23	1N	13E	366559	2
JUNO 3	2005	88492	NE 1/4 Section 23	1N	13E	366560	3
JUNO 4	2005	88493	SE 1/4 Section 23	1N	13E	366561	4
JUNO 5	2005	88494	SE 1/4 Section 23	1N	13E	366562	5
JUNO 6	2005	88495	SE 1/4 Section 23	1N	13E	366563	6
JUNO 7	2005	88496	SE 1/4 Section 24	1N	13E	366564	7
JUNO 8	2005	88497	SE 1/4 Section 23	1N	13E	366565	8
JUNO 9	2005	88498	SW 1/4 Section 24	1N	13E	366566	9
JUNO 10	2005	88499	SW 1/4 Section 24	1N	13E	366567	10
JUNO 11	2005	88500	SW 1/4 Section 24	1N	13E	366568	11
JUNO 12	2005	88501	SW 1/4 Section 24	1N	13E	366569	12
JUNO 13	2005	88502	SW 1/4 Section 24	1N	13E	366570	13
JUNO 16	2005	88503	NW 1/4 Section 25	1N	13E	366571	14
Raptor # 1	2006	135862	SW 1/4 Section 12	1S	13E	374059	15
Raptor # 2	2006	135863	SW 1/4 Section 13	1S	13E	374060	16
Raptor # 3	2006	135864	NE 1/4 Section 12	1S	13E	374061	17
Raptor # 4	2006	135865	NE 1/4 Section 13	1S	13E	374062	18
Raptor # 5	2006	135866	SE 1/4 Section 2	1S	13E	374063	19
Raptor # 6	2006	135867	SE 1/4 Section 2	1S	13E	374064	20
Raptor # 7	2006	135868	NE 1/4 Section 2	1S	13E	374065	21
Richard 1	2007	91252	NW 1/4 Section 34	1S	12E	384892	22
Richard 2	2007	91253	NW 1/4 Section 34	1S	12E	384893	23
Richard 3	2007	91254	NW 1/4 Section 34	1S	12E	384894	24
Richard 4	2007	91255	NW 1/4 Section 34	1S	12E	384895	25
Richard 5	2007	91256	NW 1/4 Section 34	1S	12E	384896	26
Richard 6	2007	91257	SW 1/4 Section 34	1S	12E	384897	27
Richard 7	2007	91258	SW 1/4 Section 34	1S	12E	384898	28
Richard 8	2007	91259	SW 1/4 Section 34	1S	12E	384899	29
Richard 9	2007	91260	SW 1/4 Section 34	1S	12E	384900	30
Richard 10	2007	91261	SW 1/4 Section 34	1S	12E	384901	31

Total Claims:

31

August 8, 2007

United States Department of Interior  
BUREAU OF LAND MANAGEMENT  
Arizona State Office  
Records Section  
One North Central  
Suite 800  
Phoenix, Arizona 85004


**NOTICE OF INTENT TO HOLD**  
**ANNUAL CLAIM MAINTENANCE FEES for 2007/2008,**  
**By RESOLUTION COPPER MINING LLC.**

To Whom It May Concern:

The Final Rule as published in the Federal Register implements provisions of the Interior Department and related agencies, Appropriations Act of 1993 (the "Act") that requires an annual rental fee of \$125.00 for each unpatented mining claim and site located and held under the General Mining Law of 1872.

This will serve as notice that **RESOLUTION COPPER MINING LLC.**, a Delaware Corporation, whose address for purposes of this filing is **105 Magma Heights, Superior, Arizona 85273** intends to hold the mining claims and /or mill sites described in **Exhibit A** attached hereto for the assessment years 2007/2008, by payment of the annual claim maintenance fee of \$125.00 per claim or site. Payment of **\$112,250.00** is made herewith for such assessment year for each of the unpatented lode claims and sites. The name, BLM serial number, book and page or index number of recording of the location notice is official records of Pinal County, Arizona, of which are set forth in **Exhibit A** attached hereto and by this reference incorporated herein.

Sincerely,

  
**John Rickus**  
**President**  
**RESOLUTION COPPER COMPANY**  
**Manager**  
**RESOLUTION COPPER MINING LLC.**

Telephone 520-689-3341

Cc: file

RECEIVED  
B.L.M. AZ STATE OFFICE  
2007 AUG 13 A 10: 13  
PHOENIX, ARIZONA

**RESOLUTION COPPER MINING LLC**  
**NOTICE OF INTENT TO HOLD THE FOREGOING UNPATENTED MINING CLAIMS**  
**FOR THE YEARS 2007/2008**

Name of Claim	Book of	Page	G&SRB&M Section	Township	Range	AMC
Red Brick 1 (Placer)	38	262	NW1/4 4	2S	12E	60069
Apex amended	41	72	SW1/4 25	1S	12E	60083
Ash No. 1	40	272	SE 1/4 25	1S	12E	60084
Ash No. 6	40	276	NE1/4NWV1/4 29	1S	13E	60085
Ash No. 8	40	278	NE1/4SE1/4SW1/4NW1/4 30	1S	13E	60086
Ash No. 9	40	279	NE1/4SE1/4 25	1S	12E	60087
Ash No. 10	40	280	NE1/4SE1/4 25	1S	12E	60088
Ash No. 11	40	281	NE1/4 25	1S	12E	60089
Ash No. 12	40	282	NE1/4 25, NW1/4 30	1S	12E	60090
Ash No. 13	40	283	NW1/4NE1/4 30, NW1/4 29	1S	13E	60091
Ash No. 14	40	284	NW1/4 29	1S	13E	60092
Ash No. 15	40	285	NW1/4NE1/4 29	1S	13E	60093
Ash No. 16 amended	42	179	NW1/4NE1/4SE1/4SW1/4 25	1S	12E	60094
Ash No. 17	Dkt362	255	NE1/4 29	1S	13E	60095
Ash No. 18	Dkt362	256	NW1/4NE1/4 29	1S	13E	60096
Ash No. 19	Dkt362	257	NW1/4 29	1S	13E	60097
Ash No. 20	Dkt362	258	NW1/4 29	1S	13E	60098
Ash No. 21	Dkt362	259	NW1/4 29	1S	13E	60099
Ash No. 22	Dkt362	260	NW1/4NE1/4 30	1S	13E	60100
Ash No. 23	Dkt362	261	NE1/4 30	1S	13E	60101
Ash No. 24	Dkt362	262	NW1/4NE1/4 30	1S	13E	60102
Ash No. 25	Dkt362	263	NW1/4 30	1S	13E	60103
Ash No. 26	Dkt362	264	NE1/4 25	1S	12E	60104
Ash No. 27	Dkt362	265	NE1/4 25	1S	12E	60105
Ash No. 28	Dkt362	266	NE1/4 25	1S	12E	60106
Ash No. 29	Dkt362	267	NW1/4NE1/4 25	1S	12E	60107
Russ No. 8	Dkt687	360	NW1/4 25	1S	12E	60108
Russ No. 9	Dkt687	361	NW1/4 25	1S	12E	60109
Russ No. 10	Dkt687	362	NW1/4 25	1S	12E	60110
Russ No. 11	Dkt687	363	NW1/4 25	1S	12E	60111
Russ No. 12	Dkt687	364	NW1/4NE1/4 25	1S	12E	60112
Russ No. 13	Dkt687	365	NE1/4 26, SE1/4 23	1S	12E	60113
Russ No. 14	Dkt687	366	NE1/4 26, SE1/4 23	1S	12E	60114
Russ No. 15	Dkt687	367	NW1/425, NE1/426, SE1/423, SW1/4	1S	12E	60115
Russ No. 16	Dkt687	368	NW1/4 25, SW1/4 24	1S	12E	60116
Russ No. 17A	Dkt693	225	NW1/4 25, SW1/4 24	1S	12E	60117
Russ No. 18A	Dkt693	226	NW1/4 25, SW1/4 24	1S	12E	60118
Russ No. 19A	Dkt693	227	NW1/4 25, SW1/4 24	1S	12E	60119
Russ No. 20A	Dkt693	228	SE1/4SW1/4 24, NW1/4NE1/4 25	1S	12E	60120
Russ No. 21	Dkt687	373	SE1/4 24, NE1/4 25	1S	12E	60121
Russ No. 22	Dkt687	374	SE1/4 24, NE1/4 25	1S	12E	60122
Russ No. 23	Dkt687	375	SE1/4 24, NE1/4 25	1S	12E	60123
Russ No. 24	Dkt687	376	SE1/4 24, NE1/4 25	1S	12E	60124
Black Foot No. 1	F	351	SW1/4SE1/4 25	1S	12E	60125
Black Rock No. 1	41	73	SW1/4 25	1S	12E	60201
Hard Rock N. 8	H	461	SE1/4 36	1S	12E	60126
Dan 6	2002	873	SE1/4SW1/4 36	1S	12E	356185
Dan 7	2002	874	SE1/4SW1/4 36	1S	12E	356186
Hard Rock No. 13	39	43	SE/4 36	1S	12E	60129
Hard Rock No. 14	39	44	SE1/4 36	1S	12E	60130
Monarch No. 1	F	354	SE1/4SW1/4 36	1S	12E	60131
Nadene amended	41	75	SE1/4 36	1S	12E	60132
Nadene No. 1 amended	41	74	SE1/4 36	1S	12E	60133
Oak No. 9	34	69	NW1/4SE1/4SW1/4	1S	13E	60136
Oak No. 18	34	391	SW1/4 32	1S	13E	60141
Oak No. 19	34	392	SW1/4 32	1S	13E	60142

1  
2  
3  
4  
5  
6  
7  
8  
9  
10  
11  
12  
13  
14  
15  
16  
17  
18  
19  
20  
21  
22  
23  
24  
25  
26  
27  
28  
29  
30  
31  
32  
33  
34  
35  
36  
37  
38  
39  
40  
41  
42  
43  
44  
45  
46  
47  
48  
49  
50  
51  
52  
53  
54  
55  
56

P.L.M. AZ STATE OFFICE

Name of Claim	Book of	Page	G&SRB&M Section	Township	Range	AMC	
Oak No. 20 amended	2002	66912	SW1/4, 32	1S	13E	60143	57
Oak No. 21	34	394	SW1/4 32,SE1/4SW1/4 31	1S	13E	60144	58
Oak No. 22	34	395	SW1/432,SE1/4SW1/431	1S	13E	60145	59
Oak No. 23	34	396	SW1/432,SE1/4SW1/431	1S	13E	60146	60
Oak No. 24	34	397	SW1/431	1S	12E	60147	61
Oak No. 25	34	398	SE1/436	1S	12E	60148	62
Oak No. 26	34	399	SE1/436	1S	12E	60149	63
Oak No. 27	34	400	SE1/436	1S	12E	60150	64
Pine No. 1	Dkt717	441	NW1/4SW1/436	1S	12E	60151	65
Pine No. 2	Dkt717	442	NW1/4NE1/4SE1/4SW1/436	1S	12E	60152	66
Pine No. 3	Dkt717	443	NE1/4SE1/436	1S	12E	60153	67
Pine No. 4	Dkt717	444	NE1/4SE1/436	1S	12E	60154	68
Pine No. 5	Dkt717	445	NE1/4SE1/436	1S	12E	60155	69
Pine No. 6	Dkt717	446	NE1/4SE1/436	1S	12E	60156	70
Pine No. 7	Dkt717	447	NE1/4SE1/436	1S	12E	60157	71
Pine No. 8	Dkt717	448	NE1/436	1S	12E	60158	72
Pine No. 9	Dkt717	449	NE1/436	1S	12E	60159	73
Oak No. 33	Dkt198	499	NE1/429	1S	13E	60160	74
Oak No. 34	Dkt198	500	NE1/429	1S	13E	60161	75
Oak No. 35	Dkt198	501	NE1/429,NW1/428	1S	13E	60162	76
Oak No. 36	Dkt198	502	NW1/428	1S	13E	60163	77
Oak No. 37	Dkt198	503	NW1/428	1S	13E	60164	78
Oak No. 38 amended	2001	30896	NW1/4SW1/428	1S	13E	60165	79
Oak No. 38A	2001	30897	SW1/428	1S	13E	355530	80
Oak No. 39A	2001	30890	SW1/428	1S	13E	355531	81
Oak No. 40A	2001	30892	SE1/429	1S	13E	355532	82
Oak No. 41A	2001	30894	SE1/429	1S	13E	355533	83
Oak No. 39 amended	2001	30889	NW1/4SW1/428	1S	13E	60166	84
Gladiator No. 9	2004	2363	NW1/4SW1/428,NE1/4SE1/429	1S	13E	359404	85
Oak No. 41 amended	2001	30893	NE1/4SE1/429	1S	13E	60168	86
Oak No. 42 Amended	2001	30895	NE1/4SE1/429	1S	13E	60169	87
Oak No. 43	Dkt198	509	SE1/429NE1/432	1S	13E	60170	88
Oak No. 44	Dkt198	510	NE1/432	1S	13E	60171	89
Palace No. 1 amended	41	71	NW1/4SW1/425	1S	12E	60172	90
Ace amended	2002	66913	NE1/4, 1	2S	12E	60173	91
Ace 1	Dkt142	525	NE1/41	2S	12E	60174	92
Ace 2	Dkt142	526	NE1/41	2S	12E	60175	93
Ace 3	Dkt142	527	NE1/4SE1/41	2S	12E	60176	94
Ace 4	Dkt142	528	NE1/4SE1/41	2S	12E	60177	95
Ace 5	Dkt142	529	NE1/4SE1/41	2S	12E	60178	96
Ace 6	Dkt142	530	SE1/41	2S	12E	60179	97
Alto amended	2002	66914	NW1/4, 1	2S	12E	60180	98
Alto No. 1 amended	2002	66915	NW1/4, 1	2S	12E	60181	99
Alto No. 2 amended	2002	66916	NW1/41	2S	12E	60182	100
Alto No. 3 amended	2002	66917	NW1/41	2S	12E	60183	101
Alto No. 4	39	615	NW1/4SW1/41	2S	12E	60184	102
Alto No. 5	39	616	SW1/41	2S	12E	60185	103
Alto No. 7	39	618	NW1/4NE1/4SE1/4SW1/41	2S	12E	60187	104
Alto No. 8 amended	2002	66918	NW1/4, 1	2S	12E	60188	105
Alto No. 9 amended	2002	66919	NW1/4, 1	2S	12E	60189	106
Alto No. 10 amended	2002	66920	NW1/4, 1	2S	12E	60190	107
Alto No. 11	39	622	NW1/4NE1/41	2S	12E	60191	108
Arizona	39	396	SW1/42,NW1/411	2S	12E	60192	109
Big Ledge amended	41	190	NE1/4SE1/42	2S	12E	60193	110
Dan 1	2002	868	SE1/4 3	2S	12E	60180	111
Wes No. 1	Dkt711	280	NW1/426	1S	12E	60195	112
Wes No.2	Dkt711	281	NW1/4NE1/426	1S	12E	60196	113
Brooklyn amended # 2	40	36	SE1/42	2S	12E	60197	114
Chicago amended	39	399	SW1/42	2S	12E	60198	115
Gardner amended #2	46	20	NW1/4SW1/42,NE1/4SE1/43	2S	12E	60199	116
Gussie amended	34	184	NW1/4SW1/42	2S	12E	60200	117
Hard Rock No. 2	41	193	NE1/42	2S	12E	60203	118

Name of Claim	Book of	Page	G&SRB&M Section	Township	Range	AMC	
Hard Rock No. 6	H	457	SW1/41,NE1/4SE1/42	2S	12E	60204	119
Hard Rock No. 7	H	460	NE1/42	2S	12E	60205	120
Hard Rock No. 11	36	60	NW1/4SW1/41,NE1/4SE1/42	2S	12E	60206	121
Hard Rock No. 12	36	61	NE1/42,NW1/41	2S	12E	60207	122
Horn Silver amended	41	191	NE1/42	2S	12E	60208	123
Horn Silver No. 1	41	195	NE1/42	2S	12E	60209	124
Jane	41	192	NE1/42	2S	12E	60210	125
Johnnie (Little) amended	34	185	NW1/42,NE1/4 3	2S	12E	60211	126
Katie amended	246	21	NW1/42,NE1/4 3	2S	12E	60212	127
Legal-Tender amend #2	41	189	NE1/4NW1/4 2	2S	12E	60213	128
Libbie amended #2	34	186	SW1/4 2	2S	12E	60214	129
Libbie (No.1) amended	34	187	SW1/4 2	2S	12E	60215	130
Libbie No. 2 amended	34	188	SW1/4 2	2S	12E	60216	131
Dan 24	2002	891	NW1/4NE1/4 2	2S	12E	356203	132
Maggie	39	397	NW1/4 2	2S	12E	60218	133
Michigan amended	39	400	SW1/4 2	2S	12E	60219	134
New York amended #2	40	35	SE1/4 2	2S	12E	60220	135
Rube amended	34	189	SW1/4 2	2S	12E	60221	136
Ruby amended #2	34	190	NW1/4SW1/4 2	2S	12E	60222	137
Sallie	34	195	NW1/42,NE1/4 3	2S	12E	60223	138
Apache Leap	26	353	SW1/41,SE1/4 2	2S	12E	60224	139
Cobre Verde	39	213	NW1/4NE1/4 11	2S	12E	60225	140
Cobre Verde No.1	1/AM/MI	252	NW1/4NE1/4 11	2S	12E	60226	141
Connecting Link amended	1/AM/MI	313	SW1/41,NW1/4NE1/4 12	2S	12E	60227	142
Connecting Link No. 1	1/AM/MI	204	NW1/4NE1/4 11	2S	12E	60228	143
Connecting Link No. 2	1/AM/MI	205	NE1/4 11,SE1/4 2	2S	12E	60229	144
Connecting Link No. 3	1/AM/MI	206	NE1/4 11,SE1/4 2	2S	12E	60230	145
Connecting Link No. 4	1/AM/MI	207	NE1/4 11,NW1/4 12,SE1/4 2	2S	12E	60231	146
Galaxy No. 1	2004	2354	SW1/41	2S	12E	359395	147
Dan 8	2002	875	SW1/4SE1/4 1,NE1/4 12	2S	12E	356187	148
Dan 9	2002	876	SE1/4SW1/4 1,NE1/4 12	2S	12E	356188	149
Dan 10	2002	877	SE1/4 1	2S	12E	356189	150
Dan 17	2002	884	SW1/4 1	2S	12E	356196	151
Dan 18	2002	885	SW1/4SE1/4 1	2S	12E	356197	152
Dacite No. 12	39	69	SE1/412	2S	12E	60238	153
Dacite No. 13	39	70	SW1/47	2S	13E	60239	154
Dan 19	2002	886	NW1/411	2S	12E	356198	155
Dan 2	2002	869	SE1/42	2S	12E	356181	156
San Juan	D	42	SE1/4SW1/42	2S	12E	60244	157
South Syndicate No. 1	40	256	SE1/41	2S	12E	60245	158
South Syndicate No. 2	40	259	SE1/41	2S	12E	60246	159
South Syndicate No. 3	40	260	SE1/41	2S	12E	60247	160
South Syndicate No. 4	40	261	SE1/41	2S	12E	60248	161
South Syndicate No. 5	40	262	SW1/46	2S	13E	60249	162
Sun #2	DktS09	313	NW1/4NE1/432	1S	13E	60250	163
Sun #3	Dkt509	314	NE1/432	1S	13E	60251	164
Sun #4	Dkt509	315	NW1/4NE1/4SW1/4SE1/432	1S	13E	60252	165
Sun #5	Dkt509	316	NE1/42	1S	13E	60253	166
Sun #6	Dkt509	317	SW1/4SE1/432	1S	13E	60254	167
Sun #7	Dkt509	318	SE1/432	1S	13E	60255	168
Sun #8	Dkt509	319	SW1/4SE1/432	1S	13E	60256	169
Sun #9	DktS09	320	SE1/432	1S	13E	60257	170
Sun #10	Dkt509	321	SW1/4SE1/432	1S	13E	60258	171
Sun #11	Dkt 509	322	SE1/432	1S	13E	60259	172
Sun #12	Dkt509	323	SW1/4SE1/432	1S	13E	60260	173
Sun #13	Dkt509	324	SE1/42	1S	13E	60261	174
Sun #14	Dkt509	325	NW1/46	2S	13E	60262	175
Sun #15	Dkt509	326	NW1/4NE1/46	2S	13E	60263	176
Sun #16	Dkt509	327	NW1/46	2S	13E	60264	177
Sun #17	Dkt509	328	NW1/4NE1/46	2S	13E	60265	178
Sun #18	Dkt509	329	NW1/46	2S	13E	60266	179
Sun #19	Dkt509	330	NW1/4NE1/46	2S	13E	60267	180

Name of Claim	Book of	Page	G&SRB&M Section	Township	Range	AMC	
Sun #20	Dkt509	331	NW1/46	2S	13E	60268	181
Sun #21	Dkt509	332	NW1/4NE1/46	2S	13E	60269	182
Sun #22	Dkt509	333	NW1/4SW1/46	2S	13E	60270	183
Sun #23	Dkt509	334	NW1/4NE1/4SE1/4SW1/46	2S	13E	60271	184
Sun #24	Dkt509	335	SW1/46	2S	13E	60272	185
Sun #25	Dkt509	336	SW1/4SE1/46	2S	13E	60273	186
Sun #26	Dkt509	337	SW1/46	2S	13E	60274	187
Sun #27	Dkt509	338	SW1/4SE1/46	2S	13E	60275	188
Sun #28	Dkt509	339	SW1/4SE1/46	2S	13E	60276	189
Sun #29	Dkt509	340	SE1/46	2S	13E	60277	190
Sun #30	Dkt509	341	SE1/46	2S	13E	60278	191
Sun #31	Dkt509	342	SE1/46	2S	13E	60279	192
Sun #32	Dkt509	343	SE1/4NE1/46	2S	13E	60280	193
Sun #33	Dkt509	344	NE1/46	2S	13E	60281	194
Sun #34	Dkt509	345	NE1/46	2S	13E	60282	195
Sun #35	Dkt509	346	NE1/46	2S	13E	60283	196
Sun #36	Dkt509	347	NE1/46	2S	13E	60284	197
Sun #37	Dkt509	348	SE1/432,SW1/433	1S	13E	60285	198
Sun #38	Dkt509	349	SE1/42,SW1/433	1S	13E	60286	199
Sun #40	Dkt509	351	SW1/4SE1/433	1S	13E	60288	200
Sun #41	Dkt509	352	SW1/4SE1/433	1S	13E	60289	201
Sun #44	Dkt509	355	SE1/433	1S	13E	60290	202
Sun #45	Dkt509	356	SE1/433	1S	13E	60291	203
Sun #48	Dkt509	359	SE1/433,SW1/434	1S	13E	60292	204
Sun #49	Dkt509	360	SE1/433,SW1/434	1S	13E	60293	205
Sun #52	Dkt509	363	NW1/428	1S	13E	60294	206
Sun #53	Dkt509	364	NW1/428	1S	13E	60295	207
Sun #54	Dkt509	365	NW1/4NE1/428	1S	13E	60296	208
Sun #55	Dkt509	366	NE1/428	1S	13E	60297	209
Sun #56	Dkt509	367	NE1/428	1S	13E	60298	210
Sun #57	Dkt509	368	NE1/428	1S	13E	60299	211
Sun #58	Dkt509	369	NE1/428,NW1/427	1S	13E	60300	212
Sun #59	Dkt509	370	NW1/427	1S	13E	60301	213
Sun #60	Dkt509	371	NW1/427	1S	13E	60302	214
Sun #61	Dkt509	372	NW1/427	1S	13E	60303	215
Sun #62A (new claim)	2001	899	SW1/428	1S	13E	355534	216
Sun #63A (new claim)	2001	901	SW1/428	1S	13E	355535	217
Sun #64A (new claim)	2001	903	SW&SE1/428	1S	13E	355536	218
Sun #62 amended	2001	898	SW1/4NW1/428	1S	13E	60304	219
Sun #63 amended	2001	900	SW1/4NW1/428	1S	13E	60305	220
Sun #64 Amended	2001	902	SE1/4SW1/4NW1/4NE1/428	1S	13E	60306	221
Sun #65 Amended	2001	904	SE1/4NE1/428	1S	13E	60307	222
Sun #66 Amended	2001	905	SE1/4NE1/428	1S	13E	60308	223
Sun #67 Amended	2001	906	SE1/4NE1/428	1S	13E	60309	224
Sun #68	Dkt509	379	SE1/4NE1/428,SW1/4NW1/427	1S	13E	60310	225
Sun #69	Dkt509	380	SW1/4NW1/427	1S	13E	60311	226
Sun #70	Dkt509	381	SW1/4NW1/427	1S	13E	60312	227
Sun #71	Dkt509	382	SW1/4NW1/427	1S	13E	60313	228
Sun #42A	Dkt736	743	SW1/4SE1/433	1S	13E	60314	229
Sun #46 A	Dkt736	744	SE1/433	1S	13E	60315	230
Sun #50A	Dkt736	745	SE1/433,SW1/434	1S	13E	60316	231
Dan 5	2002	872	NW1/4SW1/412,NEWSE1/411	2S	12E	356184	232
Annex	38	118	NW1/41,NE1/411	2S	12E	60362	233
Apes	38	117	NW1/412,NE1/411	2S	12E	60363	234
Broken Hill No. 1	38	157	SW1/4SE1/411	2S	12E	60364	235
Cobre Verde No.2 amended	1/AM/MI	253	NW1/4NE1/411	2S	12E	60365	236
Cobre Verde No.3	20	605	SE1/4SW1/4NW1/4NE1/411	2S	12E	60366	237
Copper Bell Amended	38	116	NW1/412	2S	12E	60367	238
Dan 11	2002	878	NE1/412	2S	12E	356190	239
Dan 12	2002	879	NE1/412	2S	12E	356191	240
Dan 13	2002	880	SE1/41,NE1/412	2S	12E	356192	241
Dan 14	2002	881	NE1/4SE1/412	2S	12E	356193	242

Name of Claim	Book of	Page	G&SRB&M Section	Township	Range	AMC	
Dan 15	2002	882	NE1/4SE1/412	2S	12E	356194	243
Dan 16	2002	883	NE1/412	2S	12E	356195	244
Dan 20	2002	887	SW1/411	2S	12E	356199	245
Dan 21	2002	888	NW1/4SW1/411	2S	12E	356200	246
Dan 22	2002	889	NW1/4SW1/411	2S	12E	356201	247
Dan 23	2002	890	NW1/4SW1/411	2S	12E	356202	248
Dan 4	2002	871	SE1/4NE1/411	2S	12E	356183	249
Illinois amended	1/AM/MI	265	NE1/411	2S	12E	60389	250
Indiana	F	572	NE1/411	2S	12E	60390	251
Iowa	F	573	NE1/411	2S	12E	60391	252
Lead Hill	21	272	NE1/4SE1/411	2S	12E	60392	253
Dan 3	2002	870	SW1/411	2S	12E	356182	254
South Syndicate No. 6	40	263	SE1/41,NE1/412	2S	12E	60394	255
South Syndicate No. 7	40	264	NW1/47	2S	13E	60395	256
South Syndicate No. 8	40	265	NW1/47	2S	13E	60396	257
South Syndicate No. 9	40	266	NW1/4NE1/47,SW1/46	2S	13E	60397	258
South Syndicate No. 10	40	267	NW1/4SW1/47	2S	13E	60398	259
South Syndicate No. 11	40	268	NW1/4NE1/4SE1/4SW1/47	2S	13E	60399	260
South Syndicate No. 12	40	269	NW1/4NE1/4SE1/47	2S	13E	60400	261
Touch Not No.2 amended	1/AM/MI	315	NE1/4SE1/412	2S	12E	60401	262
Extension No. 1A	968	22	SW1/47	2S	13E	60402	263
Extension No. 2	40	410	SW1/4SE1/47	2S	13E	60403	264
Extension No. 3	40	411	NE1/47	2S	13E	60404	265
Extension No. 4	40	409	SW1/4,7,NW1/418	2S	13E	60405	266
Extension No. 5	40	412	SW1/47,NW1/418	2S	13E	60406	267
Extension No. 6	40	413	SW1/47,NW1/4NE1/418	2S	13E	60407	268
Extension No. 7	40	414	SW1/4SE1/4NE1/418	2S	13E	60408	269
Extension No. 8	40	415	SW1/47,NE1/418	2S	13E	60409	270
Extension No. 31	610	71	SE1/47,NE1/418	2S	13E	60433	271
Extension No. 32	610	72	SE1/47	2S	13E	60434	272
Extension No. 33	610	73	SE1/4NE1/47	2S	13E	60435	273
Extension No. 34	610	74	SE1/4NE1/47	2S	13E	60436	274
Extension No. 35	610	75	NE1/47	2S	13E	60437	275
Extension No. 36	610	76	NE1/47	2S	13E	60438	276
Extension No. 37	610	77	NE1/47	2S	13E	60439	277
Extension No. 38	610	78	NE1/47	2S	13E	60440	278
Extension No. 39	610	79	NE1/47,SE1/46	2S	13E	60441	279
Extension No. 40	610	80	NE1/47,SE1/46	2S	13E	60442	280
Extension No. 41	610	81	NE1/47,SE1/46	2S	13E	60443	281
Gladiator No. 1	2004	2355	NW1/432	1S	13E	359396	282
Gladiator No. 2	2004	2356	NW1/4NE1/432	1S	13E	359397	283
Gladiator No. 3	2004	2357	NE1/432	1S	13E	359398	284
Gladiator No. 4	2004	2358	SW1/429,NW1/432	1S	13E	359399	285
Gladiator No. 5	2004	2359	SW1/4SE1/429,NW1/4NE1/432	1S	13E	359400	286
East No. 9A	2001	886	SW1/429,SE1/429	1S	13E	355529	287
Gladiator No. 6	2004	2360	SE1/429,NE1/432	1S	13E	359401	288
Gladiator No. 7	2004	2361	NE1/4,SE1/4,NW1/4&SW1/429	1S	13E	359402	289
Gladiator No. 8	2004	2362	NE1/4SE1/429	1S	13E	359403	290
Oak No. 45	Dkt566	177	NW1/429	1S	13E	60452	291
Broken Hill No. 2	38	155	SE1/4SW1/4NW1/411	2S	12E	60453	292
Resolution No. 1	Dkt 1712	231	SW1/4NW1/4NW1/4SW1/434	1S	13E	355456	293
Resolution No. 2	Dkt 1712	232	SW1/4NW1/4NW1/4SW1/434	1S	13E	355457	294
Resolution No. 3	Dkt 1712	233	SE1/4NW1/4NE1/4SW1/434	1S	13E	355458	295
Resolution No. 4	Dkt 1712	234	NE1/4SW1/4SE1/4NW1/434	1S	13E	355459	296
Resolution No. 5	Dkt 1712	235	SW1/4NW1/4NE1/4SW1/434	1S	13E	355460	297
Resolution No. 6	Dkt 1712	236	SW1/4NE1/4NW1/4SE1/434	1S	13E	355461	298
Resolution No. 7	Dkt 1712	237	SW1/4NE1/4NW1/4SE1/434	1S	13E	355462	299
Resolution No. 8	Dkt 1712	238	NE1/4 SE1/4,SE1/4NE1/434	1S	13E	355463	300
Resolution No. 9	Dkt 1712	239	NE1/4SE1/4SE1/4NE1/434	1S	13E	355464	301
Resolution No. 10	Dkt 1712	240	NE1/4SE1/4SE1/4SE1/434	1S	13E	355465	302
Resolution No. 11	Dkt 1712	241	NE1/4SE1/4SE1/4SE1/434	1S	13E	355466	303
Resolution No. 12	Dkt 1712	242	NW1/4SE1/4SW1/4SE1/434	1S	13E	355467	304

Name of Claim	Book of	Page	G&SRB&M Section	Township	Range	AMC	
Resolution No. 13	Dkt 1712	243	NW¼SE¼SW¼SE¼34	1S	13E	355468	305
Resolution No. 14	Dkt 1712	244	SE¼SW¼NE¼SW¼34	1S	13E	355469	306
Resolution No. 15	Dkt 1712	245	NE¼SW¼SE¼SW¼34	1S	13E	355470	307
Resolution No. 16	Dkt 1712	246	NE¼SW¼SW¼SW¼34	1S	13E	355471	308
Resolution No. 17	Dkt 1712	247	NE¼SW¼SW¼SW¼34	1S	13E	355472	309
Resolution No. 18	Dkt 1712	248	NE¼SW¼SW¼SW¼34	1S	13E	355473	310
Resolution No. 19	Dkt 1715	533	S½SE¼SE¼34	1S	13E	355474	311
Resolution No. 20	Dkt 1715	534	S½SW¼SE¼34	1S	13E	355475	312
Resolution No. 21	Dkt 1715	535	S½SE¼SW¼34	1S	13E	355476	313
Resolution No. 22	Dkt 1715	536	S½SW¼SW¼34	1S	13E	355477	314
Eric #1	1997-029460	1	NE¼22 & NW¼23	1S	13E	347702	315
Eric #2	1997-029461	1	NE¼22	1S	13E	347703	316
Eric #3	1997-029462	1	NW¼22&NE¼22	1S	13E	347704	317
Eric #4	1997-029463	1	NW¼22	1S	13E	347705	318
Eric #5	1997-029464	1	NE¼21	1S	13E	347706	319
Eric #6	1997-029465	1	NW¼21 & NE¼21	1S	13E	347707	320
Eric #7	1997-029466	1	NW¼21	1S	13E	347708	321
Eric #8	1997-029467	1	NE¼20 & NW¼21	1S	13E	347709	322
Eric #9	1997-029468	1	NE¼20	1S	13E	347710	323
Eric #10	1997-029469	1	SE¼17	1S	13E	347711	324
Eric #11	1997-029470	1	SE¼17&SW¼16	1S	13E	374412	325
Eric #12	1997-029471	1	SW¼16	1S	13E	347713	326
Eric #13	1997-029472	1	SW¼16 & SE¼16	1S	13E	347714	327
Eric #14	1997-029473	1	SE¼16	1S	13E	347715	328
Eric #15	1997-029474	1	SW¼15	1S	13E	347716	329
Eric #16	1997-029475	1	SW¼15&S¼15	1S	13E	347717	330
Eric #17	1997-029476	1	SW¼15	1S	13E	347718	331
Eric #18	1997-029477	1	SE¼15&SW¼14	1S	13E	347719	332
Eric #19	1997-029478	1	SW¼14	1S	13E	347720	333
Eric #20	1997-029479	1	SW¼14	1S	13E	347721	334
Eric #21	1997-029480	1	SW¼14	1S	13E	347722	335
Eric #22	1997-029481	1	SW¼14	1S	13E	347723	336
Eric #23	1997-029482	1	SW¼14	1S	13E	347724	337
Eric #24	1997-029483	1	SW¼14&SE¼15	1S	13E	347725	338
Eric #25	1997-029484	1	SE¼15	1S	13E	347726	339
Eric #26	1997-029485	1	SE¼15	1S	13E	347727	340
Eric #27	1997-029486	1	SE¼15	1S	13E	347728	341
Eric #28	1997-029487	1	SE¼15&SW¼15	1S	13E	347729	342
Eric #29	1997-029488	1	SW¼15	1S	13E	347730	343
Eric #30	1997-029489	1	SW¼15	1S	13E	347731	344
Eric #31	1997-029490	1	SW¼15	1S	13E	347732	345
Eric #32	1997-029491	1	SW¼15	1S	13E	347733	346
Eric #33	1997-029492	1	SW¼16	1S	13E	347734	347
Eric #34	1997-029493	1	SE¼16	1S	13E	347735	348
Eric #35	1997-029494	1	SW¼16 & SE¼16	1S	13E	347736	349
Eric #36	1997-029495	1	SW¼16	1S	13E	347737	350
Eric #37	1997-029496	1	SE¼17 & SW¼16	1S	13E	347738	351
Eric #38	1997-029497	1	SE¼17	1S	13E	347739	352
Eric #39	1997-029498	1	SE¼17	1S	13E	347740	353
Eric #40	1997-029499	1	SE¼17 & SW¼16	1S	13E	347741	354
Eric #41	1997-029500	1	SW¼16	1S	13E	347742	355
Eric #42	1997-029501	1	SW¼16&SE¼16	1S	13E	347743	356
Eric #43	1997-029502	1	SE¼16	1S	13E	347744	357
Eric #44	1997-029503	1	NE¼16&SE¼16	1S	13E	347745	358
Eric #45	1997-029504	1	SW¼16&SE¼16	1S	13E	347746	359
Eric #46	1997-029505	1	SW¼16	1S	13E	347747	360
Eric #47	1997-029506	1	SE¼17&SW¼16	1S	13E	347748	361
Eric #48	1997-029507	1	SE¼17	1S	13E	347749	362
Eric #49	1997-029508	1	NE¼17&SE¼17	1S	13E	347750	363
Eric #50	1997-029509	1	NE¼17,SE¼17,NW¼16,SW¼16	1S	13E	347751	364
Eric #51	1997-029510	1	NW¼16 & SW¼16	1S	13E	347752	365
Eric #52	1997-029511	1	NE¼16,NW¼16,SE¼16,SW¼16	1S	13E	347753	366



Name of Claim	Book of	Page	G&SRB&M Section	Township	Range	AMC	
Eric #53	1997-029512	1	NW¼16&NE¼16	1S	13E	347754	367
Eric #54	1997-029513	1	NW¼16	1S	13E	347755	368
Eric #55	1997-029514	1	NE¼17&NW¼16	1S	13E	347756	369
Eric #56	1997-029515	1	NE¼17	1S	13E	347757	370
Eric #57	1997-029516	1	NE¼16&SE¼16	1S	13E	347758	371
Eric #58	1997-029517	1	NE¼16&SE¼16	1S	13E	347759	372
Eric #59	1997-029518	1	NW¼15&SW¼15	1S	13E	347760	373
Eric #60	1997-029519	1	SW¼15&NW¼15	1S	13E	347761	374
Eric #61	1997-029520	1	NW¼15&SW¼15	1S	13E	347762	375
Eric #62	1997-029521	1	NW¼15&SW¼15	1S	13E	347763	376
Eric #63	1997-029522	1	NW¼15,SW¼15,SE¼15,NE¼15	1S	13E	347764	377
Eric #64	1997-029523	1	NE¼15&SE¼15	1S	13E	347765	378
Eric #65	1997-029524	1	NE¼15&SE¼15	1S	13E	347766	379
Eric #66	1997-029525	1	NE¼15&SE¼15	1S	13E	347767	380
Eric #67	1997-029526	1	NE¼15,SE¼15,NW¼14,SW¼14	1S	13E	347768	381
Eric #68	1997-029527	1	SW¼14 & NW¼14	1S	13E	347769	382
Eric #69	1997-029528	1	SW¼14&NW¼14	1S	13E	347770	383
Eric #70	1997-029529	1	SW¼14&NW¼14	1S	13E	347771	384
Eric #71	1997-029530	1	SW¼14&NW¼14	1S	13E	347772	385
Eric #72	1997-029531	1	SW¼14 & NW¼14	1S	13E	347773	386
Eric #73	1997-029532	1	NE¼14	1S	13E	347774	387
Eric #74	1997-029533	1	NE¼14	1S	13E	347775	388
Eric #75	1997-029534	1	NW¼14&NE¼14	1S	13E	347776	389
Eric #76	1997-029535	1	NW¼14	1S	13E	347777	390
Eric #77	1997-029536	1	NW¼14	1S	13E	347778	391
Eric #78	1997-029537	1	NW¼14	1S	13E	347779	392
Eric #79	1997-029538	1	NW¼14	1S	13E	347780	393
Eric #80	1997-029539	1	NE¼15&NW¼14	1S	13E	347781	394
Eric #81	1997-029540	1	NE¼15	1S	13E	347782	395
Eric #82	1997-029541	1	NE¼15	1S	13E	347783	396
Eric #83	1997-029542	1	NE¼15	1S	13E	347784	397
Eric #84	1997-029543	1	NW¼15&NE¼15	1S	13E	347785	398
Eric #85	1997-029544	1	NW¼15	1S	13E	347786	399
Eric #86	1997-029545	1	NW¼15	1S	13E	347787	400
Eric #87	1997-029546	1	NW¼15	1S	13E	347788	401
Eric #88	1997-029547	1	NW¼15	1S	13E	347789	402
Eric #89	1997-029548	1	NE¼16	1S	13E	347790	403
Eric #90	1997-029549	1	NE¼16	1S	13E	347791	404
Eric #91	1997-029550	1	NE¼16	1S	13E	347792	405
Eric #92	1997-029551	1	NW¼16 & NE¼16	1S	13E	347793	406
Eric #93	1997-029552	1	NW¼16	1S	13E	347794	407
Eric #94	1997-029553	1	NE¼17&NW¼16	1S	13E	347795	408
Eric #95	1997-029554	1	NE¼17	1S	13E	347796	409
Eric #97	1997-029555	1	NE¼17	1S	13E	347797	410
Eric #98	1997-029556	1	NE¼17	1S	13E	347798	411
Eric #99	1997-029557	1	NE¼17&NW¼16	1S	13E	347799	412
Eric #100	1997-029558	1	NW¼16	1S	13E	347800	413
Eric #101	1997-029559	1	NW¼16&NE¼16	1S	13E	347801	414
Eric #102	1997-029560	1	NW¼16,NE¼16,SW¼9,SE¼9	1S	13E	347802	415
Eric #103	1997-029561	1	NW¼16 & SW¼9	1S	13E	347803	416
Eric #104	1997-029562	1	SE¼8,NE¼17,SW¼9, NW¼16	1S	13E	347804	417
Eric #105	1997-029563	1	SE¼8&NE¼17	1S	13E	347805	418
Eric #106	1997-029564	1	SE¼8	1S	13E	347806	419
Eric #107	1997-029565	1	SE¼8 & SW¼9	1S	13E	347807	420
Eric #108	1997-029566	1	SW¼9	1S	13E	347808	421
Eric #109	1997-029567	1	SW¼9 & SE¼9	1S	13E	347809	422
Eric #110	1997-029568	1	SW¼9 & SE¼9	1S	13E	347810	423
Eric #111	1997-029569	1	SW¼9	1S	13E	347811	424
Eric #112	1997-029570	1	SE¼8 & SW¼9	1S	13E	347812	425
Eric #113	1997-029571	1	SE¼8	1S	13E	347813	426
Eric #114	1997-029572	1	SW¼8,SE¼8,NW¼17,NE¼17	1S	13E	347814	427
Eric #115	1997-029573	1	NE¼8,SE¼8,NW¼8,SW¼8	1S	13E	347815	428

Name of Claim	Book of	Page	G&SRB&M Section	Township	Range	AMC	
Eric #116	1997-029574	1	SE $\frac{1}{8}$	1S	13E	347816	429
Eric #117	1997-029575	1	SE $\frac{1}{8}$ " SW $\frac{1}{9}$	1S	13E	347817	430
Eric #118	1997-029576	1	SW $\frac{1}{9}$	1S	13E	347818	431
Eric #119	1997-029577	1	SW $\frac{1}{9}$ & SE $\frac{1}{9}$	1S	13E	347819	432
Eric #120	1997-029578	1	SW $\frac{1}{9}$ & SE $\frac{1}{9}$	1S	13E	347820	433
Eric #121	1997-029579	1	SW $\frac{1}{9}$	1S	13E	347821	434
Eric #122	1997-029580	1	SE $\frac{1}{8}$ & SW $\frac{1}{9}$	1S	13E	347822	435
Eric #123	1997-029581	1	SE $\frac{1}{8}$	1S	13E	347823	436
Eric #124	1997-029582	1	NE $\frac{1}{8}$ & SE $\frac{1}{8}$	1S	13E	347824	437
Eric #125	1997-029583	1	NE $\frac{1}{8}$ , SE $\frac{1}{8}$ , NW $\frac{1}{9}$ , SW $\frac{1}{9}$	1S	13E	347825	438
Eric #126	1997-029584	1	NW $\frac{1}{9}$ & SW $\frac{1}{9}$	1S	13E	347826	439
Eric #127	1997-029585	1	NE $\frac{1}{9}$ , SE $\frac{1}{9}$ , SW $\frac{1}{9}$ , NW $\frac{1}{9}$	1S	13E	347827	440
Eric #128	1997-029586	1	NW $\frac{1}{9}$ & NE $\frac{1}{9}$	1S	13E	347828	441
Eric #129	1997-029587	1	NW $\frac{1}{9}$	1S	13E	347829	442
Eric #130	1997-029588	1	NE $\frac{1}{8}$ & NW $\frac{1}{9}$	1S	13E	347830	443
Eric #131	1997-029589	1	NE $\frac{1}{8}$ & NW $\frac{1}{9}$	1S	13E	347831	444
Eric #132	1997-029590	1	NW $\frac{1}{9}$	1S	13E	347832	445
Eric #133	1997-029591	1	NW $\frac{1}{9}$ & NE $\frac{1}{9}$	1S	13E	347833	446
Eric #135	1997-029592	1	SW $\frac{1}{12}$	1S	13E	347834	447
Eric #136	1997-029593	1	SE $\frac{1}{11}$ & SW $\frac{1}{12}$	1S	13E	347835	448
Eric #137	1997-029594	1	SE $\frac{1}{11}$	1S	13E	347836	449
Eric #138	1997-029595	1	NE $\frac{1}{4}$ & SE $\frac{1}{11}$	1S	13E	347837	450
Eric #139	1997-029596	1	NE $\frac{1}{4}$ & SE $\frac{1}{11}$	1S	13E	347838	451
Eric #140	1997-029597	1	NW $\frac{1}{4}$ , NE $\frac{1}{4}$ , SW $\frac{1}{11}$ , SE $\frac{1}{11}$	1S	13E	347839	452
Eric #141	1997-029598	1	NW $\frac{1}{4}$ & SW $\frac{1}{11}$	1S	13E	347840	453
Eric #142	1997-029599	1	NW $\frac{1}{4}$ & SW $\frac{1}{11}$	1S	13E	347841	454
Eric #143	1997-029600	1	NW $\frac{1}{4}$ & SW $\frac{1}{11}$	1S	13E	347842	455
Eric #144	1997-029601	1	NW $\frac{1}{4}$ & SW $\frac{1}{11}$	1S	13E	347843	456
Eric #145	1997-029602	1	NE $\frac{1}{5}$ , NW $\frac{1}{4}$ , SE $\frac{1}{10}$ , SW $\frac{1}{11}$	1S	13E	347844	457
Eric #146	1997-029603	1	NE $\frac{1}{5}$ & SE $\frac{1}{10}$	1S	13E	347845	458
Eric #147	1997-029604	1	NE $\frac{1}{5}$ & SE $\frac{1}{10}$	1S	13E	347846	459
Eric #148	1997-029605	1	NW $\frac{1}{5}$ & SE $\frac{1}{10}$	1S	13E	347847	460
Eric #149	1997-029606	1	NW $\frac{1}{5}$ , NE $\frac{1}{5}$ , SW $\frac{1}{10}$ , SE $\frac{1}{10}$	1S	13E	347848	461
Eric #150	1997-029607	1	NW $\frac{1}{5}$ & SW $\frac{1}{10}$	1S	13E	347849	462
Eric #151	1997-029608	1	NW $\frac{1}{5}$ & SW $\frac{1}{10}$	1S	13E	347850	463
Eric #152	1997-029609	1	NW $\frac{1}{5}$ & SW $\frac{1}{10}$	1S	13E	347851	464
Eric #153	1997-029610	1	NW $\frac{1}{5}$ & SW $\frac{1}{10}$	1S	13E	347852	465
Eric #154	1997-029611	1	NE $\frac{1}{6}$ & SE $\frac{1}{9}$	1S	13E	347853	466
Eric #155	1997-029612	1	NE $\frac{1}{6}$ & SE $\frac{1}{9}$	1S	13E	347854	467
Eric #156	1997-029613	1	NE $\frac{1}{6}$ & SE $\frac{1}{9}$	1S	13E	347855	468
Eric #157 amended	1998-000721	1	NE $\frac{1}{9}$	1S	13E	347856	469
Eric #158 amended	1998-000721	2	NE $\frac{1}{9}$	1S	13E	347857	470
Eric #159 amended	1998-000721	3	NE $\frac{1}{9}$	1S	13E	347858	471
Eric #160	1997-029617	1	NW $\frac{1}{10}$	1S	13E	347859	472
Eric #161	1997-029618	1	NW $\frac{1}{10}$	1S	13E	347860	473
Eric #162	1997-029619	1	NW $\frac{1}{10}$	1S	13E	347861	474
Eric #163	1997-029620	1	NW $\frac{1}{10}$	1S	13E	347862	475
Eric #164	1997-029621	1	NW $\frac{1}{10}$ & SW $\frac{1}{10}$	1S	13E	347863	476
Eric #165	1997-029622	1	NE $\frac{1}{10}$ & SE $\frac{1}{10}$	1S	13E	347864	477
Eric #166	1997-029623	1	NE $\frac{1}{10}$ & SE $\frac{1}{10}$	1S	13E	347865	478
Eric #167	1997-029624	1	NE $\frac{1}{10}$ & SE $\frac{1}{10}$	1S	13E	347866	479
Eric #168 amended	1198-000721	4	NE 1/4 10, SE 1/4 10, NW 1/4	1S	13E	347867	480
Eric #169	1997-029626	1	NE $\frac{1}{11}$ & SW $\frac{1}{11}$	1S	13E	347868	481
Eric #170	1997-029627	1	NW $\frac{1}{11}$ & SW $\frac{1}{11}$	1S	13E	347869	482
Eric #171	1997-029628	1	NW $\frac{1}{11}$ & SW $\frac{1}{11}$	1S	13E	347870	483
Eric #172	1997-029629	1	NW $\frac{1}{11}$ & SW $\frac{1}{11}$	1S	13E	347871	484
Eric #173	1997-029630	1	NW $\frac{1}{11}$ & SW $\frac{1}{11}$ & NE $\frac{1}{11}$ &	1S	13E	347872	485
Eric #174	1997-029631	1	NE $\frac{1}{11}$ & SE $\frac{1}{11}$	1S	13E	347873	486
Eric #175	1997-029632	1	NE $\frac{1}{11}$ & SE $\frac{1}{11}$	1S	13E	347874	487
Eric #176	1997-029633	1	NE $\frac{1}{11}$ & SE $\frac{1}{11}$	1S	13E	347875	488
Eric #177	1997-029634	1	NE $\frac{1}{11}$ & SE $\frac{1}{11}$ & NW $\frac{1}{12}$ &	1S	13E	347876	489
Eric #178	1997-029635	1	NE $\frac{1}{11}$	1S	13E	347877	490

RECEIVED  
 PHOENIX ARIZONA  
 STATE OFFICE

Name of Claim	Book of	Page	G&SRB&M Section	Township	Range	AMC	
Eric #179	1997-029636	1	NE¼11	1S	13E	347878	491
Eric #180	1997-029637	1	NE¼11	1S	13E	347879	492
Eric #181	1997-029638	1	NW¼11&NE¼11	1S	13E	347880	493
Eric #182	1997-029639	1	NW¼11	1S	13E	347881	494
Eric #183	1997-029640	1	NW¼11	1S	13E	347882	495
Eric #184	1997-029641	1	NW¼11	1S	13E	347883	496
Eric #185	1997-029642	1	NW¼11	1S	13E	347884	497
Eric #186	1997-029643	1	NE¼10&NW¼11	1S	13E	347885	498
Eric #187	1997-029644	1	NE¼10	1S	13E	347886	499
Eric #188	1997-029645	1	NE¼10	1S	13E	347887	500
Eric #189	1997-029646	1	NE¼10	1S	13E	347888	501
Eric #190	1997-029647	1	NW¼10	1S	13E	347889	502
Eric #191	1997-029648	1	NW¼10	1S	13E	347890	503
Eric #192	1997-029649	1	Nw¼10	1S	13E	347891	504
Eric #193	1997-029650	1	NW¼10	1S	13E	347892	505
Eric #194	1997-029651	1	NW¼10	1S	13E	347893	506
Eric #195	1997-029652	1	NE¼9	1S	13E	347894	507
Eric #196	1997-029653	1	NE¼9	1S	13E	347895	508
Eric #197	1997-029654	1	NE¼9	1S	13E	347896	509
Eric #198	1997-029655	1	SE¼4 & NE¼9	1S	13E	347897	510
Eric #199	1997-029656	1	SE¼4 & NE¼9	1S	13E	347898	511
Eric #200	1997-029657	1	SE¼4 & NE¼9	1S	13E	347899	512
Eric #201	1997-029658	1	NW¼10&SW¼3	1S	13E	347900	513
Eric #202	1997-029659	1	NW¼10 & SW¼3	1S	13E	347901	514
Eric #203	1997-029660	1	NW¼10 & SW¼3	1S	13E	347902	515
Eric #204	1997-029661	1	NW¼10 & SW¼3	1S	13E	347903	516
Eric #205	1997-029662	1	NW¼10,NE¼10,SW¼3,SE¼3	1S	13E	347904	517
Eric #206	1997-029663	1	SE¼8&NE¼10	1S	13E	347905	518
Eric #207	1997-029664	1	SE¼3 & NE¼10	1S	13E	347906	519
Eric #208	1997-029665	1	SE¼3 & NE¼10	1S	13E	347907	520
Eric #209	1997-029666	1	SE¼3,SW¼2,NE¼10,NW¼11	1S	13E	347908	521
Eric #210	1997-029667	1	SW¼2&NW¼11	1S	13E	348024	522
Eric #211	1997-029668	1	SW¼2&NW¼11	1S	13E	348025	523
Eric #212	1997-029669	1	NW¼11&SW¼2	1S	13E	348026	524
Eric #213	1997-029670	1	SW¼2&NW¼11	1S	13E	348027	525
Eric #214 amended	1998-721	5	SW¼2,SE¼2,NW¼11,NE¼11	1S	13E	348028	526
Eric #215	1997-029672	1	NE¼11 & SE¼2	1S	13E	348029	527
Eric #216	1997-029673	1	SE¼2 & NE¼11	1S	13E	348030	528
Eric #217	1997-029674	1	SE¼2	1S	13E	348031	529
Eric #218 amended	1998-000721	6	SW¼2 & SE¼2	1S	13E	348032	530
Eric #219	1997-029676	1	SW¼2	1S	13E	348033	531
Eric #220	1997-029677	1	SW¼2	1S	13E	348034	532
Eric #221	1997-029678	1	SW¼2	1S	13E	348035	533
Eric #222	1997-029679	1	SW¼2	1S	13E	348036	534
Eric #223	1997-029680	1	SE¼3 & SW¼2	1S	13E	348037	535
Eric #224 amended	1998-000721	7	NE¼10 & SE¼3	1S	13E	348038	536
Eric #225	1997-029682	1	SE¼3	1S	13E	348039	537
Eric #226	1997-029683	1	SE¼3	1S	13E	348040	538
Eric #227	1997-029684	1	SW¼3 & SE¼3	1S	13E	348041	539
Eric #228 amended	1998-000721	8	NW¼10& SW¼3	1S	13E	348042	540
Eric #229 amended	1998-000721	9	NW¼10&SW¼3	1S	13E	348043	541
Eric #230	1997-029687	1	SE¼3 & NE¼3	1S	13E	348044	542
Eric #231	1997-029688	1	SE¼3&NE¼3	1S	13E	348045	543
Eric #232	1997-029689	1	SE¼3,NE¼3,SW¼2,NW¼2	1S	13E	348046	544
Eric #233	1997-029690	1	SW¼2&NW¼2	1S	13E	348047	545
Eric #234	1997-029691	1	SW¼2&NW¼2	1S	13E	348048	546
Eric #235	1997-029692	1	SW¼2 & NW¼2	1S	13E	348049	547
Eric #236 amended	1998-000721	10	NW 1/4 2, SW 1/4 2	1S	13E	348050	548
Eric #237	1997-029694	1	NE¼2 & SE¼2	1S	13E	348051	549
Eric #238	1997-029695	1	NE¼2	1S	13E	348052	550
Eric #239	1997-029696	1	NE¼2	1S	13E	348053	551
Eric #240	1997-029697	1	NW¼2	1S	13E	348054	552

Name of Claim	Book of	Page	G&SRB&M Section	Township	Range	AMC	
Eric #241	1997-029698	1	SE $\frac{1}{4}$ &NE $\frac{1}{4}$ 9	1S	13E	348055	553
Eric #242	1997-029699	1	SE $\frac{1}{4}$ 2	1S	13E	348056	554
Eric #243	1997-029700	1	NW $\frac{1}{4}$ 28	1S	13E	348057	555
Eric #244	1997-029701	1	NW $\frac{1}{4}$ 28 & NE $\frac{1}{4}$ 28	1S	13E	348058	556
Eric #245	1997-029702	1	NE $\frac{1}{4}$ 28	1S	13E	348059	557
Eric #246	1997-029703	1	NE $\frac{1}{4}$ 28&NW $\frac{1}{4}$ 27	1S	13E	348060	558
Eric #247	1997-029704	1	NW $\frac{1}{4}$ 28	1S	13E	348061	559
Eric #248	1997-029705	1	NE $\frac{1}{4}$ 2	1S	13E	348062	560
Eric #249	1997-029706	1	NE $\frac{1}{4}$ 2	1S	13E	348063	561
Eric #250	1997-029707	1	NE $\frac{1}{4}$ 20 &NW $\frac{1}{4}$ 20	1S	13E	348064	562
Eric #251	1997-029708	1	NE $\frac{1}{4}$ 20, NW $\frac{1}{4}$ 20,SW $\frac{1}{4}$ 20,SE $\frac{1}{4}$ 20	1S	13E	348065	563
Eric #252	1997-029709	1	SW $\frac{1}{4}$ 20 & NW $\frac{1}{4}$ 20	1S	13E	348066	564
Eric #253	1997-029710	1	NW $\frac{1}{4}$ 20	1S	13E	348067	565
Eric #254	1997-029711	1	N-W $\frac{1}{4}$ 20	1S	13E	348068	566
Eric #255	1997-029712	1	NW $\frac{1}{4}$ 20 & SW $\frac{1}{4}$ 20	1S	13E	348069	567
Eric #256	1997-029713	1	NW $\frac{1}{4}$ 20 & SW $\frac{1}{4}$ 20	1S	13E	348070	568
Eric #257	1997-029714	1	NW $\frac{1}{4}$ 20	1S	13E	348071	569
Eric #258	1997-029715	1	NW $\frac{1}{4}$ 20	1S	13E	348072	570
Eric #259	1997-029716	1	NW $\frac{1}{4}$ 20 & SW $\frac{1}{4}$ 20	1S	13E	348073	571
Eric #260	1997-029717	1	NE $\frac{1}{4}$ 19,SE $\frac{1}{4}$ 19,NW $\frac{1}{4}$ 20,SW $\frac{1}{4}$ 20	1S	13E	348074	572
Eric #261	1997-029718	1	NE $\frac{1}{4}$ 19 & NW $\frac{1}{4}$ 20	1S	13E	348075	573
Eric #262	1997-029719	1	NW $\frac{1}{4}$ 19&NE $\frac{1}{4}$ 19	1S	13E	348076	574
Eric #263	1997-029720	1	NE $\frac{1}{4}$ 19,SE $\frac{1}{4}$ 19,NW $\frac{1}{4}$ 19,SW $\frac{1}{4}$ 19	1S	13E	348077	575
Eric #264	1997-029721	1	SW $\frac{1}{4}$ 19 & SE $\frac{1}{4}$ 19	1S	13E	348078	576
Eric #265	1997-029722	1	SE $\frac{1}{4}$ 19 & SW $\frac{1}{4}$ 20	1S	13E	348079	577
Eric #266	1997-029723	1	SW $\frac{1}{4}$ 20	1S	13E	348080	578
Eric #267	1997-029724	1	SW $\frac{1}{4}$ 20	1S	13E	348081	579
Eric #268	1997-029725	1	SW $\frac{1}{4}$ 20	1S	13E	348082	580
Eric #269	1997-029726	1	SW $\frac{1}{4}$ 20	1S	13E	348083	581
Eric #270	1997-029727	1	SE $\frac{1}{4}$ 20 & SW $\frac{1}{4}$ 20	1S	13E	348084	582
Eric #271	1997-029728	1	SE $\frac{1}{4}$ 20,SW $\frac{1}{4}$ 20,NW $\frac{1}{4}$ 29,NE $\frac{1}{4}$ 29	1S	13E	348085	583
Eric #272	1997-029729	1	SW $\frac{1}{4}$ 20&NW $\frac{1}{4}$ 29	1S	13E	348086	584
Eric #273 amended	1998-000721	11	SE $\frac{1}{4}$ 19&NE $\frac{1}{4}$ 30	1S	13E	348087	585
Eric #274	1997-029731	1	NE $\frac{1}{4}$ 20,NW $\frac{1}{4}$ 20,SW $\frac{1}{4}$ 17,SE $\frac{1}{4}$ 17	1S	13E	348088	586
Eric #275	1997-029732	1	NW $\frac{1}{4}$ 20 & SW $\frac{1}{4}$ 17	1S	13E	348089	587
Eric #276	1997-029733	1	NW $\frac{1}{4}$ 20 & SW $\frac{1}{4}$ 17	1S	13E	348090	588
Eric #277	1997-029734	1	NW $\frac{1}{4}$ 20 & SW $\frac{1}{4}$ 17	1S	13E	348091	589
Eric #278	1997-029735	1	NW $\frac{1}{4}$ 20 & SW $\frac{1}{4}$ 17	1S	13E	348092	590
Eric #280	1997-029736	1	SE $\frac{1}{4}$ 13 & NE $\frac{1}{4}$ 24	1S	13E	348093	591
Eric #281	1997-029737	1	SW $\frac{1}{4}$ 18&NW $\frac{1}{4}$ 19	1S	14E	348094	592
Eric #282	1997-029738	1	SW $\frac{1}{4}$ 18&NW $\frac{1}{4}$ 19	1S	14E	348095	593
Eric #283	1997-029739	1	SW $\frac{1}{4}$ 18&NW $\frac{1}{4}$ 19	1S	14E	348096	594
Eric #284	1997-029740	1	SW $\frac{1}{4}$ 18&NW $\frac{1}{4}$ 19	1S	14E	348097	595
Eric #285	1997-029741	1	SW $\frac{1}{4}$ 18,SE $\frac{1}{4}$ 15,NW $\frac{1}{4}$ 19,NE $\frac{1}{4}$ 19	1S	14E	348098	596
Eric #286	1997-029742	1	SE $\frac{1}{4}$ 18	1S	14E	348099	597
Eric #287	1997-029743	1	NE $\frac{1}{4}$ 24	1S	13E	348100	598
Eric #288	1997-029744	1	NE $\frac{1}{4}$ 24	1S	13E	348101	599
Eric #289	1997-029745	1	NE $\frac{1}{4}$ 24	1S	13E	348102	600
Eric #290	1997-029746	1	NE $\frac{1}{4}$ 24	1S	13E	348103	601
Eric #291	1997-029747	1	NE $\frac{1}{4}$ 24 & NW $\frac{1}{4}$ 24	1S	13E	348104	602
Eric #292	1997-029748	1	NW $\frac{1}{4}$ 24	1S	13E	348105	603
Eric #293	1997-029749	1	NW $\frac{1}{4}$ 24	1S	13E	348106	604
Eric #294	1997-029750	1	NW $\frac{1}{4}$ 24	1S	13E	348107	605
Eric #295	1997-029751	1	NW $\frac{1}{4}$ 24	1S	13E	348108	606
Eric #296	1997-029732	1	NE $\frac{1}{4}$ 19	1S	14E	348109	607
Eric #297	1997-029753	1	NE $\frac{1}{4}$ 19&S $\frac{1}{4}$ 19	1S	14E	348110	608
Eric #298	1997-029754	1	NE $\frac{1}{4}$ 19	1S	14E	348111	609
Eric #299	1997-029755	1	NE $\frac{1}{4}$ 19 & SE $\frac{1}{4}$ 19	1S	14E	348112	610
Eric #300	1997-029756	1	NE $\frac{1}{4}$ 19	1S	14E	348113	611
Eric #301	1997-029757	1	NE $\frac{1}{4}$ 19 & SE $\frac{1}{4}$ 19	1S	14E	348114	612
Eric #302	1997-029758	1	NW $\frac{1}{4}$ 19&NE $\frac{1}{4}$ 19	1S	14E	348115	613
Eric #303	1997-029759	1	NW $\frac{1}{4}$ 19 & NE $\frac{1}{4}$ 19 & SW $\frac{1}{4}$ 19 &	1S	14E	348116	614

Name of Claim	Book of	Page	G&SRB&M Section	Township	Range	AMC	
Eric #304	1997-029760	1	NW¼19	1S	14E	348117	615
Eric #305	1997-029761	1	NW¼19&SW¼19	1S	14E	348118	616
Eric #306	1997-029762	1	NW¼19	1S	14E	348119	617
Eric #307	1997-029763	1	NW1/419 & SW¼19	1S	14E	348120	618
Eric #308	1997-029764	1	NW¼19	1S	14E	348121	619
Eric #309	1997-029765	1	NW¼19&SW¼19	1S	14E	348122	620
Eric #310	1997-029766	1	NW¼19	1S	14E	348123	621
Eric #311	1997-029767	1	SE¼19	1S	14E	348124	622
Eric #312	1997-029768	1	SE¼19	1S	14E	348125	623
Eric #313	1997-029769	1	SE¼19	1S	14E	348126	624
Eric #314	1997-029770	1	SE¼19 & SW¼19	1S	14E	348127	625
Eric #315	1997-029771	1	SW¼19	1S	14E	348128	626
Eric #316	1997-029772	1	NE¼23 & NW¼24	1S	13E	348129	627
Eric #317	1997-029773	1	NE¼23 & SE¼23 & NW¼24 &	1S	13E	348130	628
Eric #318	1997-029774	1	SE¼23&SW¼24	1S	13E	348131	629
Eric #319	1997-029775	1	NE¼23 & SE¼23 & NW¼24 &	1S	13E	348132	630
Eric #320	1997-029776	1	SE¼23 & SW¼24	1S	13E	348133	631
Eric #321	1997-029777	1	NW¼24 & SW¼24	1S	13E	348134	632
Eric #322	1997-029778	1	SW¼24	1S	13E	348135	633
Eric #323	1997-029779	1	NW¼24&SW¼24	1S	13E	348136	634
Eric #324	1997-029780	1	SW¼24	1S	13E	348137	635
Eric #325	1997-029781	1	NW¼24&SW¼24	1S	13E	348138	636
Eric #326	1997-029782	1	SW¼24	1S	13E	348139	637
Eric #327	1997-029783	1	NW¼24 & NE¼24 & SW¼24 &	1S	13E	348140	638
Eric #328	1997-029784	1	SW¼24&SE¼24	1S	13E	348141	639
Eric #329	1997-029785	1	NE¼26	1S	13E	348142	640
Eric #330	1997-029786	1	NE¼26	1S	13E	348143	641
Eric #331	1997-029787	1	SE¼23 & NE¼26 & SW¼24 &	1S	13E	348144	642
Eric #332	1997-029788	1	NE¼26 & NW¼25	1S	13E	348145	643
Eric #333	1997-029789	1	SW¼24 & NW¼25	1S	13E	348146	644
Eric #334	1997-029790	1	NE¼26 & NW¼25	1S	13E	348147	645
Eric #335	1997-029791	1	SW¼24&NW¼25	1S	13E	348148	646
Eric #336	1997-029792	1	NW¼25	1S	13E	348149	647
Eric #337	1997-029793	1	SW¼24&NW¼25	1S	13E	348150	648
Eric #338	1997-029794	1	NW¼25	1S	13E	348151	649
Eric #339	1997-029795	1	SW¼24 & NW¼25	1S	13E	348152	650
Eric #340	1997-029796	1	NW¼25	1S	13E	348153	651
Eric #341	1997-029797	1	SW¼24 & SE¼24 & NW¼25 &	1S	13E	348154	652
Eric #342	1997-029798	1	NW¼25&NE¼25	1S	13E	348155	653
Eric #343	1997-029799	1	SE¼26	1S	13E	348156	654
Eric #344	1997-029800	1	NE¼26 & SE¼26	1S	13E	348157	655
Eric #345	1997-029801	1	SE¼26	1S	13E	348158	656
Eric #346	1997-029802	1	NE¼26 & SE¼26	1S	13E	348159	657
Eric #347	1997-029803	1	SE¼26 & SW¼25	1S	13E	348160	658
Eric #348	1997-029804	1	NE¼26 & SE¼26 & NW¼25 &	1S	13E	348161	659
Eric #349	1997-029805	1	NW¼25&SW¼25	1S	13E	348162	660
Eric #350	1997-029806	1	NE¼35	1S	13E	348163	661
Eric #351	1997-029807	1	NE¼35	1S	13E	348164	662
Eric #352	1997-029808	1	NE¼35 & SE¼35	1S	13E	348165	663
Eric #353	1997-029809	1	NE¼35 & SE¼35	1S	13E	348166	664
Eric #354	1997-029810	1	SE¼35	1S	13E	348167	665
Eric #355	1997-029811	1	NE¼35 & SE¼35	1S	13E	348168	666
Eric #356	1997-029812	1	NE¼35&SE¼35&SW¼35&SE¼35	1S	13E	348169	667
Eric #357	1997-029813	1	NW¼35 & SW¼35	1S	13E	348170	668
Eric #358	1997-029814	1	SW¼35&NW¼35	1S	13E	348171	669
Eric #359	1997-029815	1	NW¼35 & SW¼35	1S	13E	348172	670
Eric #360	1997-029816	1	NW¼35 & SW¼35	1S	13E	348173	671
Eric #361	1997-029817	1	SW¼35	1S	13E	348174	672
Eric #362	1997-029818	1	SW¼35	1S	13E	348175	673
Eric #363	1997-029819	1	SW¼35	1S	13E	348176	674
Legal Tender 1 amended	2003	12154	North West 1/4 Section 1	2S	12E	356884	675
Legal Tender 2 amended	2003	12155	North West 1/4 Section 1	2S	12E	356885	676

Name of Claim	Book of	Page	G&SRB&M Section	Township	Range	AMC	
Legal Tender 3 amended	2003	12156	South West 1/4 Section 1	2S	12E	356886	677
Legal Tender 4 amended	2003	12157	South West 1/4 Section 1	2S	12E	356887	678
Legal Tender 5 amended	2003	12158	North West 1/4 Section 1	2S	12E	356888	679
Legal Tender 6 amended	2003	12159	North West 1/4 Section 1	2S	12E	356889	680
Legal Tender 7 amended	2003	12160	North West 1/4 Section 1	2S	12E	356890	681
Legal Tender 8 amended	2003	12161	North West 1/4 Section 1	2S	12E	356891	682
Legal Tender 9 amended	2003	12162	South East 1/4 Section 1	2S	12E	356892	683
Legal Tender 10 amended	2003	12163	South East 1/4 Section 1	2S	12E	356893	684
Legal Tender 11 amended	2003	12164	North East 1/4 Section 1	2S	12E	356894	685
Legal Tender 12 amended	2003	12165	North East 1/4 Section 1	2S	12E	356895	686
Legal Tender 13 amended	2003	12066	South West 1/4 Section 6	2S	13E	356865	687
Legal Tender 14 amended	2003	12167	South West 1/4 Section 6	2S	13E	356866	688
Legal Tender 15 amended	2003	12168	South West 1/4 Section 6	2S	13E	356867	689
Legal Tender 16 amended	2003	12169	South East 1/4 Section 6	2S	13E	356896	690
Legal Tender 17 amended	2003	12170	North West 1/4 Section 6	2S	13E	356868	691
Legal Tender 18 amended	2003	12171	North West 1/4 Section 6	2S	13E	356869	692
Legal Tender 19 amended	2003	12172	South West 1/4 Section 32	1S	13E	356897	693
Legal Tender 20 amended	2003	12173	South East 1/4 Section 32	1S	13E	356870	694
Legal Tender 21 amended	2003	12174	South East 1/4 Section 33	1S	13E	356871	695
Legal Tender 22 amended	2003	12175	South East 1/4 Section 32	1S	13E	356872	696
Legal Tender 23	2002	69016	North West 1/4 Section 32	1S	13E	356933	697
Olga 1	2004	86442	NW 1/4 Section 28	1S	13E	362903	698
Olga 2	2004	86443	NW 1/4 Section 28	1S	13E	362904	699
Olga 3	2004	86444	NE 1/4 Section 29	1S	13E	362905	700
Olga 4	2004	86445	NE 1/4 Section 29	1S	13E	362906	701
Olga 5	2004	86446	SW 1/4 Section 27	1S	13E	362907	702
Olga 6	2004	86447	SW 1/4 Section 27	1S	13E	362908	703
Kay 1	1732	129-130	SW 1/4 SE 1/4 Section 21	1S	13E	312984	704
Kay 2	1732	131-132	SW 1/4 SE 1/4 Section 21	1S	13E	312985	705
Kay 3	1732	133-134	SW 1/4 SE 1/4 Section 21	1S	13E	312986	706
Kay 5	1732	137-138	NE 1/4 Section 34	1S	13E	312988	707
Kay 6	1732	139-140	NW 1/4 Section 22	1S	13E	312989	708
Kay 7	1732	141-142	NE 1/4 Section 34	1S	13E	312990	709
Kay 8	1732	143-144	NW 1/4 Section 22	1S	13E	312991	710
Kay 9	1732	145-146	NE 1/4 Section 34	1S	13E	312992	711
Kay 10	1762	147-148	NW 1/4 Section 22	1S	13E	312993	712
Kay 11	1732	149-150	NE 1/4 SE 1/4 Section 21	1S	13E	312994	713
Kay 12	1732	151-152	NW 1/4 SW 1/4 Section 22	1S	13E	312995	714
Kay 13	1732	153-154	SE 1/4 Section 34	1S	13E	312996	715
Kay 14	1732	155-156	SW 1/4 Section 22	1S	13E	312997	716
Kay 15A	2003	4012	SE 1/4 Section 34	1S	13E	313000	717
Kay 18	1732	163-164	NE 1/4 NW 1/4 Section 22	1S	13E	313001	718
Kay 19E	1732	165-166	NE 1/4 Section 22	1S	13E	313002	719
Kay 19W	1732	167-168	NE 1/4 Section 22	1S	13E	313003	720
Kay 20E	1732	169-170	NE 1/4 NW 1/4 Section 22	1S	13E	313004	721
Kay 20W	1732	171-172	NE 1/4 NW 1/4 Section 22	1S	13E	313005	722
Kay 21E	1732	173-174	NE 1/4 NW 1/4 Section 22	1S	13E	313006	723
Kay 21W	1732	175-176	NE 1/4 NW 1/4 Section 22	1S	13E	313007	724
Kay 22	1732	177-178	NE 1/4 NW 1/4 Section 22	1S	13E	313008	725
Kay 81	1732	179-180	NE 1/4 NW 1/4 Section 21	1S	13E	313009	726
Kay 82	1732	181-182	NW 1/4 Section 21	1S	13E	313010	727
Kay 83	1732	183-184	NE 1/4 NW 1/4 Section 21	1S	13E	313011	728
Kay 84	1732	185-186	NW 1/4 Section 21	1S	13E	313012	729
Kay 85	1732	187-188	NE 1/4 NW 1/4 Section 21	1S	13E	313013	730
Kay 86	1732	189-190	NW 1/4 Section 21	1S	13E	313014	731
Kay 87	1732	191-192	NE 1/4 NW 1/4 SW 1/4 SE 1/4 Sect 2	1S	13E	313015	732
Kay 88	1732	193-194	NW 1/4 SW 1/4 Section 21	1S	13E	313016	733
Kay 129	1732	195-196	NE 1/4 Section 20	1S	13E	313017	734
Kay 130	1732	197-198	NE 1/4 Section 20	1S	13E	313018	735
Kay 131	1732	199-200	NE 1/4 Section 20	1S	13E	313019	736
Kay 132	1732	201-202	NE 1/4 Section 20	1S	13E	313020	737
Kay 133	1732	203-204	NE 1/4 Section 20	1S	13E	313021	738

RECEIVED  
B.L.M. AZ STATE OFFICE

Name of Claim	Book of	Page	G&SRB&M Section	Township	Range	AMC	
Kay 134	1732	205-206	NE 1/4 Section 20	1S	13E	313022	739
Kay 135	1732	207-208	NE 1/4 SE 1/4 Section 20	1S	13E	313023	740
Kay 136	1732	209-210	NE 1/4 SE 1/4 Section 20	1S	13E	313024	741
Kay 137	1732	211-212	SE 1/4 Section 20	1S	13E	313025	742
Kay 138	1732	213-214	SE 1/4 Section 20	1S	13E	313026	743
Kay 140A	2003	4013	SE 1/4 Section 20	1S	13E	357098	744
Kay 141	1732	215-216	SE 1/4 Section 20	1S	13E	313027	745
Kay 142	1732	217-218	SE 1/4 Section 20	1S	13E	313028	746
Kay 143	1732	219-220	SE 1/4 Section 20	1S	13E	313029	747
Kay 145	1732	221-222	SE 1/4 Section 20	1S	13E	313030	748
Kay 146	1732	223-224	SE 1/4 Section 20	1S	13E	313031	749
Kay 147	1732	225-226	SE 1/4 Section 20	1S	13E	313032	750
Kay 148	1732	227-228	SE 1/4 Section 20	1S	13E	313033	751
Kay 149	1732	229-230	SE 1/4 Section 20	1S	13E	313034	752
Kay 150	1732	231-232	SE 1/4 Section 20	1S	13E	313035	753
Kay 151	1753	767-768	NE 1/4 Section 29	1S	13E	315168	754
Kay 152	604	874	NW 1/4 Section 28	1S	13E	47117	755
LD No. 1 Amended	711	870	NE 1/4 Section 23	1S	13E	47272	756
LD No. 2 Amended	693	556	NE 1/4 SE 1/4 Section 23	1S	13E	47273	757
LD No. 3 Amended	688	870	SE 1/4 Section 23	1S	13E	47274	758
LD No. 4 Amended	693	558	NE 1/4 Section 26	1S	13E	47275	759
LD No. 5 Amended	693	559	NE 1/4 SE 1/4 Section 26	1S	13E	47276	760
LD No. 6 Amended	693	560	SE 1/4 Section 26	1S	13E	47277	761
LD No. 7 Amended	693	561	NE 1/4 Section 35	1S	13E	47278	762
LD No. 8 Amended	693	562	NE 1/4 Section 35	1S	13E	47279	763
LD No. 9 Amended	716	365	NE 1/4 Section 23	1S	13E	47280	764
Margaret 69	559	854	NE 1/4 NW1/4 Section 22	1S	13E	45754	765
Margaret 69 East	568	276	NE 1/4 NW1/4 Section 22	1S	13E	45755	766
Margaret 133	559	860	SW 1/4 section 14	1S	13E	45820	767
Margaret 135	559	862	SW 1/4 section 14	1S	13E	45823	768
Margaret 137	559	864	NW 1/4 Section 23	1S	13E	45826	769
Margaret 138 Amended	574	588	NE 1/4 Section 22	1S	13E	45827	770
Margaret 139	559	866	NW 1/4 Section 23	1S	13E	45828	771
Margaret 140 Amended	574	589	NE 1/4 Section 22	1S	13E	45829	772
Margaret 153	564	531	SW SE 1/4 Ssction 14	1S	13E	45842	773
Margaret 154	564	532	SW SE 1/4 Ssction 14	1S	13E	45843	774
Margaret 155	564	533	NE 1/4 NW 1/4 Section 23	1S	13E	45844	775
Margaret 156	564	534	NE 1/4 NW 1/4 Section 23	1S	13E	45845	776
Margaret 157	559	874	NE 1/4 NW1/4 Section 22	1S	13E	45846	777
Margaret 159	559	876	NE 1/4 NW1/4 Section 22	1S	13E	45849	778
Margaret 161	559	878	NE 1/4 NW1/4 Section 22	1S	13E	45852	779
Margaret 162	559	879	NW 1/4 Section 22	1S	13E	45853	780
Margaret 162 West	568	282	NW 1/4 Section 22	1S	13E	45854	781
Margaret 163	559	880	SW 1/4 SE 1/4 Section 22	1S	13E	45855	782
Margaret 164 West	568	283	SW 1/4 Section 22	1S	13E	45857	783
Margaret 164 Amended	583	785	SW 1/4 Section 22	1S	13E	45856	784
Margaret 165	559	882	SW 1/4 SE 1/4 Section 22	1S	13E	45858	785
Margaret 166	559	883	SW 1/4 Section 22	1S	13E	45859	786
Margaret 166 West	568	284	NW 1/4 Section 22	1S	13E	45860	787
Margaret 217	559	884	NW 1/4 Section 23	1S	13E	45901	788
Margaret 218	559	885	NE 1/4 Section 22	1S	13E	45902	789
Margaret 219	559	886	NW 1/4 Section 23	1S	13E	45903	790
Margaret 220	559	887	NE 1/4 Section 22	1S	13E	45904	791
Margaret 221	559	888	NW 1/4 Section 23	1S	13E	45905	792
Margaret 222	559	889	NE 1/4 Section 22	1S	13E	45906	793
Margaret 223	559	890	SW 1/4 SE 1/4 Section 22	1S	13E	45907	794
Margaret 224	559	891	SE 1/4 Section 22	1S	13E	45908	795
Margaret 225 Amended	583	784	SW 1/4 Section 23	1S	13E	45909	796
Margaret 226 Amended	574	603	SE 1/4 Section 22	1S	13E	45910	797
Margaret 227	564	535	NE 1/4 NW 1/4 Section 23	1S	13E	45911	798
Margaret 228	564	536	NE 1/4 NW 1/4 Section 23	1S	13E	45912	799
Margaret 229	564	537	NE 1/4 NW 1/4 Section 23	1S	13E	45913	800

Name of Claim	Book of	Page	G&SRB&M Section	Township	Range	AMC	
Margaret 230	564	538	SW 1/4 SE 1/4 Section 23	1S	13E	45914	801
Margaret 231	564	539	SW 1/4 SE 1/4 Section 23	1S	13E	45915	802
Margaret 233	559	894	SW 1/4 SE 1/4 Section 22	1S	13E	45916	803
Margaret 234	559	895	SW 1/4 Section 22	1S	13E	45917	804
Margaret 234 West	568	287	SW 1/4 Section 22	1S	13E	45918	805
Margaret 235	560	729	SW 1/4 SE 1/4 Section 22	1S	13E	45919	806
Margaret 236 Amended	574	604	SW 1/4 Section 22	1S	13E	45920	807
Margaret 237	560	731	SW 1/4 SE 1/4 Section 22	1S	13E	45921	808
Margaret 238	560	732	SW 1/4 Section 22	1S	13E	45922	809
Margaret 239	560	733	NE 1/4 NW 1/4 Section 27	1S	13E	45923	810
Margaret 240	560	734	NW 1/4 Section 27	1S	13E	45924	811
Margaret 241	560	735	NE 1/4 NW 1/4 Section 27	1S	13E	45925	812
Margaret 242 Amended	574	605	NW 1/4 Section 27	1S	13E	45926	813
Margaret 243	560	737	NE 1/4 NW 1/4 Section 27	1S	13E	45927	814
Margaret 244 Amended	574	606	NW 1/4 Section 27	1S	13E	45928	815
Margaret 245	560	739	NE 1/4 NW 1/4 Section 27	1S	13E	45929	816
Margaret 246	560	740	NW 1/4 Section 27	1S	13E	45930	817
Margaret 247	559	896	SW 1/4 Section 23	1S	13E	45931	818
Margaret 248 Amended	574	607	SE 1/4 Section 22	1S	13E	45932	819
Margaret 249	561	578	SW 1/4 Section 23	1S	13E	45933	820
Margaret 250	561	579	SE 1/4 Section 22	1S	13E	45934	821
Margaret 251	561	580	SW 1/4 Section 23	1S	13E	45935	822
Margaret 252	561	581	SE 1/4 Section 22	1S	13E	45936	823
Margaret 253	561	582	NW 1/4 Section 26	1S	13E	45937	824
Margaret 254	561	583	NE 1/4 Section 27	1S	13E	45938	825
Margaret 255	561	584	NW 1/4 Section 26	1S	13E	45939	826
Margaret 256	561	585	NE 1/4 Section 27	1S	13E	45940	827
Margaret 257	561	586	NW 1/4 Section 26	1S	13E	45941	828
Margaret 258	561	587	NE 1/4 Section 27	1S	13E	45942	829
Margaret 259	561	588	NW 1/4 Section 26	1S	13E	45943	830
Margaret 260	561	589	NE 1/4 Section 27	1S	13E	45944	831
Margaret 261	560	741	SW 1/4 SE 1/4 Section 27	1S	13E	45945	832
Margaret 262	560	742	SW 1/4 Section 27	1S	13E	45946	833
Margaret 263	560	743	SW 1/4 SE 1/4 Section 27	1S	13E	45947	834
Margaret 264	560	744	SW 1/4 Section 27	1S	13E	45948	835
Margaret 265	561	590	SW 1/4 Section 26	1S	13E	45949	836
Margaret 266	561	591	SE 1/4 Section 27	1S	13E	45950	837
Margaret 267	561	592	SW 1/4 Section 26	1S	13E	45951	838
Margaret 268	561	593	SE 1/4 Section 27	1S	13E	45952	839
Margaret 269	560	745	SW 1/4 SE 1/4 Section 27	1S	13E	45953	840
Margaret 270	560	746	SW 1/4 Section 27	1S	13E	45954	841
Margaret 271	560	747	SW 1/4 SE 1/4 Section 27	1S	13E	45955	842
Margaret 272	560	748	SW 1/4 Section 27	1S	13E	45956	843
Margaret 273	561	594	SW 1/4 Section 26	1S	13E	45957	844
Margaret 274	561	595	SE 1/4 Section 27	1S	13E	45958	845
Margaret 275	561	596	SW 1/4 Section 26	1S	13E	45959	846
Margaret 276	561	596	SE 1/4 Section 27	1S	13E	45960	847
Margaret 277	561	596	SW 1/4 SE 1/4 Section 26	1S	13E	45961	848
Margaret 278	561	597	SW 1/4 SE 1/4 Section 26	1S	13E	45962	849
Margaret 279	561	598	SW 1/4 SE 1/4 Section 26	1S	13E	45963	850
Margaret 280	561	599	SW 1/4 SE 1/4 Section 26	1S	13E	45964	851
Margaret 281	561	600	NE 1/4 NW 1/4 Section 26	1S	13E	45965	852
Margaret 282	561	603	NE 1/4 NW 1/4 Section 26	1S	13E	45966	853
Margaret 283	567	542	NE 1/4 NW 1/4 Section 26	1S	13E	45967	854
Margaret 284	567	543	NE 1/4 NW 1/4 Section 26	1S	13E	45968	855
Margaret 285	567	544	NW 1/4 SW 1/4 Section 23	1S	13E	45969	856
Margaret 286	567	545	SW 1/4 SE 1/4 Section 23	1S	13E	45970	857
Margaret 287	564	540	SW 1/4 SE 1/4 Section 23	1S	13E	45971	858
Margaret 305	565	739	NE 1/4 NW 1/4 Section 35	1S	13E	45985	859
Margaret 306	565	740	NW 1/4 Section 35	1S	13E	45986	860
Margaret 307	565	741	NE 1/4 NW 1/4 Section 35	1S	13E	45987	861
Margaret 308	565	742	NW 1/4 Section 35	1S	13E	45988	862



Name of Claim	Book of	Page	G&SRB&M Section	Township	Range	AMC		
Margaret 309	565	743	NE 1/4 NW 1/4 Section 35	1S	13E	45989	863	
Margaret 310	565	744	NW 1/4 Section 35	1S	13E	45990	864	
Margaret 311	565	745	NE 1/4 NW 1/4 Section 35	1S	13E	45991	865	
Margaret 312	565	746	NW 1/4 Section 35	1S	13E	45992	866	
Margaret 313	565	747	SE 1/4 Section 27	1S	13E	45993	867	
Margaret 314	565	748	SW 1/4 SE 1/4 Section 27	1S	13E	45994	868	
Margaret 315	565	749	NE 1/4 Section 34	1S	13E	45995	869	
Margaret 316	565	750	NE 1/4 NW 1/4 Section 34	1S	13E	45996	870	
Margaret 317	565	751	NE 1/4 Section 34	1S	13E	45997	871	
Margaret 318	565	752	NE 1/4 NW 1/4 Section 34	1S	13E	45998	872	
Margaret 319	565	753	NE 1/4 Section 34	1S	13E	45999	873	
Margaret 320	565	754	NE 1/4 NW 1/4 Section 34	1S	13E	46000	874	
Margaret 321	567	546	SW 1/4 Section 27	1S	13E	46001	875	
Margaret 322	567	547	NW 1/4 Section 34	1S	13E	46002	876	
Margaret 323	567	548	NW 1/4 Section 34	1S	13E	46003	877	
Margaret 324	567	549	NW 1/4 Section 34	1S	13E	46004	878	
Margaret 325	565	755	SW 1/4 Section 22	1S	13E	46005	879	
Margaret 327	565	757	SW 1/4 Section 22	1S	13E	46007	880	
Margaret 328	565	758	SE 1/4 Section 34	1S	13E	46008	881	
Margaret 331 Amended	614	329	SW 1/4 Section 22	1S	13E	46011	882	
Margaret 332 Amended	583	778	NE 1/4 Section 28	1S	13E	46012	883	
Margaret 333	572	916	NW 1/4 Section 27	1S	13E	46013	884	
Margaret 334	572	917	NE 1/4 Section 28	1S	13E	46014	885	
Margaret 335 Amended	583	787	NE 1/4 Section 28	1S	13E	46015	886	
Margaret 336	572	919	NE 1/4 NW 1/4 Section 28	1S	13E	46016	887	
Rook No. 1	1771	262	NE 1/4 Section 23	1S	13E	316548	888	
Rook No. 2	1771	263	NE 1/4 SE 1/4 Section 23	1S	13E	316549	889	
Rook No. 3	1771	264	SE 1/4 Section 23	1S	13E	316550	890	
Rook No. 4	1771	265	SE 1/4 Section 23	1S	13E	316551	891	
Rook No. 5	1771	266	SE 1/4 Section 23	1S	13E	316552	892	
Rook No. 6	1771	267	SE 1/4 Section 23	1S	13E	316553	893	
Rook No. 7	1771	268	NE 1/4 Section 26	1S	13E	316554	894	
Olga 11	2005	55415	NW 1/4 Section 34	1S	13E	365450	895	
Olga 12	2005	55416	NW 1/4 Section 34	1S	13E	365451	896	
Olga 13	2005	55417	NE 1/4 Section 34	1S	13E	365452	897	
Olga 14	2005	55418	NE 1/4 Section 34	1S	13E	365453	898	
<b>Total</b>								<b>898</b>

RECEIVED  
B.L.M. AZ STATE OFFICE  
2007 AUG 13 A 10: 14  
PHOENIX, ARIZONA

August 8, 2007

United States Department of Interior  
Bureau of Land Management  
Records Section  
222 North Central Avenue  
Phoenix, Arizona 85011

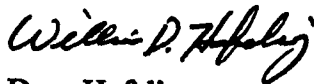
**NOTICE OF INTENT TO HOLD AND  
ANNUAL CLAIM MAINTENANCE FEES for 2007/2008,  
By SWIFT CURRENT LAND AND CATTLE LLC.**

To Whom It May Concern:

The Final Rule as published in the Federal Register implements provisions of the Interior Department and related agencies, Appropriations Act of 1993 (the "Act") that requires an annual rental fee of \$125.00 (from \$100.00 in 2003 and prior) for each unpatented mining claim and site located and held under the General Mining Law of 1872.

This will serve as notice that **Swift Current Land and Cattle LLC.**, whose address for purposes of this filing is, **P.O. Box 1944, Superior, Arizona 85273** intends to hold the mining claims and /or mill sites described in Exhibit A attached hereto for the assessment years 2007/2008, by payment of the annual claim maintenance fee of \$125.00 per claim or site. Payment of **\$5,125.00** is made herewith for such assessment year for each of the claims and sites. The name, BLM serial number, book and page or index number of recording of the location notice is official records of Pinal County, Arizona, of which are set forth in Exhibit A attached hereto and by this reference incorporated herein.

Sincerely,



Dave Hofeling  
Financial Operations Officer  
Swift Current Land and Cattle LLC.

Telephone 520-689-3305

Cc: file

RECEIVED  
B.L.M. AZ STATE OFFICE  
2007 AUG 13 A 10: 14  
PHOENIX, ARIZONA

## SWIFT CURRENT LAND AND CATTLE LLC.

### Notice of Intent to Hold the foregoing unpatented Lode Claims for 2007/2008:

Name of Claim	Book of Records	Page	G&SRB&M Section	Township	Range	AMC
THOR 1	2004	34271	NW1/4NW1/4 17	8S	17E	361010
THOR 2	2004	34272	NE1/4NW1/4 17	8S	17E	361011
THOR 3	2004	34273	NW1/4NW1/4 17	8S	17E	361012
THOR 4	2004	34274	NE1/4NW1/4 17	8S	17E	361013
THOR 5	2004	34275	NW1/4NW1/4 17	8S	17E	361014
THOR 6	2004	34276	SE1/4NW1/4 17	8S	17E	361015
THOR 7	2004	34277	SW1/4NW1/4 17	8S	17E	361016
THOR 8	2004	34278	SE1/4NW1/4 17	8S	17E	361017
THOR 9	2004	34279	SW1/4NW1/4 17	8S	17E	361018
THOR 10	2004	34280	NE1/4SW1/4 17	8S	17E	361019
THOR 11	2004	34281	NE1/4SW1/4 17	8S	17E	361020
THOR 12	2004	34282	NE1/4SW1/4 17	8S	17E	361021
THOR 13	2004	34283	NW1/4SE1/4 17	8S	17E	361022
THOR 14	2004	34284	SE1/4SW1/4 17	8S	17E	361023
THOR 15	2004	34285	SW1/4SE1/4 17	8S	17E	361024
THOR 16	2004	34286	SE1/4SW1/4 17 & NE1/4NW1/4	8S	17E	361025
THOR 17	2004	34287	SW1/4SE1/4 17 & NW1/4NE1/4	8S	17E	361026
THOR 18	2004	34288	NW1/4NE1/4 20	8S	17E	361027
THOR 19	2004	34289	NW1/4NE1/4 17	8S	17E	361028
THOR 20	2004	34290	NW1/4NE1/4 20	8S	17E	361029
THOR 21	2004	34291	SE1/4NE1/4 20	8S	17E	361030
THOR 22	2004	34292	NE1/4NE1/4 20 & SE1/4SE1/4	8S	17E	361031
THOR 23	2004	34293	SE1/4NE1/4 20	8S	17E	361032
THOR 24	2004	34294	NE1/4NE1/4 20 & SE1/4SE1/4 20 & NW1/4NW1/4 21	8S	17E	361033
THOR 25	2004	34295	SE1/4NE1/4 20 & SW1/4NW1/4	8S	17E	361034
THOR 26	2004	34296	SW1/4NW1/4 21	8S	17E	361035
THOR 27	2004	34297	SW1/4NW1/4 27	8S	17E	361036
THOR 28	2004	34298	SW1/4NW1/4 21	8S	17E	361037
THOR 29	2004	34399	NW1/4SW1/4 21 & NE1/4SE1/4	8S	17E	361038
THOR 30	2004	34300	NW1/4SW1/4 21 & NE1/4SE1/4	8S	17E	361039
THOR 31	2004	34301	SW1/4SW1/4 21 & SE1/4SE1/4	8S	17E	361040
THOR 32	2004	34302	SW1/4SW1/4 21 & SE1/4SE1/4	8S	17E	361041
THOR 33	2004	34303	NE1/4NW1/4 33 &	8S	17E	361042
THOR 34	2004	34304	NE1/4NW1/4 33 & SE1/4SW1/4	8S	17E	361043
THOR 35	2004	34305	NE1/4NW1/4 33 & SE1/4SW1/4	8S	17E	361044
THOR 36	2004	34306	NW1/4NE1/4 33 & SW1/4SE1/4	8S	17E	361045
THOR 37	2004	34307	NW1/4NE1/4 33 & SW1/4SE1/4	8S	17E	361046
THOR 38	2004	34308	NE1/4NE1/4 33 & SE1/4SE1/4	8S	17E	361047
THOR 39	2004	34309	NE1/4NE1/4 33 & SE1/4SE1/4 28 & NW1/4NW1/4 34	8S	17E	361048
THOR 40	2004	34310	SE1/4NE1/4 33 & SW1/4NW1/4	8S	17E	361049
THOR 41	2004	34311	SE1/4NE1/4 33 & SW1/4NW1/4	8S	17E	361050
			<b>Total Claims</b>			<b>41</b>

1  
2  
3  
4  
5  
6  
7  
8  
9  
10  
11  
12  
13  
14  
15  
16  
17  
18  
19  
20  
21  
22  
23  
  
24  
25  
26  
27  
28  
29  
30  
31  
32  
33  
34  
35  
36  
37  
38  
  
39  
40  
41

RECEIVED  
B.L.M. AZ STATE OFFICE  
AUG 13 10 14  
TUCSON, ARIZONA

August 8, 2007

United States Department of Interior  
Bureau of Land Management  
Records Section  
222 North Central Avenue  
Phoenix, Arizona 85011

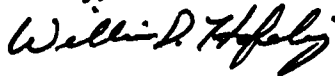
**NOTICE OF INTENT TO HOLD AND**  
**ANNUAL CLAIM MAINTENANCE FEES for 2007/2008,**  
**By INTEGRITY LAND AND CATTLE LLC.**

To Whom It May Concern:

The Final Rule as published in the Federal Register implements provisions of the Interior Department and related agencies, Appropriations Act of 1993 (the "Act") that requires an annual rental fee of \$125.00 (from \$100.00 in 2003 and prior) for each unpatented mining claim and site located and held under the General Mining Law of 1872.

This will serve as notice that **INTEGRITY Land and Cattle LLC.**, whose address for purposes of this filing is, **P.O. Box 1944, Superior, Arizona 85273** intends to hold the mining claims and /or mill sites described in Exhibit A attached hereto for the assessment years 2007/2008, by payment of the annual claim maintenance fee of \$125.00 per claim or site. Payment of **\$10,500.00** is made herewith for such assessment year for each of the claims and sites. The name, BLM serial number, book and page or index number of recording of the location notice is official records of Gila and Pinal Counties, Arizona, of which are set forth in Exhibit A attached hereto and by this reference incorporated herein.

Sincerely,



Dave Hofeling  
Financial Operations Officer  
**INTEGRITY Land and Cattle LLC.**

Telephone 520-689-3305

Cc: file

RECEIVED  
B.L.M. AZ STATE OFFICE  
2007 AUG 13 A 10: 14  
PHOENIX, ARIZONA

# INTEGRITY LAND AND CATTLE LLC.

The following described property consisting of unpatented mining claims situated in Pinal County, Arizona, and more particularly described:

PHOENIX, ARIZONA

2001 AUG 13 A 10: 14

RECEIVED  
B.L.M. AZ STATE OFFICE

## Notice of Intent to Hold the foregoing unpatented Lode Claims for 2007/2008:

Name of Claim	Book of Records	Page	G&SRB&M Section	Township	Range	AMC
Wiley Bill #1	2007	8407	NE1/4 Section 13	1 S	13 E	377139
Wiley Bill #2	2007	8408	SW1/4 Section 13	1 S	13 E	377140
Wiley Bill #3	2007	8409	SW1/4 Section 13	1 S	13 E	377141
Wiley Bill #4	2007	8410	SE1/4 Section 13	1 S	13 E	377142
Wiley Bill #5	2007	8411	SE1/4 Section 13	1 S	13 E	377143
Wiley Bill #6	2007	8412	SE1/4 Section 13	1 S	13 E	377144
Wiley Bill #7	2007	8413	SE1/4 Section 13	1 S	13 E	377145
Wiley Bill #8	2007	8414	SE1/4 & NE1/4 Section 13	1 S	13 E	377146
Wiley Bill #9	2007	8415	NE1/4 Section 13	1 S	13 E	377147
Wiley Bill #10	2007	8416	NE1/4 Section 13	1 S	13 E	377148
Wiley Bill #11	2007	8417	SE1/4 Section 13	1 S	13 E	377149
Wiley Bill #12	2007	8418	NE1/4 & SE1/4 Section 13	1 S	13 E	377150
Wiley Bill #13	2007	8419	SW1/4 Section 18	1 S	14 E	377151
Wiley Bill #14	2007	8420	NW1/4 & SW1/4 Section 18	1 S	14 E	377152
Wiley Bill #15	2007	8421	SW1/4 Section 18	1 S	14 E	377153
Wiley Bill #16	2007	8422	NW1/4 & SW1/4 Section 18	1 S	14 E	377154
Wiley Bill #17	2007	8423	SW1/4 Section 18	1 S	14 E	377155
Wiley Bill #18	2007	8424	NW1/4 & SW1/4 Section 18	1 S	14 E	377156
Wiley Bill #19	2007	8425	NW1/4 & SW1/4 Section 18	1 S	14 E	377157
Wiley Bill #21	2007	8426	NW1/4 Section 18	1 S	14 E	377158
Wiley Bill #22	2007	8427	NW1/4 Section 18	1 S	14 E	377159
Wiley Bill #23	2007	8428	NW1/4 Section 18	1 S	14 E	377160
Wiley Bill #24	2007	8429	NW1/4 Section 18	1 S	14 E	377161
Wiley Bill #25	2007	8430	SW1/4 Section 7	1 S	14 E	377162
Wiley Bill #26	2007	8431	SE1/4 Section 7	1 S	14 E	377163
Wiley Bill #27	2007	8432	SW1/4 Section 7	1 S	14 E	377164
Wiley Bill #28	2007	1030	SW1/4 Section 18	1 S	14 E	377165
Wiley Bill #29	2007	1031	NE1/4 Section 18	1 S	14 E	377166
Wiley Bill #30	2007	1032	SE1/4 Section 7	1 S	14 E	377167

1  
2  
3  
4  
5  
6  
7  
8  
9  
10  
11  
12  
13  
14  
15  
16  
17  
18  
19  
20  
21  
22  
23  
24  
25  
26  
27  
28  
29

Wiley Bill #1	2007	8407	NE1/4 Section 13	1 S	13 E	377139
Wiley Bill #31	2007	1033	SE1/4 Section 7	1 S	14 E	377168
Wiley Bill #32	2007	1034	SE1/4 Section 7	1 S	14 E	377169
Wiley Bill #33	2007	1035	SE1/4 Section 7	1 S	14 E	377170
Wiley Bill #34	2007	1036	SE1/4 Section 7	1 S	14 E	377171
Wiley Bill #35	2007	1037	SE1/4 Section 7	1 S	14 E	377172
Wiley Bill #36	2007	1038	SE1/4 Section 7	1 S	14 E	377173
Wiley Bill #37	2007	1039	SE1/4 Section 7	1 S	14 E	377174
Wiley Bill #38	2007	1040	SE1/4 Section 7	1 S	14 E	377175
Wiley Bill #39	2007	1041	NE1/4 Section 7	1 S	14 E	377176
Wiley Bill #40	2007	1042	NE1/4 Section 7	1 S	14 E	377177
Wiley Bill #41	2007	1043	NE1/4 Section 7	1 S	14 E	377178
Wiley Bill #42	2007	1044	NE1/4 Section 7	1 S	14 E	377179
Wiley Bill #43	2007	1045	NE1/4 Section 7	1 S	14 E	377180
Wiley Bill #44	2007	1046	NE1/4 Section 7	1 S	14 E	377181
Wiley Bill #45	2007	1047	NE1/4 Section 7	1 S	14 E	377182
Wiley Bill #46	2007	1048	NE1/4 Section 7	1 S	14 E	377183
Wiley Bill #47	2007	1049	SW1/4 Section 8	1 S	14 E	377184
Wiley Bill #48	2007	1050	SW1/4 Section 8	1 S	14 E	377185
Wiley Bill #49	2007	1051	SW1/4 Section 8	1 S	14 E	377186
Wiley Bill #50	2007	1052	SW1/4 Section 8	1 S	14 E	377187
Wiley Bill #51	2007	1053	SW1/4 Section 8	1 S	14 E	377188
Wiley Bill #52	2007	1054	NW1/4 Section 8	1 S	14 E	377189
Wiley Bill #53	2007	1055	NW1/4 Section 8	1 S	14 E	377190
Wiley Bill #54	2007	1056	NW1/4 Section 8	1 S	14 E	377191
Wiley Bill #55	2007	1057	NW1/4 Section 8	1 S	14 E	377192
Wiley Bill #56	2007	1058	NW1/4 Section 8	1 S	14 E	377193
Wiley Bill #57	2007	1059	NW1/4 Section 8	1 S	14 E	377194
Wiley Bill #58	2007	1060	NW1/4 Section 8	1 S	14 E	377195
Wiley Bill #59	2007	1061	NW1/4 Section 8	1 S	14 E	377196
Wiley Bill #60	2007	1062	SW1/4 Section 5	1 S	14 E	377197
Wiley Bill #61	2007	1063	SW1/4 Section 5	1 S	14 E	377198
Wiley Bill #62	2007	1064	SW1/4 Section 5	1 S	14 E	377199
Wiley Bill #63	2007	1065	SW1/4 Section 5	1 S	14 E	377200
Wiley Bill #64	2007	1066	SW1/4 Section 5	1 S	14 E	377201
Wiley Bill #65	2007	1067	SW1/4 Section 5	1 S	14 E	377202
Wiley Bill #66	2007	1068	SW1/4 Section 5	1 S	14 E	377203
Wiley Bill #67	2007	1069	SE1/4 Section 5	1 S	14 E	377204
Wiley Bill #68	2007	1070	SE1/4 Section 5	1 S	14 E	377205
Wiley Bill #69	2007	1071	SE1/4 Section 5	1 S	14 E	377206
Wiley Bill #70	2007	1072	SE1/4 Section 5	1 S	14 E	377207
Wiley Bill #71	2007	1073	SE1/4 Section 5	1 S	14 E	377208
Wiley Bill #72	2007	8433	SE1/4 Section 13	1 S	13 E	377209
Wiley Bill #74	2007	1074	SE1/4 Section 32	1 N	14 E	377210
Wiley Bill #75	2007	1075	SE1/4 Section 32	1 N	14 E	377211
Wiley Bill #76	2007	1076	SE1/4 Section 32	1 N	14 E	377212
Wiley Bill #77	2007	1077	NE1/4 Section 32	1 N	14 E	377213

RECEIVED  
B.L.M. AZ STATE OFFICE

14

Wiley Bill #1	2007	8407	NE1/4 Section 13	1 S	13 E	377139
Wiley Bill #78	2007	1078	NE1/4 Section 32	1 N	14 E	377214
Wiley Bill #79	2007	1079	NE1/4 Section 32	1 N	14 E	377215
Wiley Bill #80	2007	1080	SW1/4 Section 28	1 N	14 E	377216
Wiley Bill #81	2007	1081	SW1/4 Section 28	1 N	14 E	377217
Wiley Bill #82	2007	1082	SW1/4 Section 28	1 N	14 E	377218
Wiley Bill #83	2007	1083	SW1/4 Section 28	1 N	14 E	377219
Wiley Bill #84	2007	1084	SW1/4 Section 28	1 N	14 E	377220
Wiley Bill #85	2007	1085	SW1/4 Section 28	1 N	14 E	377221
Wiley Bill #86	2007	1086	SW1/4 Section 28	1 N	14 E	377222

1  
76  
77  
78  
79  
80  
81  
82  
83  
84

RECEIVED  
B.L.M. AZ STATE OFFICE  
2007 AUG 13 A 10 14  
PHOENIX, ARIZONA

**United States Department of the Interior**  
**Bureau of Land Management**  
 BUSINESS & SUPPORT SVCS DIV  
 ONE N CENTRAL AVE SUITE 800  
 PHOENIX, AZ 85004 -4427  
 Phone: (602) 417-9200

Receipt

No: 1542107

Transaction #: 1593460		<b>ENTERED INTO COMPUTER</b>
Date of Transaction: 08/13/2007		
CUSTOMER:	RESOLUTION COPPER MINING 102 W MAGMA HEIGHTS SUPERIOR, AZ 85273	AUG 16 2007 PB <u>5</u> VERIFIED

LINE #	QTY	DESCRIPTION	REMARKS	UNIT PRICE	TOTAL
1	1.00	LOCATABLE MINERALS / MINING CLAIMS- NOT NEW-UNADJUD, ONE AUTH NO. ONLY / MINING CLAIM MONEY RECEIVED (455) CASES: AMC366559/\$131750.00	MAINT 1008/1054	- n/a -	131750.00
<b>TOTAL:</b>					<b>\$131,750.00</b>

PAYMENT INFORMATION			
1	AMOUNT:	\$131,750.00	POSTMARKED: N/A
	TYPE:	CHECK	RECEIVED: 08/13/2007
	CHECK NO:	0000006923	
	NAME:	RESOLUTION COPPER MINING 102 W MAGMA HEIGHTS SUPERIOR AZ 85273	

REMARKS

This receipt was generated by the automated BLM Collections and Billing System and is a paper representation of a portion of the official electronic record contained therein.





"Daniel MEAD"  
<MEAD\_32@msn.com>  
08/16/2007 09:54 AM

To <pauline\_brown@blm.gov>  
cc  
bcc

Subject Claim revisions

Pauline: Please see the attached. The changes were made for Resolution Copper Company (Juno Claims). The changes were made for BHP Copper Inc. Pinto Valley claims. The other companies I do filings for are:

- Resolution Copper Mining LLC
- Swift Current Land and Cattle LLC
- Integrity Land and Cattle LLC
- Resolution Copper Company

- BHP Copper Pinto Valley Operations
- BHP Copper San Manuel Operations
- BHP Minerals service Company

I will put all of the claims in their right order for next years filing. I really appreciate you finding the errors and letting us know so we can make changes.

My Phone number is 520-419-2622



Thanks again. Dan 8-8-07 RCC CLAIM ONLY.xls 7-21-07Final in excel Pinto Valley claims.xls

**NOTICE OF INTENT TO HOLD**  
**for filings years 2007/2008**  
**RESOLUTION COPPER COMPANY**

THE FOLLOWING DESCRIBED PORPERTY CONSISTING OF UNPATENTED MINING CLAIMS SITUATED IN PINAL AND GILA COUNTIES, ARIZONA AND MORE PARTICULARLY DESCRIBED AS FOLLOWS:

*Was left off the first spreadsheet PB*

Claim	Book	Page	Legal description	Township Range		AMC	
JUNO 1	2005	88490	SE 1/4Section 23	1 N	13E	366558	1
JUNO 2	2005	88491	NE 1/4 Section 23	1N	13E	366559	2
JUNO 3	2005	88492	NE 1/4 Section 23	1N	13E	366560	3
JUNO 4	2005	88493	SE 1/4 Section 23	1N	13E	366561	4
JUNO 5	2005	88494	SE 1/4 Section 23	1N	13E	366562	5
JUNO 6	2005	88495	SE 1/4 Section 23	1N	13E	366563	6
JUNO 7	2005	88496	SE 1/4 Section 24	1N	13E	366564	7
JUNO 8	2005	88497	SE 1/4 Section 23	1N	13E	366565	8
JUNO 9	2005	88498	SW 1/4 Section 24	1N	13E	366566	9
JUNO 10	2005	88499	SW 1/4 Section 24	1N	13E	366567	10
JUNO 11	2005	88500	SW 1/4 Section 24	1N	13E	366568	11
JUNO 12	2005	88501	SW 1/4 Section 24	1N	13E	366569	12
JUNO 13	2005	88502	SW 1/4 Section 24	1N	13E	366570	13
JUNO 16	2005	88503	NW 1/4 Section 25	1N	13E	366571	14
Raptor # 1	2006	135862	SW 1/4 Section 12	1S	13E	374059	15
Raptor # 2	2006	135863	SW 1/4 Section13	1S	13E	374060	16
Raptor # 3	2006	135864	NE 1/4 Section 12	1S	13E	374061	17
Raptor # 4	2006	135865	NE 1/4 Section 13	1S	13E	374062	18
Raptor # 5	2006	135866	SE 1/4 Section 2	1S	13E	374063	19
Raptor # 6	2006	135867	SE 1/4 Section 2	1S	13E	374064	20
Raptor # 7	2006	135868	NE 1/4 Section 2	1S	13E	374065	21
Richard 1	2007	91252	NW 1/4 Section 34	1S	12E	384892	22
Richard 2	2007	91253	NW 1/4 Section 34	1S	12E	384893	23
Richard 3	2007	91254	NW 1/4 Section 34	1S	12E	384894	24
Richard 4	2007	91255	NW 1/4 Section 34	1S	12E	384895	25
Richard 5	2007	91256	NW 1/4 Section 34	1S	12E	384896	26
Richard 6	2007	91257	SW 1/4 Section 34	1S	12E	384897	27
Richard 7	2007	91258	SW 1/4 Section 34	1S	12E	384898	28
Richard 8	2007	91259	SW 1/4 Section 34	1S	12E	384899	29
Richard 9	2007	91260	SW 1/4 Section 34	1S	12E	384900	30
Richard 10	2007	91261	SW 1/4 Section 34	1S	12E	384901	31

Total Claims:

31

LEAD FILE NUMBERS:

AMC 45684	316548	356180	359395
46919	347702	356865	362903
60069	348024	356884	365450
312984	355456	356933	
315168	355529	357097	

TRANSACTION DATE: 08/14/2006

AMOUNT PAID: 112,250.<sup>00</sup> 898 claims

RECEIPT NUMBER: 1333739

CODE NUMBER: 582

LEAD AMC SERIAL NUMBER	AMC SERIAL NUMBER(S)	NUMBER OF CLAIM(S)	AMOUNT PAID
AMC 45684	AMC 45754 - 45755	2	250
"	45820	1	125
"	45823	1	125
"	45826 - 45829	4	500
"	45842 - 45846	5	625
"	45849	1	125
"	45852 - 45860	9	1125
"	45901 - 45971	71	8875
"	45985 - 46005	21	2625
"	46007 - 46008	2	250
"	46011 - 46016	6	750
46919	47217	1	125
"	47272 - 47280	9	1125
60069	60069	1	125
"	60083 - 60126	44	5500
"	60129 - 60133	5	625
"	60136	1	125
GRAND TOTAL(S):		page 1 Total 184	\$ 23000

DATE ENTERED INTO COMPUTER: AUG 22 2006

INITIALS: FB

## Continuation:

LEAD AMC SERIAL NUMBER	AMC SERIAL NUMBER(S)	NUMBER OF CLAIM(S)	AMOUNT PAID
60069	60141 - 60166	26	3250
"	60168 - 60185	18	2250
"	60187 - 60193	7	875
"	60195 - 60201	7	875
"	60203 - 60216	14	1750
"	60218 - 60231	14	1750
"	60238 - 60239	2	250
"	60244 - 60286	43	5375
"	60288 - 60316	29	3625
"	60362 - 60367	6	750
"	60389 - 60392	4	500
"	60394 - 60409	16	2000
"	60433 - 60443	11	1375
"	60452 - 60453	2	250
312984	312984 - 312986	3	375
"	312988 - 312997	10	1250
"	313001 - 313035	35	4375
315168	315168	1	125
316548	316548 - 316554	7	875
347702	347702 - 347908	207	25875
348024	348024 - 348176	153	19125
355456	355456 - 355477	22	2750
355529	355529 - 355536	8	1000
356180	356180 - 356203	24	3000
356865	356865 - 356872	8	1000
356884	356884 - 356897	14	1750
356933	356933	1	125
<b>GRAND TOTAL(S):</b>		<b>692</b>	<b>\$ 86500</b>



**United States Department of the Interior**

**Bureau of Land Management**

BUSINESS & SUPPORT SVCS DIV

ONE N CENTRAL AVE

PHOENIX, AZ 85004 -2203

Phone: (602) 417-9200

Receipt

No:

1333739

Transaction #: 1378819	<b>ENTERED INTO COMPUTER</b> AUG 22 2006 <i>FB</i>
Date of Transaction: 08/14/2006	
CUSTOMER:	RESOLUTION COPPER MINING LLC 2525 E ARIZONA BILTMORE CIR STE C-135 PHOENIX, AZ 85016

LINE #	QTY	DESCRIPTION	REMARKS	UNIT PRICE	TOTAL
1	1.00	LOCATABLE MINERALS / MINING CLAIMS-NOT NEW-UNADJUD, ONE AUTH NO. ONLY / MINING CLAIM MONEY RECEIVED (455) CASES: AMC60069/\$112250.00	MAINT 2007/898	- n/a -	112250.00
<b>TOTAL:</b>					<b>\$112,250.00</b>

PAYMENT INFORMATION			
1	AMOUNT:	\$112,250.00	POSTMARKED: N/A
	TYPE:	CHECK	RECEIVED: 08/14/2006
	CHECK NO:	5227	
	NAME:	RESOLUTION COPPER MINING LLC 2525 E ARIZONA BILTMORE CIR STE C-135 PHOENIX AZ 85016	

REMARKS

This receipt was generated by the automated BLM Collections and Billing System and is a paper representation of a portion of the official electronic record contained therein.



**Resolution  
Copper Mining**

102 Magma Heights  
PO Box 1944  
Superior, AZ 85273  
Tel: (520) 689-9374  
Fax: (520) 689-9304

August 9<sup>th</sup>, 2006

United States Department of Interior  
BUREAU OF LAND MANAGEMENT  
Arizona State Office  
Records Section  
One North Central  
Suite 800  
Phoenix, Arizona 85004


**NOTICE OF INTENT TO HOLD**  
**ANNUAL CLAIM MAINTENANCE FEES for 2006/2007,**  
**By RESOLUTION COPPER MINING LLC.**

To Whom It May Concern:

The Final Rule as published in the Federal Register implements provisions of the Interior Department and related agencies, Appropriations Act of 1993 (the "Act") that requires an annual rental fee of \$125.00 for each unpatented mining claim and site located and held under the General Mining Law of 1872.

This will serve as notice that **RESOLUTION COPPER MINING LLC.**, a Delaware Corporation, whose address for purposes of this filing is **105 Magma Heights, Superior, Arizona 85273** intends to hold the mining claims and /or mill sites described in **Exhibit A** attached hereto for the assessment years 2006/2007, by payment of the annual claim maintenance fee of \$125.00 per claim or site. Payment of **\$112,250.00** is made herewith for such assessment year for each of the unpatented lode claims and sites. The name, BLM serial number, book and page or index number of recording of the location notice is official records of Pinal County, Arizona, of which are set forth in **Exhibit A** attached hereto and by this reference incorporated herein.

Sincerely,

  
**John Rickus**  
**President**  
**RESOLUTION COPPER COMPANY**  
**Manager**  
**RESOLUTION COPPER MINING LLC.**

Telephone 520-689-9374

RECEIVED  
B.L.M. AZ STATE OFFICE  
2006 AUG 14 P 12: 21  
PHOENIX, ARIZONA

Exhibit A

The following described property consisting of unpatented mining claims situated in Pinal County, Arizona, and more particularly described as follows:

NOTICE OF INTENT TO HOLD the foregoing unpatented lode claims.

For the year 2006/2007

Resolution Copper Mining LLC

Name of Claim	Book of Records	Page	G&SRB&M Section	Township	Range	AMC
Red Brick 1 (Placer)		38	262 NW1/4 4	2S	12E	60069
Apex amended		41	72 SW1/4 25	1S	12E	60083
Ash No. 1		40	272	1S	12E	60084
Ash No. 6		40	276 NE1/4NW1/4 29	1S	13E	60085
Ash No. 8		40	278 NE1/4SE1/4SW1/4NW1/4 30	1S	13E	60086
Ash No. 9		40	279 NE1/4SE1/4 25	1S	12E	60087
Ash No. 10		40	280 NE1/4SE1/4 25	1S	12E	60088
Ash No. 11		40	281 NE1/4 25	1S	12E	60089
Ash No. 12		40	282 NE1/4 25, NW1/4 30	1S	12E	60090
Ash No. 13		40	283 NW1/4NE1/4 30, NW1/4 29	1S	13E	60091
Ash No. 14		40	284 NW1/4 29	1S	13E	60092
Ash No. 15		40	285 NW1/4NE1/4 29	1S	13E	60093
Ash No. 16 amended		42	179 NW1/4NE1/4SE1/4SW1/4 25	1S	12E	60094
Ash No. 17	Dkt362	255	NE1/4 29	1S	13E	60095
Ash No. 18	Dkt362	256	NW1/4NE1/4 29	1S	13E	60096
Ash No. 19	Dkt362	257	NW1/4 29	1S	13E	60097
Ash No. 20	Dkt362	258	NW1/4 29	1S	13E	60098
Ash No. 21	Dkt362	259	NW1/4 29	1S	13E	60099
Ash No. 22	Dkt362	260	NW1/4NE1/4 30	1S	13E	60100
Ash No. 23	Dkt362	261	NE1/4 30	1S	13E	60101
Ash No. 24	Dkt362	262	NW1/4NE1/4 30	1S	13E	60102
Ash No. 25	Dkt362	263	NW1/4 30	1S	13E	60103
Ash No. 26	Dkt362	264	NE1/4 25	1S	12E	60104
Ash No. 27	Dkt362	265	NE1/4 25	1S	12E	60105
Ash No. 28	Dkt362	266	NE1/4 25	1S	12E	60106
Ash No. 29	Dkt362	267	NW1/4NE1/4 25	1S	12E	60107
Russ No. 8	Dkt687	360	NW1/4 25	1S	12E	60108
Russ No. 9	Dkt687	361	NW1/4 25	1S	12E	60109
Russ No. 10	Dkt687	362	NW1/4 25	1S	12E	60110
Russ No. 11	Dkt687	363	NW1/4 25	1S	12E	60111
Russ No. 12	Dkt687	364	NW1/4NE1/4 25	1S	12E	60112
Russ No. 13	Dkt687	365	NE1/4 26, SE1/4 23	1S	12E	60113
Russ No. 14	Dkt687	366	NE1/4 26, SE1/4 23	1S	12E	60114
Russ No. 15	Dkt687	367	NW1/4 25, NE1/4 26, SE1/4 23, SW1/4 24	1S	12E	60115
Russ No. 16	Dkt687	368	NW1/4 25, SW1/4 24	1S	12E	60116
Russ No. 17A	Dkt693	225	NW1/4 25, SW1/4 24	1S	12E	60117
Russ No. 18A	Dkt693	226	NW1/4 25, SW1/4 24	1S	12E	60118
Russ No. 19A	Dkt693	227	NW1/4 25, SW1/4 24	1S	12E	60119
Russ No. 20A	Dkt693	228	SE1/4SW1/4 24, NW1/4NE1/4 25	1S	12E	60120
Russ No. 21	Dkt687	373	SE1/4 24, NE1/4 25	1S	12E	60121
Russ No. 22	Dkt687	374	SE1/4 24, NE1/4 25	1S	12E	60122
Russ No. 23	Dkt687	375	SE1/4 24, NE1/4 25	1S	12E	60123
Russ No. 24	Dkt687	376	SE1/4 24, NE1/4 25	1S	12E	60124
Black Foot No. 1	F	351	SW1/4SE1/4 25	1S	12E	60125
Black Rock No. 1 amended		41	73 SW1/4 25	1S	12E	60201
Hard Rock N. 8	H	461	SE1/4 36	1S	12E	60126
Dan 6	2002	873	SE1/4SW1/4 36	1S	12E	336185
Dan 7	2002	874	SE1/4SW1/4 36	1S	12E	336186
Hard Rock No. 13	39	43	SE1/4 36	1S	12E	60129
Hard Rock No. 14	39	44	SE1/4 36	1S	12E	60130
Monarch No. 1	F	354	SE1/4SW1/4 36	1S	12E	60131
Nadene amended		41	75 SE1/4 36	1S	12E	60132
Nadene No. 1 amended		41	74 SE1/4 36	1S	12E	60133
Oak No. 9		34	69 NW1/4SE1/4SW1/4 31, SW1/4NW1/4 32	1S	13E	60136
Oak No. 18		34	391 SW1/4 32	1S	13E	60141
Oak No. 19		34	392 SW1/4 32	1S	13E	60142
Oak No. 20 amended	2002	66912	SW1/4, 32	1S	13E	60143
Oak No. 21		34	394 SW1/4 32, SE1/4SW1/4 31	1S	13E	60144
Oak No. 22		34	395 SW1/4 32, SE1/4SW1/4 31	1S	13E	60145
Oak No. 23		34	396 SW1/4 32, SE1/4SW1/4 31	1S	13E	60146
Oak No. 24		34	397 SW1/4 31	1S	12E	60147

1  
2  
3  
4  
5  
6  
7  
8  
9  
10  
11  
12  
13  
14  
15  
16  
17  
18  
19  
20  
21  
22  
23  
24  
25  
26  
27  
28  
29  
30  
31  
32  
33  
34  
35  
36  
37  
38  
39  
40  
41  
42  
43  
44  
45  
46  
47  
48  
49  
50  
51  
52  
53  
54  
55  
56  
57  
58  
59  
60  
61

RECEIVED  
PINAL COUNTY  
AZ STATE OFFICE



Exhibit A

Name of Claim	Book of Records	Page	G&SRB&M Section	Township	Range	AMC	
Oak No. 25	34	398	SE1/436	1S	12E	60148	62
Oak No. 26	34	399	SE1/436	1S	12E	60149	63
Oak No. 27	34	400	SE1/436	1S	12E	60150	64
Pine No. 1	Dkt717	441	NW1/4SW1/436	1S	12E	60151	65
Pine No. 2	Dkt717	442	NW1/4NE1/4SE1/4SW1/436	1S	12E	60152	66
Pine No. 3	Dkt717	443	NE1/4SE1/436	1S	12E	60153	67
Pine No. 4	Dkt717	444	NE1/4SE1/436	1S	12E	60154	68
Pine No. 5	Dkt717	445	NE1/4SE1/436	1S	12E	60155	69
Pine No. 6	Dkt717	446	NE1/4SE1/436	1S	12E	60156	70
Pine No. 7	Dkt717	447	NE1/4SE1/436	1S	12E	60157	71
Pine No. 8	Dkt717	448	NE1/436	1S	12E	60158	72
Pine No. 9	Dkt717	449	NE1/436	1S	12E	60159	73
Oak No. 33	Dkt98	499	NE1/429	1S	13E	60160	74
Oak No. 34	Dkt98	500	NE1/429	1S	13E	60161	75
Oak No. 35	Dkt98	501	NE1/429,NW1/428	1S	13E	60162	76
Oak No. 36	Dkt98	502	NW1/428	1S	13E	60163	77
Oak No. 37	Dkt98	503	NW1/428	1S	13E	60164	78
Oak No. 38 amended	2001	30896	NW1/4SW1/428	1S	13E	60165	79
Oak No. 38A	2001	30897	SW1/428	1S	13E	355530	80
Oak No. 39A	2001	30890	SW1/428	1S	13E	355531	81
Oak No. 40A	2001	30892	SE1/429	1S	13E	355532	82
Oak No. 41A	2001	30894	SE1/429	1S	13E	355533	83
Oak No. 39 amended	2001	30889	NW1/4SW1/428	1S	13E	60166	84
Gladiator No. 9	2004	2363	NW1/4SW1/428,NE1/4SE1/429	1S	13E	359404	85
Oak No. 41 amended	2001	30893	NE1/4SE1/429	1S	13E	60168	86
Oak No. 42 Amended	2001	30895	NE1/4SE1/429	1S	13E	60169	87
Oak No. 43	Dkt98	509	SE1/429NE1/432	1S	13E	60170	88
Oak No. 44	Dkt98	510	NE1/432	1S	13E	60171	89
Palace No. 1 amended	41	71	NW1/4SW1/425	1S	12E	60172	90
Ace amended	2002	66913	NE1/4, 1	2S	12E	60173	91
Ace 1	Dkt42	525	NE1/41	2S	12E	60174	92
Ace 2	Dkt42	526	NE1/41	2S	12E	60175	93
Ace 3	Dkt42	527	NE1/4SE1/41	2S	12E	60176	94
Ace 4	Dkt42	528	NE1/4SE1/41	2S	12E	60177	95
Ace 5	Dkt42	529	NE1/4SE1/41	2S	12E	60178	96
Ace 6	Dkt42	530	SE1/41	2S	12E	60179	97
Alto amended	2002	66914	NW1/4, 1	2S	12E	60180	98
Alto No. 1 amended	2002	66915	NW1/4, 1	2S	12E	60181	99
Alto No. 2 amended	2002	66916	NW1/41	2S	12E	60182	100
Alto No. 3 amended	2002	66917	NW1/41	2S	12E	60183	101
Alto No. 4	39	615	NW1/4SW1/41	2S	12E	60184	102
Alto No. 5	39	616	SW1/41	2S	12E	60185	103
Alto No. 7	39	618	NW1/4NE1/4SE1/4SW1/41	2S	12E	60187	104
Alto No. 8 amended	2002	66918	NW1/4, 1	2S	12E	60188	105
Alto No. 9 amended	2002	66919	NW1/4, 1	2S	12E	60189	106
Alto No. 10 amended	2002	66920	NW1/4, 1	2S	12E	60190	107
Alto No. 11	39	622	NW1/4NE1/41	2S	12E	60191	108
Arizona	39	396	SW1/42,NW1/411	2S	12E	60192	109
Big Ledge amended	41	190	NE1/4SE1/42	2S	12E	60193	110
Dan 1	2002	868	SE1/4 3	2S	12E	356180	111
Wes No. 1	Dkt711	280	NW1/426	1S	12E	60195	112
Wes No.2	Dkt711	281	NW1/4NE1/426	1S	12E	60196	113
Brooklyn amended # 2	40	36	SE1/42	2S	12E	60197	114
Chicago amended	39	399	SW1/42	2S	12E	60198	115
Gardner amended #2	46	20	NW1/4SW1/42,NE1/4SE1/43	2S	12E	60199	116
Gussie amended	34	184	NW1/4SW1/42	2S	12E	60200	117
Hard Rock No. 2 amended	41	193	NE1/42	2S	12E	60203	118
Hard Rock No. 6	H	457	SW1/41,NE1/4SE1/42	2S	12E	60204	119
Hard Rock No. 7	H	460	NE1/42	2S	12E	60205	120
Hard Rock No. 11	36	60	NW1/4SW1/41,NE1/4SE1/42	2S	12E	60206	121
Hard Rock No. 12	36	61	NE1/42,NW1/41	2S	12E	60207	122
Horn Silver amended	41	191	NE1/42	2S	12E	60208	123
Horn Silver No. 1 amended	41	195	NE1/42	2S	12E	60209	124
Jane	41	192	NE1/42	2S	12E	60210	125

Exhibit A

Name of Claim	Book of Records	Page	G&SRB&M Section	Township	Range	AMC	
Johnnie (Little) amended	34	185	NW1/42,NE1/4 3	2S	12E	60211	126
Katie amended	246	21	NW1/42,NE1/4 3	2S	12E	60212	127
Legal-Tender amend #2	41	189	NE1/4NW1/4 2	2S	12E	60213	128
Libbie amended #2	34	186	SW1/4 2	2S	12E	60214	129
Libbie (No.1 amended	34	187	SW1/4 2	2S	12E	60215	130
Libbie No. 2 amended	34	188	SW1/4 2	2S	12E	60216	131
Dan 24	2002	891	NW1/4NE1/4 2	2S	12E	356203	132
Maggie	39	397	NW1/4 2	2S	12E	60218	133
Michigan amended	39	400	SW1/4 2	2S	12E	60219	134
New York amended #2	40	35	SE1/4 2	2S	12E	60220	135
Rube amended	34	189	SW1/4 2	2S	12E	60221	136
Ruby amended #2	34	190	NW1/4SW1/4 2	2S	12E	60222	137
Sallie	34	195	NW1/42,NE1/4 3	2S	12E	60223	138
Apache Leap	26	353	SW1/41,SE1/4 2	2S	12E	60224	139
Cobre Verde	39	213	NW1/4NE1/4 11	2S	12E	60225	140
Cobre Verde No.1 amended	1/AM/MI	252	NW1/4NE1/4 11	2S	12E	60226	141
Connecting Link amended 2	1/AM/MI	313	SW1/41,NW1/4NE1/4 12	2S	12E	60227	142
Connecting Link No. 1	amended 1/AM/MI	204	NW1/4NE1/4 11	2S	12E	60228	143
Connecting Link No. 2	amended 1/AM/MI	205	NE1/4 11,SE1/4 2	2S	12E	60229	144
Connecting Link No. 3	amended 1/AM/MI	206	NE1/4 11,SE1/4 2	2S	12E	60230	145
Connecting Link No. 4	amended 1/AM/MI	207	NE1/4 11,NW1/4 12,SE1/4 2	2S	12E	60231	146
Galaxy No. 1	2004	2354	SW1/41	2S	12E	359395	147
Dan 8	2002	875	SW1/4SE1/4 1,NE1/4 12	2S	12E	356187	148
Dan 9	2002	876	SE1/4SW1/4 1,NE1/4 12	2S	12E	356188	149
Dan 10	2002	877	SE1/4 1	2S	12E	356189	150
Dan 17	2002	884	SW1/4 1	2S	12E	356196	151
Dan 18	2002	885	SW1/4SE1/4 1	2S	12E	356197	152
Dacite No. 12	39	69	SE1/412	2S	12E	60238	153
Dacite No. 13	39	70	SW1/47	2S	13E	60239	154
Dan 19	2002	886	NW1/411	2S	12E	356198	155
Dan 2	2002	869	SE1/42	2S	12E	356181	156
San Juan	D	42	SE1/4SW1/42	2S	12E	60244	157
South Syndicate No. 1	40	256	SE1/41	2S	12E	60245	158
South Syndicate No. 2	40	259	SE1/41	2S	12E	60246	159
South Syndicate No. 3	40	260	SE1/41	2S	12E	60247	160
South Syndicate No. 4	40	261	SE1/41	2S	12E	60248	161
South Syndicate No. 5	40	262	SW1/46	2S	13E	60249	162
Sun #2	Dkt509	313	NW1/4NE1/432	1S	13E	60250	163
Sun #3	Dkt509	314	NE1/432	1S	13E	60251	164
Sun #4	Dkt509	315	NW1/4NE1/4SW1/4SE1/432	1S	13E	60252	165
Sun #5	Dkt509	316	NE1/42	1S	13E	60253	166
Sun #6	Dkt509	317	SW1/4SE1/432	1S	13E	60254	167
Sun #7	Dkt509	318	SE1/432	1S	13E	60255	168
Sun #8	Dkt509	319	SW1/4SE1/432	1S	13E	60256	169
Sun #9	Dkt509	320	SE1/432	1S	13E	60257	170
Sun #10	Dkt509	321	SW1/4SE1/432	1S	13E	60258	171
Sun #11	Dkt 509	322	SE1/432	1S	13E	60259	172
Sun #12	Dkt509	323	SW1/4SE1/432	1S	13E	60260	173
Sun #13	Dkt509	324	SE1/42	1S	13E	60261	174
Sun #14	Dkt509	325	NW1/46	2S	13E	60262	175
Sun #15	Dkt509	326	NW1/4NE1/46	2S	13E	60263	176
Sun #16	Dkt509	327	NW1/46	2S	13E	60264	177
Sun #17	Dkt509	328	NW1/4NE1/46	2S	13E	60265	178
Sun #18	Dkt509	329	NW1/46	2S	13E	60266	179
Sun #19	Dkt509	330	NW1/4NE1/46	2S	13E	60267	180
Sun #20	Dkt509	331	NW1/46	2S	13E	60268	181
Sun #21	Dkt509	332	NW1/4NE1/46	2S	13E	60269	182
Sun #22	Dkt509	333	NW1/4SW1/46	2S	13E	60270	183
Sun #23	Dkt509	334	NW1/4NE1/4SE1/4SW1/46	2S	13E	60271	184
Sun #24	Dkt509	335	SW1/46	2S	13E	60272	185
Sun #25	Dkt509	336	SW1/4SE1/46	2S	13E	60273	186
Sun #26	Dkt509	337	SW1/46	2S	13E	60274	187
Sun #27	Dkt509	338	SW1/4SE1/46	2S	13E	60275	188
Sun #28	Dkt509	339	SW1/4SE1/46	2S	13E	60276	189

Exhibit A

Name of Claim	Book of Records	Page	G&SRB&M Section	Township	Range	AMC	
Sun #29	Dkt509	340	SE1/46	2S	13E	60277	190
Sun #30	Dkt509	341	SE1/46	2S	13E	60278	191
Sun #31	Dkt509	342	SE1/46	2S	13E	60279	192
Sun #32	Dkt509	343	SE1/4NE1/46	2S	13E	60280	193
Sun #33	Dkt509	344	NE1/46	2S	13E	60281	194
Sun #34	Dkt509	345	NE1/46	2S	13E	60282	195
Sun #35	Dkt509	346	NE1/46	2S	13E	60283	196
Sun #36	Dkt509	347	NE1/46	2S	13E	60284	197
Sun #37	Dkt509	348	SE1/432.SW1/433	1S	13E	60285	198
Sun #38	Dkt509	349	SE1/42.SW1/433	1S	13E	60286	199
Sun #40	Dkt509	351	SW1/4SE1/433	1S	13E	60288	200
Sun #41	Dkt509	352	SW1/4SE1/433	1S	13E	60289	201
Sun #44	Dkt509	355	SE1/433	1S	13E	60290	202
Sun #45	Dkt509	356	SE1/433	1S	13E	60291	203
Sun #48	Dkt509	359	SE1/433,SW1/434	1S	13E	60292	204
Sun #49	Dkt509	360	SE1/433,SW1/434	1S	13E	60293	205
Sun #52	Dkt509	363	NW1/428	1S	13E	60294	206
Sun #53	Dkt509	364	NW1/428	1S	13E	60295	207
Sun #54	Dkt509	365	NW/4NE1/428	1S	13E	60296	208
Sun #55	Dkt509	366	NE1/428	1S	13E	60297	209
Sun #56	Dkt509	367	NE1/428	1S	13E	60298	210
Sun #57	Dkt509	368	NE1/428	1S	13E	60299	211
Sun #58	Dkt509	369	NE1/428,NW1/427	1S	13E	60300	212
Sun #59	Dkt509	370	NW1/427	1S	13E	60301	213
Sun #60	Dkt509	371	NW1/427	1S	13E	60302	214
Sun #61	Dkt509	372	NW1/427	1S	13E	60303	215
Sun #62A (new claim)	2001	899	SW1/428	1S	13E	355534	216
Sun #63A (new claim)	2001	901	SW1/428	1S	13E	355535	217
Sun #64A (new claim)	2001	903	SW&SE1/428	1S	13E	355536	218
Sun #62 amended	2001	898	SW1/4NW1/428	1S	13E	60304	219
Sun #63 amended	2001	900	SW1/4NW1/428	1S	13E	60305	220
Sun #64 Amended	2001	902	SE1/4SW1/4NW1/4NE1/428	1S	13E	60306	221
Sun #65 Amended	2001	904	SE1/4NE1/428	1S	13E	60307	222
Sun #66 Amended	2001	905	SE1/4NE1/428	1S	13E	60308	223
Sun #67 Amended	2001	906	SE1/4NE1/428	1S	13E	60309	224
Sun #68	Dkt509	379	SE1/4NE1/428,SW1/4NW1/427	1S	13E	60310	225
Sun #69	Dkt509	380	SW1/4NW1/427	1S	13E	60311	226
Sun #70	Dkt509	381	SW1/4NW1/427	1S	13E	60312	227
Sun #71	Dkt509	382	SW1/4NW1/427	1S	13E	60313	228
Sun #42A	Dkt736	743	SW1/4SE1/433	1S	13E	60314	229
Sun #46 A	Dkt736	744	SE1/433	1S	13E	60315	230
Sun #50A	Dkt736	745	SE1/433,SW1/434	1S	13E	60316	231
Dan 5	2002	872	NW1/4SW1/412,NEWSE1/411	2S	12E	356184	232
Annex	38	118	NW1/41,NE1/411	2S	12E	60362	233
Apes	38	117	NW1/412,NE1/411	2S	12E	60363	234
Broken Hill No. 1	38	157	SW1/4SE1/411	2S	12E	60364	235
CobreVerdeNo.2 amended	1/AM/MI	253	NW1/4NE1/411	2S	12E	60365	236
CobreVerdeNo.3	20	605	SE1/4SW1/4NW1/4NE1/411	2S	12E	60366	237
Copper Bell Amended	38	116	NW1/412	2S	12E	60367	238
Dan 11	2002	878	NE1/412	2S	12E	356190	239
Dan 12	2002	879	NE1/412	2S	12E	356191	240
Dan 13	2002	880	SE1/41,NE1/412	2S	12E	356192	241
Dan 14	2002	881	NE1/4SE1/412	2S	12E	356193	242
Dan 15	2002	882	NE1/4SE1/412	2S	12E	356194	243
Dan 16	2002	883	NE1/412	2S	12E	356195	244
Dan 20	2002	887	SW1/411	2S	12E	356196	245
Dan 21	2002	888	NW1/4SW1/411	2S	12E	356200	246
Dan 22	2002	889	NW1/4SW1/411	2S	12E	356201	247
Dan 23	2002	890	NW1/4SW1/411	2S	12E	356202	248
Dan 4	2002	871	SE1/4NE1/411	2S	12E	356183	249
Illinois amended	1/AM/MI	265	NE1/411	2S	12E	60389	250
Indiana	F	572	NE1/411	2S	12E	60390	251
Iowa	F	573	NE1/411	2S	12E	60391	252
Lead Hill	21	272	NE1/4SE1/411	2S	12E	60392	253

PHOENIX, ARIZONA  
 AUG 14 PZ: 2

Exhibit A

Name of Claim	Book of Records	Page	G&SRB&M Section	Township	Range	AMC	
Dan 3	2002	870	SW1/411	2S	12E	356182	254
South Syndicate No. 6	40	263	SE1/41,NE1/412	2S	12E	60394	255
South Syndicate No. 7	40	264	NW/47	2S	13E	60395	256
South Syndicate No. 8	40	265	NW/47	2S	13E	60396	257
South Syndicate No. 9	40	266	NW/4NE/47,SW/46	2S	13E	60397	258
South Syndicate No. 10	40	267	NW/4SW/47	2S	13E	60398	259
South Syndicate No. 11	40	268	NW/4NE/4SE/4SW/47	2S	13E	60399	260
South Syndicate No. 12	40	269	NW/4NE/4SE/47	2S	13E	60400	261
Touch Not No.2 amended	1/AM/MI	315	NE/4SE/412	2S	12E	60401	262
Extension No. 1A	968	22	SW/47	2S	13E	60402	263
Extension No. 2	40	410	SW/4SE/47	2S	13E	60403	264
Extension No. 3	40	411	NE/47	2S	13E	60404	265
Extension No. 4	40	409	SW/4,7,NW/418	2S	13E	60405	266
Extension No. 5	40	412	SW/47,NW/418	2S	13E	60406	267
Extension No. 6	40	413	SW/47,NW/4NE/418	2S	13E	60407	268
Extension No. 7	40	414	SW/4SE/4NE/418	2S	13E	60408	269
Extension No. 8	40	415	SW/47,NE/418	2S	13E	60409	270
Extension No. 31	610	71	SE/47,NE/418	2S	13E	60433	271
Extension No. 32	610	72	SE/47	2S	13E	60434	272
Extension No. 33	610	73	SE/4NE/47	2S	13E	60435	273
Extension No. 34	610	74	SE/4NE/47	2S	13E	60436	274
Extension No. 35	610	75	NE/47	2S	13E	60437	275
Extension No. 36	610	76	NE/47	2S	13E	60438	276
Extension No. 37	610	77	NE/47	2S	13E	60439	277
Extension No. 38	610	78	NE/47	2S	13E	60440	278
Extension No. 39	610	79	NE/47,SE/46	2S	13E	60441	279
Extension No. 40	610	80	NE/47,SE/46	2S	13E	60442	280
Extension No. 41	610	81	NE/47,SE/46	2S	13E	60443	281
Gladiator No. 1	2004	2355	NW/432	1S	13E	359396	282
Gladiator No. 2	2004	2356	NW/4NE/432	1S	13E	359397	283
Gladiator No. 3	2004	2357	NE/432	1S	13E	359398	284
Gladiator No. 4	2004	2358	SW/429,NW/432	1S	13E	359399	285
Gladiator No. 5	2004	2359	SW/4SE/429,NW/4NE/432	1S	13E	359400	286
East No. 9A	2001	886	SW1/429,SE1/429	1S	13E	355529	287
Gladiator No. 6	2004	2360	SE/429,NE/432	1S	13E	359401	288
Gladiator No. 7	2004	2361	NE1/4,SE1/4,NW1/4&SW1/429	1S	13E	359402	289
Gladiator No. 8	2004	2362	NE/4SE/429	1S	13E	359403	290
Oak No. 45	Dkt566	177	NW/429	1S	13E	60452	291
Broken Hill No. 2	38	155	SE/4SW/4NW/411	2S	12E	60453	292
Resolution No. 1	Dkt 1712	231	SW/4NW/4NW/4SW/434	1S	13E	355456	293
Resolution No. 2	Dkt 1712	232	SW/4NW/4NW/4SW/434	1S	13E	355457	294
Resolution No. 3	Dkt 1712	233	SE/4NW/4NE/4SW/434	1S	13E	355458	295
Resolution No. 4	Dkt 1712	234	NE/4SW/4SE/4NW/434	1S	13E	355459	296
Resolution No. 5	Dkt 1712	235	SW/4NW/4NE/4SW/434	1S	13E	355460	297
Resolution No. 6	Dkt 1712	236	SW/4NE/4NW/4SE/434	1S	13E	355461	298
Resolution No. 7	Dkt 1712	237	SW/4NE/4NW/4SE/434	1S	13E	355462	299
Resolution No. 8	Dkt 1712	238	NE/4 SE/4,SE/4NE/434	1S	13E	355463	300
Resolution No. 9	Dkt 1712	239	NE/4SE/4SE/4NE/434	1S	13E	355464	301
Resolution No. 10	Dkt 1712	240	NE/4SE/4SE/4SE/434	1S	13E	355465	302
Resolution No. 11	Dkt 1712	241	NE/4SE/4SE/4SE/434	1S	13E	355466	303
Resolution No. 12	Dkt 1712	242	NW/4SE/4SW/4SE/434	1S	13E	355467	304
Resolution No. 13	Dkt 1712	243	NW/4SE/4SW/4SE/434	1S	13E	355468	305
Resolution No. 14	Dkt 1712	244	SE/4SW/4NE/4SW/434	1S	13E	355469	306
Resolution No. 15	Dkt 1712	245	NE/4SW/4SE/4SW/434	1S	13E	355470	307
Resolution No. 16	Dkt 1712	246	NE/4SW/4SE/4SW/434	1S	13E	355471	308
Resolution No. 17	Dkt 1712	247	NE/4SW/4SW/4SW/434	1S	13E	355472	309
Resolution No. 18	Dkt 1712	248	NE/4SW/4SW/4SW/434	1S	13E	355473	310
Resolution No. 19	Dkt 1715	533	S/4SE/4SE/434	1S	13E	355474	311
Resolution No. 20	Dkt 1715	534	S/4SW/4SE/434	1S	13E	355475	312
Resolution No. 21	Dkt 1715	535	S/4SE/4SW/434	1S	13E	355476	313
Resolution No. 22	Dkt 1715	536	S/4SW/4SW/434	1S	13E	355477	314
Eric #1	1997-029460	1	NE/422 & NW/423	1S	13E	347702	315
Eric #2	1997-029461	1	NE/422	1S	13E	347703	316
Eric #3	1997-029462	1	NW/422&NE/422	1S	13E	347704	317

Exhibit A

Name of Claim	Book of Records	Page	G&SRB&M Section	Township	Range	AMC	
Eric #4	1997-029463	1	NW/422	1S	13E	347705	318
Eric #5	1997-029464	1	NE/421	1S	13E	347706	319
Eric #6	1997-029465	1	NW/421 & NE/421	1S	13E	347707	320
Eric #7	1997-029466	1	NW/421	1S	13E	347708	321
Eric #8	1997-029467	1	NE/420 & NW/421	1S	13E	347709	322
Eric #9	1997-029468	1	NE/420	1S	13E	347710	323
Eric #10	1997-029469	1	SE/417	1S	13E	347711	324
Eric #11	1997-029470	1	SE/417 & SW/416	1S	13E	347712	325
Eric #12	1997-029471	1	SW/416	1S	13E	347713	326
Eric #13	1997-029472	1	SW/416 & SE/416	1S	13E	347714	327
Eric #14	1997-029473	1	SE/416	1S	13E	347715	328
Eric #15	1997-029474	1	SW/415	1S	13E	347716	329
Eric #16	1997-029475	1	SW/415 & S/415	1S	13E	347717	330
Eric #17	1997-029476	1	SW/415	1S	13E	347718	331
Eric #18	1997-029477	1	SE/415 & SW/414	1S	13E	347719	332
Eric #19	1997-029478	1	SW/414	1S	13E	347720	333
Eric #20	1997-029479	1	SW/414	1S	13E	347721	334
Eric #21	1997-029480	1	SW/414	1S	13E	347722	335
Eric #22	1997-029481	1	SW/414	1S	13E	347723	336
Eric #23	1997-029482	1	SW/414	1S	13E	347724	337
Eric #24	1997-029483	1	SW/414 & SE/415	1S	13E	347725	338
Eric #25	1997-029484	1	SE/415	1S	13E	347726	339
Eric #26	1997-029485	1	SE/415	1S	13E	347727	340
Eric #27	1997-029486	1	SE/415	1S	13E	347728	341
Eric #28	1997-029487	1	SE/415 & SW/415	1S	13E	347729	342
Eric #29	1997-029488	1	SW/415	1S	13E	347730	343
Eric #30	1997-029489	1	SW/415	1S	13E	347731	344
Eric #31	1997-029490	1	SW/415	1S	13E	347732	345
Eric #32	1997-029491	1	SW/415	1S	13E	347733	346
Eric #33	1997-029492	1	SW/416	1S	13E	347734	347
Eric #34	1997-029493	1	SE/416	1S	13E	347735	348
Eric #35	1997-029494	1	SW/416 & SE/416	1S	13E	347736	349
Eric #36	1997-029495	1	SW/416	1S	13E	347737	350
Eric #37	1997-029496	1	SE/417 & SW/416	1S	13E	347738	351
Eric #38	1997-029497	1	SE/417	1S	13E	347739	352
Eric #39	1997-029498	1	SE/417	1S	13E	347740	353
Eric #40	1997-029499	1	SE/417 & SW/416	1S	13E	347741	354
Eric #41	1997-029500	1	SW/416	1S	13E	347742	355
Eric #42	1997-029501	1	SW/416 & SE/416	1S	13E	347743	356
Eric #43	1997-029502	1	SE/416	1S	13E	347744	357
Eric #44	1997-029503	1	NE/416 & SE/416	1S	13E	347745	358
Eric #45	1997-029504	1	SW/416 & SE/416	1S	13E	347746	359
Eric #46	1997-029505	1	SW/416	1S	13E	347747	360
Eric #47	1997-029506	1	SE/417 & SW/416	1S	13E	347748	361
Eric #48	1997-029507	1	SE/417	1S	13E	347749	362
Eric #49	1997-029508	1	NE/417 & SE/417	1S	13E	347750	363
Eric #50	1997-029509	1	NE/417, SE/417, NW/416, SW/416	1S	13E	347751	364
Eric #51	1997-029510	1	NW/416 & SW/416	1S	13E	347752	365
Eric #52	1997-029511	1	NE/416, NW/416, SE/416, SW/416	1S	13E	347753	366
Eric #53	1997-029512	1	NW/416 & NE/416	1S	13E	347754	367
Eric #54	1997-029513	1	NW/416	1S	13E	347755	368
Eric #55	1997-029514	1	NE/417 & NW/416	1S	13E	347756	369
Eric #56	1997-029515	1	NE/417	1S	13E	347757	370
Eric #57	1997-029516	1	NE/416 & SE/416	1S	13E	347758	371
Eric #58	1997-029517	1	NE/416 & SE/416	1S	13E	347759	372
Eric #59	1997-029518	1	NW/415 & SW/415	1S	13E	347760	373
Eric #60	1997-029519	1	SW/415 & NW/415	1S	13E	347761	374
Eric #61	1997-029520	1	NW/415 & SW/415	1S	13E	347762	375
Eric #62	1997-029521	1	NW/415 & SW/415	1S	13E	347763	376
Eric #63	1997-029522	1	NW/415, SW/415, SE/415, NE/415	1S	13E	347764	377
Eric #64	1997-029523	1	NE/415 & SE/415	1S	13E	347765	378
Eric #65	1997-029524	1	NE/415 & SE/415	1S	13E	347766	379
Eric #66	1997-029525	1	NE/415 & SE/415	1S	13E	347767	380
Eric #67	1997-029526	1	NE/415, SE/415, NW/414, SW/414	1S	13E	347768	381

Should re:  
347712

Exhibit A

Name of Claim	Book of Records	Page	G&SRB&M Section	Township	Range	AMC	
Eric #68	1997-029527	1	SW¼14 & NW¼14	1S	13E	347769	382
Eric #69	1997-029528	1	SW¼14&NW¼14	1S	13E	347770	383
Eric #70	1997-029529	1	SW1/4I4&NW¼14	1S	13E	347771	384
Eric #71	1997-029530	1	SW¼14&NW¼14	1S	13E	347772	385
Eric #72	1997-029531	1	SW¼14 & NW¼14	1S	13E	347773	386
Eric #73	1997-029532	1	NE¼14	1S	13E	347774	387
Eric #74	1997-029533	1	NE¼14	1S	13E	347775	388
Eric #75	1997-029534	1	NW¼14&NE¼14	1S	13E	347776	389
Eric #76	1997-029535	1	NW¼14	1S	13E	347777	390
Eric #77	1997-029536	1	NW¼14	1S	13E	347778	391
Eric #78	1997-029537	1	NW¼14	1S	13E	347779	392
Eric #79	1997-029538	1	NW¼14	1S	13E	347780	393
Eric #80	1997-029539	1	NE¼15&NW¼14	1S	13E	347781	394
Eric #81	1997-029540	1	NE¼15	1S	13E	347782	395
Eric #82	1997-029541	1	NE¼15	1S	13E	347783	396
Eric #83	1997-029542	1	NE¼15	1S	13E	347784	397
Eric #84	1997-029543	1	NW¼15&NE¼15	1S	13E	347785	398
Eric #85	1997-029544	1	NW¼15	1S	13E	347786	399
Eric #86	1997-029545	1	NW¼15	1S	13E	347787	400
Eric #87	1997-029546	1	NW¼15	1S	13E	347788	401
Eric #88	1997-029547	1	NW¼15	1S	13E	347789	402
Eric #89	1997-029548	1	NE¼16	1S	13E	347790	403
Eric #90	1997-029549	1	NE¼16	1S	13E	347791	404
Eric #91	1997-029550	1	NE¼16	1S	13E	347792	405
Eric #92	1997-029551	1	NW¼16 & NE¼16	1S	13E	347793	406
Eric #93	1997-029552	1	NW¼16	1S	13E	347794	407
Eric #94	1997-029553	1	NE¼17&NW¼16	1S	13E	347795	408
Eric #95	1997-029554	1	NE¼17	1S	13E	347796	409
Eric #97	1997-029555	1	NE¼17	1S	13E	347797	410
Eric #98	1997-029556	1	NE¼17	1S	13E	347798	411
Eric #99	1997-029557	1	NE¼17&NW¼16	1S	13E	347799	412
Eric #100	1997-029558	1	NW¼16	1S	13E	347800	413
Eric #101	1997-029559	1	NW¼16&NE¼16	1S	13E	347801	414
Eric #102	1997-029560	1	NW¼16,NE¼16,SW¼9,SE¼9	1S	13E	347802	415
Eric #103	1997-029561	1	NW¼16 & SW¼9	1S	13E	347803	416
Eric #104	1997-029562	1	SE¼8,NE¼17,SW¼9, NW¼16	1S	13E	347804	417
Eric #105	1997-029563	1	SE¼8&NE¼17	1S	13E	347805	418
Eric #106	1997-029564	1	SE¼8	1S	13E	347806	419
Eric #107	1997-029565	1	SE¼8 & SW¼9	1S	13E	347807	420
Eric #108	1997-029566	1	SW¼9	1S	13E	347808	421
Eric #109	1997-029567	1	SW¼9 & SE¼9	1S	13E	347809	422
Eric #110	1997-029568	1	SW¼9 & SE¼9	1S	13E	347810	423
Eric #111	1997-029569	1	SW¼9	1S	13E	347811	424
Eric #112	1997-029570	1	SE¼8 & SW¼9	1S	13E	347812	425
Eric #113	1997-029571	1	SE¼8	1S	13E	347813	426
Eric #114	1997-029572	1	SW¼8,SE¼8,NW¼17,NE¼17	1S	13E	347814	427
Eric #115	1997-029573	1	NE¼8,SE¼8,NW¼8,SW¼8	1S	13E	347815	428
Eric #116	1997-029574	1	SE¼8	1S	13E	347816	429
Eric #117	1997-029575	1	SE¼8 * SW¼9	1S	13E	347817	430
Eric #118	1997-029576	1	SW¼9	1S	13E	347818	431
Eric #119	1997-029577	1	SW¼9 & SE¼9	1S	13E	347819	432
Eric #120	1997-029578	1	SW¼9 & SE¼9	1S	13E	347820	433
Eric #121	1997-029579	1	SW¼9	1S	13E	347821	434
Eric #122	1997-029580	1	SE¼8 & SW¼9	1S	13E	347822	435
Eric #123	1997-029581	1	SE¼8	1S	13E	347823	436
Eric #124	1997-029582	1	NE¼8 & SE¼8	1S	13E	347824	437
Eric #125	1997-029583	1	NE¼8,SE¼8,NW¼9,SW¼9	1S	13E	347825	438
Eric #126	1997-029584	1	NW¼9 & SW¼9	1S	13E	347826	439
Eric #127	1997-029585	1	NE¼9,SE¼9,SW¼9,NW¼9	1S	13E	347827	440
Eric #128	1997-029586	1	NW¼9&NE¼9	1S	13E	347828	441
Eric #129	1997-029587	1	NW¼9	1S	13E	347829	442
Eric #130	1997-029588	1	NE¼8 & NW¼9	1S	13E	347830	443
Eric #131	1997-029589	1	NE¼8 & NW¼9	1S	13E	347831	444
Eric #132	1997-029590	1	NW¼9	1S	13E	347832	445

Exhibit A

Name of Claim	Book of Records	Page	G&SRB&M Section	Township	Range	AMC	
Eric #133	1997-029591	1	NW¼9&NE¼9	1S	13E	347833	446
Eric #135	1997-029592	1	SW¼12	1S	13E	347834	447
Eric #136	1997-029593	1	SE ¼11&SW¼12	1S	13E	347835	448
Eric #137	1997-029594	1	SE¼11	1S	13E	347836	449
Eric #138	1997-029595	1	NE¼14&SE¼11	1S	13E	347837	450
Eric #139	1997-029596	1	NE¼14 & SE¼11	1S	13E	347838	451
Eric #140	1997-029597	1	NW¼14,NE¼14,SW¼11,SE¼11	1S	13E	347839	452
Eric #141	1997-029598	1	NW¼14&SW¼11	1S	13E	347840	453
Eric #142	1997-029599	1	NW¼14&SW¼11	1S	13E	347841	454
Eric #143	1997-029600	1	NW¼14&SW¼11	1S	13E	347842	455
Eric #144	1997-029601	1	NW¼14&SW¼11	1S	13E	347843	456
Eric #145	1997-029602	1	NE¼15, NW¼14,SE¼10,SW¼11	1S	13E	347844	457
Eric #146	1997-029603	1	NE¼15&SE¼10	1S	13E	347845	458
Eric #147	1997-029604	1	NE¼15 & SE¼10	1S	13E	347846	459
Eric #148	1997-029605	1	NW¼15 & SE¼10	1S	13E	347847	460
Eric #149	1997-029606	1	NW¼15,NE¼15, SW¼10,SE¼10	1S	13E	347848	461
Eric #150	1997-029607	1	NW¼15&SW¼10	1S	13E	347849	462
Eric #151	1997-029608	1	NW¼15&SW¼10	1S	13E	347850	463
Eric #152	1997-029609	1	NW¼15&SW¼10	1S	13E	347851	464
Eric #153	1997-029610	1	NW¼15&SW¼10	1S	13E	347852	465
Eric #154	1997-029611	1	NE¼16&SE¼9	1S	13E	347853	466
Eric #155	1997-029612	1	NE¼16 & SE¼9	1S	13E	347854	467
Eric #156	1997-029613	1	NE¼16 & SE¼9	1S	13E	347855	468
Eric #157 amended	1998-000721	1	NE¼9	1S	13E	347856	469
Eric #158 amended	1998-000721	2	NE¼9	1S	13E	347857	470
Eric #159 amended	1998-000721	3	NE¼9	1S	13E	347858	471
Eric #160	1997-029617	1	NW¼10	1S	13E	347859	472
Eric #161	1997-029618	1	NW¼10	1S	13E	347860	473
Eric #162	1997-029619	1	NW¼10	1S	13E	347861	474
Eric #163	1997-029620	1	NW¼10	1S	13E	347862	475
Eric #164	1997-029621	1	NW¼10 & sw¼10	1S	13E	347863	476
Eric #165	1997-029622	1	NE¼10 & SE¼10	1S	13E	347864	477
Eric #166	1997-029623	1	NE¼10 & SE¼10	1S	13E	347865	478
Eric #167	1997-029624	1	NE¼10&SE¼10	1S	13E	347866	479
Eric #168 amended	1198-000721	4	NE 1/4 10,SE 1/4 10, NW 1/4 11,SW 14 11	1S	13E	347867	480
Eric #169	1997-029626	1	NE¼11&SW¼11	1S	13E	347868	481
Eric #170	1997-029627	1	NW¼11&SW¼11	1S	13E	347869	482
Eric #171	1997-029628	1	NW¼11&SW¼11	1S	13E	347870	483
Eric #172	1997-029629	1	NW¼11&SW¼11	1S	13E	347871	484
Eric #173	1997-029630	1	NW¼11 & SW¼11 & NE¼11 & SE¼11	1S	13E	347872	485
Eric #174	1997-029631	1	NE¼11&SE¼11	1S	13E	347873	486
Eric #175	1997-029632	1	NE¼11 & SE¼11	1S	13E	347874	487
Eric #176	1997-029633	1	NE¼11&SE¼11	1S	13E	347875	488
Eric #177	1997-029634	1	NE¼11 & SE¼11 & NW¼12 & SW¼12	1S	13E	347876	489
Eric #178	1997-029635	1	NE¼11	1S	13E	347877	490
Eric #179	1997-029636	1	NE¼11	1S	13E	347878	491
Eric #180	1997-029637	1	NE¼11	1S	13E	347879	492
Eric #181	1997-029638	1	NW¼11&NE¼11	1S	13E	347880	493
Eric #182	1997-029639	1	NW¼11	1S	13E	347881	494
Eric #183	1997-029640	1	NW¼11	1S	13E	347882	495
Eric #184	1997-029641	1	NW¼11	1S	13E	347883	496
Eric #185	1997-029642	1	NW¼11	1S	13E	347884	497
Eric #186	1997-029643	1	NE¼10&NW¼11	1S	13E	347885	498
Eric #187	1997-029644	1	NE¼10	1S	13E	347886	499
Eric #188	1997-029645	1	NE¼10	1S	13E	347887	500
Eric #189	1997-029646	1	NE¼10	1S	13E	347888	501
Eric #190	1997-029647	1	NW¼10	1S	13E	347889	502
Eric #191	1997-029648	1	NW¼10	1S	13E	347890	503
Eric #192	1997-029649	1	Nw¼10	1S	13E	347891	504
Eric #193	1997-029650	1	NW¼10	1S	13E	347892	505
Eric #194	1997-029651	1	NW¼10	1S	13E	347893	506
Eric #195	1997-029652	1	NE¼9	1S	13E	347894	507
Eric #196	1997-029653	1	NE¼9	1S	13E	347895	508
Eric #197	1997-029654	1	NE¼9	1S	13E	347896	509

Exhibit A

Name of Claim	Book of Records	Page	G&SRB&M Section	Township	Range	AMC	
Eric #198	1997-029655	1	SE¼4 & NE¼9	1S	13E	347897	510
Eric #199	1997-029656	1	SE¼4 & NE¼9	1S	13E	347898	511
Eric #200	1997-029657	1	SE¼4 & NE¼9	1S	13E	347899	512
Eric #201	1997-029658	1	NW¼10&SW¼3	1S	13E	347900	513
Eric #202	1997-029659	1	NW¼10 & SW¼3	1S	13E	347901	514
Eric #203	1997-029660	1	NW¼10 & SW¼3	1S	13E	347902	515
Eric #204	1997-029661	1	NW¼10 & SW¼3	1S	13E	347903	516
Eric #205	1997-029662	1	NW¼10,NE¼10,SW¼3,SE¼3	1S	13E	347904	517
Eric #206	1997-029663	1	SE¼8&NE¼10	1S	13E	347905	518
Eric #207	1997-029664	1	SE¼3 & NE¼10	1S	13E	347906	519
Eric #208	1997-029665	1	SE¼3 & NE¼10	1S	13E	347907	520
Eric #209	1997-029666	1	SE¼3,SW¼2,NE¼10,NW¼11	1S	13E	347908	521
Eric #210	1997-029667	1	SW¼2&NW¼11	1S	13E	348024	522
Eric #211	1997-029668	1	SW¼2&NW¼11	1S	13E	348025	523
Eric #212	1997-029669	1	NW¼11&SW¼2	1S	13E	348026	524
Eric #213	1997-029670	1	SW¼2&NW¼11	1S	13E	348027	525
Eric #214 amended	1998-721	5	SW¼2,SE¼2,NW¼11,NE¼1 1	1S	13E	348028	526
Eric #215	1997-029672	1	NE¼11 & SE¼2	1S	13E	348029	527
Eric #216	1997-029673	1	SE¼2 & NE¼11	1S	13E	348030	528
Eric #217	1997-029674	1	SE¼2	1S	13E	348031	529
Eric #218 amended	1998-000721	6	SW¼2 & SE¼2	1S	13E	348032	530
Eric #219	1997-029676	1	SW¼2	1S	13E	348033	531
Eric #220	1997-029677	1	SW¼2	1S	13E	348034	532
Eric #221	1997-029678	1	SW¼2	1S	13E	348035	533
Eric #222	1997-029679	1	SW¼2	1S	13E	348036	534
Eric #223	1997-029680	1	SE¼3 & SW¼2	1S	13E	348037	535
Eric #224 amended	1998-000721	7	NE¼10 & SE¼3	1S	13E	348038	536
Eric #225	1997-029682	1	SE¼3	1S	13E	348039	537
Eric #226	1997-029683	1	SE¼3	1S	13E	348040	538
Eric #227	1997-029684	1	SW¼3 & SE¼3	1S	13E	348041	539
Eric #228 amended	1998-000721	8	NW¼10 & SW¼3	1S	13E	348042	540
Eric #229 amended	1998-000721	9	NW¼10&SW¼3	1S	13E	348043	541
Eric #230	1997-029687	1	SE¼3 & NE¼3	1S	13E	348044	542
Eric #231	1997-029688	1	SE¼3&NE¼3	1S	13E	348045	543
Eric #232	1997-029689	1	SE¼3,NE¼3,SW¼2,NW¼2	1S	13E	348046	544
Eric #233	1997-029690	1	SW¼2&NW¼2	1S	13E	348047	545
Eric #234	1997-029691	1	SW¼2&NW¼2	1S	13E	348048	546
Eric #235	1997-029692	1	SW¼2 & NW¼2	1S	13E	348049	547
Eric #236 amended	1998-000721	10	NW 1/4 2, SW 1/4 2	1S	13E	348050	548
Eric #237	1997-029694	1	NE¼2 & SE¼2	1S	13E	348051	549
Eric #238	1997-029695	1	NE¼2	1S	13E	348052	550
Eric #239	1997-029696	1	NE¼2	1S	13E	348053	551
Eric #240	1997-029697	1	NW¼2	1S	13E	348054	552
Eric #241	1997-029698	1	SE¼4&NE¼9	1S	13E	348055	553
Eric #242	1997-029699	1	SE¼2	1S	13E	348056	554
Eric #243	1997-029700	1	NW¼28	1S	13E	348057	555
Eric #244	1997-029701	1	NW¼28 & NE¼28	1S	13E	348058	556
Eric #245	1997-029702	1	NE¼28	1S	13E	348059	557
Eric #246	1997-029703	1	NE¼28&NW¼27	1S	13E	348060	558
Eric #247	1997-029704	1	NW¼28	1S	13E	348061	559
Eric #248	1997-029705	1	NE¼2	1S	13E	348062	560
Eric #249	1997-029706	1	NE¼2	1S	13E	348063	561
Eric #250	1997-029707	1	NE¼20 & NW¼20	1S	13E	348064	562
Eric #251	1997-029708	1	NE¼20, NW¼20,SW¼20,SE¼20	1S	13E	348065	563
Eric #252	1997-029709	1	SW¼20 & NW¼20	1S	13E	348066	564
Eric #253	1997-029710	1	NW¼20	1S	13E	348067	565
Eric #254	1997-029711	1	N-W¼20	1S	13E	348068	566
Eric #255	1997-029712	1	NW¼20 & SW¼20	1S	13E	348069	567
Eric #256	1997-029713	1	NW¼20 & SW¼20	1S	13E	348070	568
Eric #257	1997-029714	1	NW¼20	1S	13E	348071	569
Eric #258	1997-029715	1	NW¼20	1S	13E	348072	570
Eric #259	1997-029716	1	NW¼20 & SW¼20	1S	13E	348073	571
Eric #260	1997-029717	1	NE¼19,SE¼19,NW¼20,SW¼20	1S	13E	348074	572
Eric #261	1997-029718	1	NE¼19 & NW¼20	1S	13E	348075	573



Exhibit A

Name of Claim	Book of Records	Page	G&SRB&M Section	Township	Range	AMC	
Eric #262	1997-029719	1	NW¼19&NE¼19	1S	13E	348076	574
Eric #263	1997-029720	1	NE¼19,SE¼19,NW¼19,SW¼19	1S	13E	348077	575
Eric #264	1997-029721	1	SW¼19 & SE¼19	1S	13E	348078	576
Eric #265	1997-029722	1	SE¼19 & SW¼20	1S	13E	348079	577
Eric #266	1997-029723	1	SW¼20	1S	13E	348080	578
Eric #267	1997-029724	1	SW¼20	1S	13E	348081	579
Eric #268	1997-029725	1	SW¼20	1S	13E	348082	580
Eric #269	1997-029726	1	SW¼20	1S	13E	348083	581
Eric #270	1997-029727	1	SE¼20 & SW¼20	1S	13E	348084	582
Eric #271	1997-029728	1	SE¼20,SW¼20,NW¼29,NE¼29	1S	13E	348085	583
Eric #272	1997-029729	1	SW¼20&NW¼29	1S	13E	348086	584
Eric #273 amended	1998-000721	11	SE¼19&NE¼30	1S	13E	348087	585
Eric #274	1997-029731	1	NE¼20,NW¼20,SW¼17,SE¼17	1S	13E	348088	586
Eric #275	1997-029732	1	NW¼20 & SW¼17	1S	13E	348089	587
Eric #276	1997-029733	1	NW¼20 & SW¼17	1S	13E	348090	588
Eric #277	1997-029734	1	NW¼20 & SW¼17	1S	13E	348091	589
Eric #278	1997-029735	1	NW¼20 & SW¼17	1S	13E	348092	590
Eric #280	1997-029736	1	SE¼13 & NE¼24	1S	13E	348093	591
Eric #281	1997-029737	1	SW¼18&NW¼19	1S	14E	348094	592
Eric #282	1997-029738	1	SW¼18&NW¼19	1S	14E	348095	593
Eric #283	1997-029739	1	SW¼18&NW¼19	1S	14E	348096	594
Eric #284	1997-029740	1	SW¼18&NW¼19	1S	14E	348097	595
Eric #285	1997-029741	1	SW¼18,SE¼15,NW¼19,NE¼19	1S	14E	348098	596
Eric #286	1997-029742	1	SE¼18	1S	14E	348099	597
Eric #287	1997-029743	1	NE¼24	1S	13E	348100	598
Eric #288	1997-029744	1	NE¼24	1S	13E	348101	599
Eric #289	1997-029745	1	NE¼24	1S	13E	348102	600
Eric #290	1997-029746	1	NE¼24	1S	13E	348103	601
Eric #291	1997-029747	1	NE¼24 & NW¼24	1S	13E	348104	602
Eric #292	1997-029748	1	NW¼24	1S	13E	348105	603
Eric #293	1997-029749	1	NW¼24	1S	13E	348106	604
Eric #294	1997-029750	1	NW¼24	1S	13E	348107	605
Eric #295	1997-029751	1	NW¼24	1S	13E	348108	606
Eric #296	1997-029752	1	NE¼19	1S	14E	348109	607
Eric #297	1997-029753	1	NE¼19&S¼19	1S	14E	348110	608
Eric #298	1997-029754	1	NE¼19	1S	14E	348111	609
Eric #299	1997-029755	1	NE¼19 & SE¼19	1S	14E	348112	610
Eric #300	1997-029756	1	NE¼19	1S	14E	348113	611
Eric #301	1997-029757	1	NE¼19 & SE¼19	1S	14E	348114	612
Eric #302	1997-029758	1	NW¼19&NE¼19	1S	14E	348115	613
Eric #303	1997-029759	1	NW¼19 & NE¼19 & SW¼19 & SE¼19	1S	14E	348116	614
Eric #304	1997-029760	1	NW¼19	1S	14E	348117	615
Eric #305	1997-029761	1	NW¼19&SW¼19	1S	14E	348118	616
Eric #306	1997-029762	1	NW¼19	1S	14E	348119	617
Eric #307	1997-029763	1	NW¼19 & SW¼19	1S	14E	348120	618
Eric #308	1997-029764	1	NW¼19	1S	14E	348121	619
Eric #309	1997-029765	1	NW¼19&SW¼19	1S	14E	348122	620
Eric #310	1997-029766	1	NW¼19	1S	14E	348123	621
Eric #311	1997-029767	1	SE¼19	1S	14E	348124	622
Eric #312	1997-029768	1	SE¼19	1S	14E	348125	623
Eric #313	1997-029769	1	SE¼19	1S	14E	348126	624
Eric #314	1997-029770	1	SE¼19 & SW¼19	1S	14E	348127	625
Eric #315	1997-029771	1	SW¼19	1S	14E	348128	626
Eric #316	1997-029772	1	NE¼23 & NW¼24	1S	13E	348129	627
Eric #317	1997-029773	1	NE¼23 & SE¼23 & NW¼24 & SW¼24	1S	13E	348130	628
Eric #318	1997-029774	1	SE¼23&SW¼24	1S	13E	348131	629
Eric #319	1997-029775	1	NE¼23 & SE¼23 & NW¼24 & SW¼24	1S	13E	348132	630
Eric #320	1997-029776	1	SE¼23 & SW¼24	1S	13E	348133	631
Eric #321	1997-029777	1	NW¼24 & SW¼24	1S	13E	348134	632
Eric #322	1997-029778	1	SW¼24	1S	13E	348135	633
Eric #323	1997-029779	1	NW¼24&SW¼24	1S	13E	348136	634
Eric #324	1997-029780	1	SW¼24	1S	13E	348137	635
Eric #325	1997-029781	1	NW¼24&SW¼24	1S	13E	348138	636
Eric #326	1997-029782	1	SW¼24	1S	13E	348139	637

PHOENIX, ARIZONA  
 AUG 14 11 21 AM '07

Exhibit A

Name of Claim	Book of Records	Page	G&SRB&M Section	Township	Range	AMC	
Eric #327	1997-029783	1	NW¼24 & NE¼24 & SW¼24 & SE¼24	1S	13E	348140	638
Eric #328	1997-029784	1	SW¼24&SE¼24	1S	13E	348141	639
Eric #329	1997-029785	1	NE¼26	1S	13E	348142	640
Eric #330	1997-029786	1	NE¼26	1S	13E	348143	641
Eric #331	1997-029787	1	SE¼23 & NE¼26 & SW¼24 & NW¼25	1S	13E	348144	642
Eric #332	1997-029788	1	NE¼26 & NW¼25	1S	13E	348145	643
Eric #333	1997-029789	1	SW¼24 & NW¼25	1S	13E	348146	644
Eric #334	1997-029790	1	NE¼26 & NW¼25	1S	13E	348147	645
Eric #335	1997-029791	1	SW¼24&NW¼25	1S	13E	348148	646
Eric #336	1997-029792	1	NW¼25	1S	13E	348149	647
Eric #337	1997-029793	1	SW¼24&NW¼25	1S	13E	348150	648
Eric #338	1997-029794	1	NW¼25	1S	13E	348151	649
Eric #339	1997-029795	1	SW¼24 & NW¼25	1S	13E	348152	650
Eric #340	1997-029796	1	NW¼25	1S	13E	348153	651
Eric #341	1997-029797	1	SW¼24 & SE¼24 & NW¼25 & NE¼25	1S	13E	348154	652
Eric #342	1997-029798	1	NW¼25&NE¼25	1S	13E	348155	653
Eric #343	1997-029799	1	SE¼26	1S	13E	348156	654
Eric #344	1997-029800	1	NE¼26 & SE¼26	1S	13E	348157	655
Eric #345	1997-029801	1	SE¼26	1S	13E	348158	656
Eric #346	1997-029802	1	NE¼26 & SE¼26	1S	13E	348159	657
Eric #347	1997-029803	1	SE¼26 & SW¼25	1S	13E	348160	658
Eric #348	1997-029804	1	NE¼26 & SE¼26 & NW¼25 & SW¼25	1S	13E	348161	659
Eric #349	1997-029805	1	NW¼25&SW¼25	1S	13E	348162	660
Eric #350	1997-029806	1	NE¼35	1S	13E	348163	661
Eric #351	1997-029807	1	NE¼35	1S	13E	348164	662
Eric #352	1997-029808	1	NE¼35 & SE¼35	1S	13E	348165	663
Eric #353	1997-029809	1	NE¼35 & SE¼35	1S	13E	348166	664
Eric #354	1997-029810	1	SE¼35	1S	13E	348167	665
Eric #355	1997-029811	1	NE¼35 & SE¼35	1S	13E	348168	666
Eric #356	1997-029812	1	NE¼35&SE¼35&SW¼35&SE¼35	1S	13E	348169	667
Eric #357	1997-029813	1	NW¼35 & SW¼35	1S	13E	348170	668
Eric #358	1997-029814	1	SW¼35&NW¼35	1S	13E	348171	669
Eric #359	1997-029815	1	NW¼35 & SW¼35	1S	13E	348172	670
Eric #360	1997-029816	1	NW¼35 & SW¼35	1S	13E	348173	671
Eric #361	1997-029817	1	SW¼35	1S	13E	348174	672
Eric #362	1997-029818	1	SW¼35	1S	13E	348175	673
Eric #363	1997-029819	1	SW¼35	1S	13E	348176	674
Legal Tender 1 amended	2003	12154	North West 1/4 Section 1	2S	12E	356884	675
Legal Tender 2 amended	2003	12155	North West 1/4 Section 1	2S	12E	356885	676
Legal Tender 3 amended	2003	12156	South West 1/4 Section 1	2S	12E	356886	677
Legal Tender 4 amended	2003	12157	South West 1/4 Section 1	2S	12E	356887	678
Legal Tender 5 amended	2003	12158	North West 1/4 Section 1	2S	12E	356888	679
Legal Tender 6 amended	2003	12159	North West 1/4 Section 1	2S	12E	356889	680
Legal Tender 7 amended	2003	12160	North West 1/4 Section 1	2S	12E	356890	681
Legal Tender 8 amended	2003	12161	North West 1/4 Section 1	2S	12E	356891	682
Legal Tender 9 amended	2003	12162	South East 1/4 Section 1	2S	12E	356892	683
Legal Tender 10 amended	2003	12163	South East 1/4 Section 1	2S	12E	356893	684
Legal Tender 11 amended	2003	12164	North East 1/4 Section 1	2S	12E	356894	685
Legal Tender 12 amended	2003	12165	North East 1/4 Section 1	2S	12E	356895	686
Legal Tender 13 amended	2003	12066	South West 1/4 Section 6	2S	13E	356865	687
Legal Tender 14 amended	2003	12167	South West 1/4 Section 6	2S	13E	356866	688
Legal Tender 15 amended	2003	12168	South West 1/4 Section 6	2S	13E	356867	689
Legal Tender 16 amended	2003	12169	South East 1/4 Section 6	2S	13E	356896	690
Legal Tender 17 amended	2003	12170	North West 1/4 Section 6	2S	13E	356868	691
Legal Tender 18 amended	2003	12171	North West 1/4 Section 6	2S	13E	356869	692
Legal Tender 19 amended	2003	12172	South West 1/4 Section 32	1S	13E	356897	693
Legal Tender 20 amended	2003	12173	South East 1/4 Section 32	1S	13E	356870	694
Legal Tender 21 amended	2003	12174	South East 1/4 Section 33	1S	13E	356871	695
Legal Tender 22 amended	2003	12175	South East 1/4 Section 32	1S	13E	356872	696
Legal Tender 23	2002	69016	North West 1/4 Section 32	1S	13E	356933	697
Olga 1	2004	86442	NW 1/4 Section 28	1S	13E	362903	698
Olga 2	2004	86443	NW 1/4 Section 28	1S	13E	362904	699
Olga 3	2004	86444	NE 1/4 Section 29	1S	13E	362905	700
Olga 4	2004	86445	NE 1/4 Section 29	1S	13E	362906	701

Exhibit A

Name of Claim	Book of Records	Page	G&SRB&M Section	Township	Range	AMC	
Olga 5	2004	86446	SW 1/4 Section 27	1S	13E	362907	702
Olga 6	2004	86447	SW 1/4 Section 27	1S	13E	362908	703
Kay 1	1732	129-130	SW 1/4 SE 1/4 Section 21	1S	13E	312984	704
Kay 2	1732	131-132	SW 1/4 SE 1/4 Section 21	1S	13E	312985	705
Kay 3	1732	133-134	SW 1/4 SE 1/4 Section 21	1S	13E	312986	706
Kay 5	1732	137-138	NE 1/4 Section 34	1S	13E	312988	707
Kay 6	1732	139-140	NW 1/4 Section 22	1S	13E	312989	708
Kay 7	1732	141-142	NE 1/4 Section 34	1S	13E	312990	709
Kay 8	1732	143-144	NW 1/4 Section 22	1S	13E	312991	710
Kay 9	1732	145-146	NE 1/4 Section 34	1S	13E	312992	711
Kay 10	1762	147-148	NW 1/4 Section 22	1S	13E	312993	712
Kay 11	1732	149-150	NE 1/4 SE 1/4 Section 21	1S	13E	312994	713
Kay 12	1732	151-152	NW 1/4 SW 1/4 Section 22	1S	13E	312995	714
Kay 13	1732	153-154	SE 1/4 Section 34	1S	13E	312996	715
Kay 14	1732	155-156	SW 1/4 Section 22	1S	13E	312997	716
Kay 15A	2003	4012	SE 1/4 Section 34	1S	13E	357097	717
Kay 18	1732	163-164	NE1/4 NW 1/4 Section22	1S	13E	313001	718
Kay 19E	1732	165-166	NE 1/4 Section 22	1S	13E	313002	719
Kay 19W	1732	167-168	NE 1/4 Section 22	1S	13E	313003	720
Kay 20E	1732	169-170	NE 1/4 NW 1/4 Section22	1S	13E	313004	721
Kay 20W	1732	171-172	NE 1/4 NW 1/4 Section22	1S	13E	313005	722
Kay 21E	1732	173-174	NE 1/4 NW 1/4 Section22	1S	13E	313006	723
Kay 21W	1732	175-176	NE 1/4 NW 1/4 Section22	1S	13E	313007	724
Kay 22	1732	177-178	NE 1/4 NW 1/4 Section22	1S	13E	313008	725
Kay 81	1732	179-180	NE 1/4 NW 1/4 Section 21	1S	13E	313009	726
Kay 82	1732	181-182	NW 1/4 Section 21	1S	13E	313010	727
Kay 83	1732	183-184	NE 1/4 NW 1/4 Section 21	1S	13E	313011	728
Kay 84	1732	185-186	NW 1/4 Section 21	1S	13E	313012	729
Kay 85	1732	187-188	NE 1/4 NW 1/4 Section 21	1S	13E	313013	730
Kay 86	1732	189-190	NW 1/4 Section 21	1S	13E	313014	731
Kay 87	1732	191-192	NE 1/4 NW1/4 SW 1/4 SE 1/4 Sect 21	1S	13E	313015	732
Kay 88	1732	193-194	NW 1/4 SW 1/4 Section 21	1S	13E	313016	733
Kay 129	1732	195-196	NE 1/4 Section 20	1S	13E	313017	734
Kay 130	1732	197-198	NE 1/4 Section 20	1S	13E	313018	735
Kay 131	1732	199-200	NE 1/4 Section 20	1S	13E	313019	736
Kay 132	1732	201-202	NE 1/4 Section 20	1S	13E	313020	737
Kay 133	1732	203-204	NE 1/4 Section 20	1S	13E	313021	738
Kay 134	1732	205-206	NE 1/4 Section 20	1S	13E	313022	739
Kay 135	1732	207-208	NE 1/4 SE 1/4 Section 20	1S	13E	313023	740
Kay 136	1732	209-210	NE 1/4 SE 1/4 Section 20	1S	13E	313024	741
Kay 137	1732	211-212	SE 1/4 Section 20	1S	13E	313025	742
Kay 138	1732	213-214	SE 1/4 Section 20	1S	13E	313026	743
Kay 140A	2003	4013	SE 1/4 Section 20	1S	13E	357098	744
Kay 141	1732	215-216	SE 1/4 Section 20	1S	13E	313027	745
Kay 142	1732	217-218	SE 1/4 Section 20	1S	13E	313028	746
Kay 143	1732	219-220	SE 1/4 Section 20	1S	13E	313029	747
Kay 145	1732	221-222	SE 1/4 Section 20	1S	13E	313030	748
Kay 146	1732	223-224	SE 1/4 Section 20	1S	13E	313031	749
Kay 147	1732	225-226	SE 1/4 Section 20	1S	13E	313032	750
Kay 148	1732	227-228	SE 1/4 Section 20	1S	13E	313033	751
Kay 149	1732	229-230	SE 1/4 Section 20	1S	13E	313034	752
Kay 150	1732	231-232	SE 1/4 Section 20	1S	13E	313035	753
Kay 151	1753	767-768	NE 1/4 Section 29	1S	13E	415168	754
Kay 152	604	874	NW 1/4 Section 28	1S	13E	47117	755
LD No. 1 Amended	711	870	NE 1/4 Section 23	1S	13E	47272	756
LD No. 2 Amended	693	556	NE 1/4 SE 1/4 Section 23	1S	13E	47273	757
LD No. 3 Amended	688	870	SE 1/4 Section 23	1S	13E	47274	758
LD No. 4 Amended	693	558	NE 1/4 Section 26	1S	13E	47275	759
LD No. 5 Amended	693	559	NE 1/4 SE 1/4 Section 26	1S	13E	47276	760
LD No. 6 Amended	693	560	SE 1/4 Section 26	1S	13E	47277	761
LD No. 7 Amended	693	561	NE 1/4 Section 35	1S	13E	47278	762
LD No. 8 Amended	693	562	NE 1/4 Section 35	1S	13E	47279	763
LD No. 9 Amended	716	365	NE 1/4 Section 23	1S	13E	47280	764
Margaret 69	559	854	NE 1/4 NW1/4 Section 22	1S	13E	45754	765

RECEIVED

Exhibit A

Name of Claim	Book of Records	Page	G&SRB&M Section	Township	Range	AMC	
Margaret 69 East	568	276	NE 1/4 NW1/4 Section 22	1S	13E	45755	766
Margaret 133	559	860	SW 1/4 section 14	1S	13E	45820	767
Margaret 135	559	862	SW 1/4 section 14	1S	13E	45823	768
Margaret 137	559	864	NW 1/4 Section 23	1S	13E	45826	769
Margaret 138 Amended	574	588	NE 1/4 Section 22	1S	13E	45827	770
Margaret 139	559	866	NW 1/4 Section 23	1S	13E	45828	771
Margaret 140 Amended	574	589	NE 1/4 Section 22	1S	13E	45829	772
Margaret 153	564	531	SW SE 1/4 Sction 14	1S	13E	45842	773
Margaret 154	564	532	SW SE 1/4 Sction 14	1S	13E	45843	774
Margaret 155	564	533	NE 1/4 NW 1/4 Section 23	1S	13E	45844	775
Margaret 156	564	534	NE 1/4 NW 1/4 Section 23	1S	13E	45845	776
Margaret 157	559	874	NE 1/4 NW1/4 Section 22	1S	13E	45846	777
Margaret 159	559	876	NE 1/4 NW1/4 Section 22	1S	13E	45849	778
Margaret 161	559	878	NE 1/4 NW1/4 Section 22	1S	13E	45852	779
Margaret 162	559	879	NW 1/4 Section 22	1S	13E	45853	780
Margaret 162 West	568	282	NW 1/4 Section 22	1S	13E	45854	781
Margaret 163	559	880	SW 1/4 SE 1/4 Section 22	1S	13E	45855	782
Margaret 164 West	568	283	SW 1/4 Section 22	1S	13E	45857	783
Margaret 164 Amended	583	785	SW 1/4 Section 22	1S	13E	45856	784
Margaret 165	559	882	SW 1/4 SE 1/4 Section 22	1S	13E	45858	785
Margaret 166	559	883	SW 1/4 Section 22	1S	13E	45859	786
Margaret 166 West	568	284	NW 1/4 Section 22	1S	13E	45860	787
Margaret 217	559	884	NW 1/4 Section 23	1S	13E	45901	788
Margaret 218	559	885	NE 1/4 Section 22	1S	13E	45902	789
Margaret 219	559	886	NW 1/4 Section 23	1S	13E	45903	790
Margaret 220	559	887	NE 1/4 Section 22	1S	13E	45904	791
Margaret 221	559	888	NW 1/4 Section 23	1S	13E	45905	792
Margaret 222	559	889	NE 1/4 Section 22	1S	13E	45906	793
Margaret 223	559	890	SW 1/4 SE 1/4 Section 22	1S	13E	45907	794
Margaret 224	559	891	SE 1/4 Section 22	1S	13E	45908	795
Margaret 225 Amended	583	784	SW 1/4 Section 23	1S	13E	45909	796
Margaret 226 Amended	574	603	SE 1/4 Section 22	1S	13E	45910	797
Margaret 227	564	535	NE 1/4 NW 1/4 Section 23	1S	13E	45911	798
Margaret 228	564	536	NE 1/4 NW 1/4 Section 23	1S	13E	45912	799
Margaret 229	564	537	NE 1/4 NW 1/4 Section 23	1S	13E	45913	800
Margaret 230	564	538	SW 1/4 SE 1/4 Section 23	1S	13E	45914	801
Margaret 231	564	539	SW 1/4 SE 1/4 Section 23	1S	13E	45915	802
Margaret 233	559	894	SW 1/4 SE 1/4 Section 22	1S	13E	45916	803
Margaret 234	559	895	SW 1/4 Section 22	1S	13E	45917	804
Margaret 234 West	568	287	SW 1/4 Section 22	1S	13E	45918	805
Margaret 235	560	729	SW 1/4 SE 1/4 Section 22	1S	13E	45919	806
Margaret 236 Amended	574	604	SW 1/4 Section 22	1S	13E	45920	807
Margaret 237	560	731	SW 1/4 SE 1/4 Section 22	1S	13E	45921	808
Margaret 238	560	732	SW 1/4 Section 22	1S	13E	45922	809
Margaret 239	560	733	NE 1/4 NW 1/4 Section 27	1S	13E	45923	810
Margaret 240	560	734	NW 1/4 Section 27	1S	13E	45924	811
Margaret 241	560	735	NE 1/4 NW 1/4 Section 27	1S	13E	45925	812
Margaret 242 Amended	574	605	NW 1/4 Section 27	1S	13E	45926	813
Margaret 243	560	737	NE 1/4 NW 1/4 Section 27	1S	13E	45927	814
Margaret 244 Amended	574	606	NW 1/4 Section 27	1S	13E	45928	815
Margaret 245	560	739	NE 1/4 NW 1/4 Section 27	1S	13E	45929	816
Margaret 246	560	740	NW 1/4 Section 27	1S	13E	45930	817
Margaret 247	559	896	SW 1/4 Section 23	1S	13E	45931	818
Margaret 248 Amended	574	607	SE 1/4 Section 22	1S	13E	45932	819
Margaret 249	561	578	SW 1/4 Section 23	1S	13E	45933	820
Margaret 250	561	579	SE 1/4 Section 22	1S	13E	45934	821
Margaret 251	561	580	SW 1/4 Section 23	1S	13E	45935	822
Margaret 252	561	581	SE 1/4 Section 22	1S	13E	45936	823
Margaret 253	561	582	NW 1/4 Section 26	1S	13E	45937	824
Margaret 254	561	583	NE 1/4 Section 27	1S	13E	45938	825
Margaret 255	561	584	NW 1/4 Section 26	1S	13E	45939	826
Margaret 256	561	585	NE 1/4 Section 27	1S	13E	45940	827
Margaret 257	561	586	NW 1/4 Section 26	1S	13E	45941	828
Margaret 258	561	587	NE 1/4 Section 27	1S	13E	45942	829

PHOENIX, ARIZONA  
 2006 AUG 14, P 12 21

Exhibit A

Name of Claim	Book of Records	Page	G&SRB&M Section	Township	Range	AMC	
Margaret 259	561	588	NW 1/4 Section 26	1S	13E	45943	830
Margaret 260	561	589	NE 1/4 Section 27	1S	13E	45944	831
Margaret 261	560	741	SW 1/4 SE 1/4 Section 27	1S	13E	45945	832
Margaret 262	560	742	SW 1/4 Section 27	1S	13E	45946	833
Margaret 263	560	743	SW 1/4 SE 1/4 Section 27	1S	13E	45947	834
Margaret 264	560	744	SW 1/4 Section 27	1S	13E	45948	835
Margaret 265	561	590	SW 1/4 Section 26	1S	13E	45949	836
Margaret 266	561	591	SE 1/4 Section 27	1S	13E	45950	837
Margaret 267	561	592	SW 1/4 Section 26	1S	13E	45951	838
Margaret 268	561	593	SE 1/4 Section 27	1S	13E	45952	839
Margaret 269	560	745	SW 1/4 SE 1/4 Section 27	1S	13E	45953	840
Margaret 270	560	746	SW 1/4 Section 27	1S	13E	45954	841
Margaret 271	560	747	SW 1/4 SE 1/4 Section 27	1S	13E	45955	842
Margaret 272	560	748	SW 1/4 Section 27	1S	13E	45956	843
Margaret 273	561	594	SW 1/4 Section 26	1S	13E	45957	844
Margaret 274	561	595	SE 1/4 Section 27	1S	13E	45958	845
Margaret 275	561	596	SW 1/4 Section 26	1S	13E	45959	846
Margaret 276	561	596	SE 1/4 Section 27	1S	13E	45960	847
Margaret 277	561	596	SW 1/4 SE 1/4 Section 26	1S	13E	45961	848
Margaret 278	561	597	SW 1/4 SE 1/4 Section 26	1S	13E	45962	849
Margaret 279	561	598	SW 1/4 SE 1/4 Section 26	1S	13E	45963	850
Margaret 280	561	599	SW 1/4 SE 1/4 Section 26	1S	13E	45964	851
Margaret 281	561	600	NE 1/4 NW 1/4 Section 26	1S	13E	45965	852
Margaret 282	561	603	NE 1/4 NW 1/4 Section 26	1S	13E	45966	853
Margaret 283	567	542	NE 1/4 NW 1/4 Section 26	1S	13E	45967	854
Margaret 284	567	543	NE 1/4 NW 1/4 Section 26	1S	13E	45968	855
Margaret 285	567	544	NW 1/4 SW 1/4 Section 23	1S	13E	45969	856
Margaret 286	567	545	SW 1/4 SE 1/4 Section 23	1S	13E	45970	857
Margaret 287	564	540	SW 1/4 SE 1/4 Section 23	1S	13E	45971	858
Margaret 305	565	739	NE 1/4 NW 1/4 Section 35	1S	13E	45985	859
Margaret 306	565	740	NW 1/4 Section 35	1S	13E	45986	860
Margaret 307	565	741	NE 1/4 NW 1/4 Section 35	1S	13E	45987	861
Margaret 308	565	742	NW 1/4 Section 35	1S	13E	45988	862
Margaret 309	565	743	NE 1/4 NW 1/4 Section 35	1S	13E	45989	863
Margaret 310	565	744	NW 1/4 Section 35	1S	13E	45990	864
Margaret 311	565	745	NE 1/4 NW 1/4 Section 35	1S	13E	45991	865
Margaret 312	565	746	NW 1/4 Section 35	1S	13E	45992	866
Margaret 313	565	747	SE 1/4 Section 27	1S	13E	45993	867
Margaret 314	565	748	SW 1/4 SE 1/4 Section 27	1S	13E	45994	868
Margaret 315	565	749	NE 1/4 Section 34	1S	13E	45995	869
Margaret 316	565	750	NE 1/4 NW 1/4 Section 34	1S	13E	45996	870
Margaret 317	565	751	NE 1/4 Section 34	1S	13E	45997	871
Margaret 318	565	752	NE 1/4 NW 1/4 Section 34	1S	13E	45998	872
Margaret 319	565	753	NE 1/4 Section 34	1S	13E	45999	873
Margaret 320	565	754	NE 1/4 NW 1/4 Section 34	1S	13E	46000	874
Margaret 321	567	546	SW 1/4 Section 27	1S	13E	46001	875
Margaret 322	567	547	NW 1/4 Section 34	1S	13E	46002	876
Margaret 323	567	548	NW 1/4 Section 34	1S	13E	46003	877
Margaret 324	567	549	NW 1/4 Section 34	1S	13E	46004	878
Margaret 325	565	755	SW 1/4 Section 22	1S	13E	46005	879
Margaret 327	565	757	SW 1/4 Section 22	1S	13E	46007	880
Margaret 328	565	758	SE 1/4 Section 34	1S	13E	46008	881
Margaret 331 Amended	614	329	SW 1/4 Section 22	1S	13E	46009	882
Margaret 332 Amended	583	778	NE 1/4 Section 28	1S	13E	46012	883
Margaret 333	572	916	NW 1/4 Section 27	1S	13E	46013	884
Margaret 334	572	917	NE 1/4 Section 28	1S	13E	46014	885
Margaret 335 Amended	583	787	NE 1/4 Section 28	1S	13E	46015	886
Margaret 336	572	919	NE 1/4 NW 1/4 Section 28	1S	13E	46016	887
Rook No. 1	1771	262	NE 1/4 Section 23	1S	13E	316548	888
Rook No. 2	1771	263	NE 1/4 SE 1/4 Section 23	1S	13E	316549	889
Rook No. 3	1771	264	SE 1/4 Section 23	1S	13E	316550	890
Rook No. 4	1771	265	SE 1/4 Section 23	1S	13E	316551	891
Rook No. 5	1771	266	SE 1/4 Section 23	1S	13E	316552	892
Rook No. 6	1771	267	SE 1/4 Section 23	1S	13E	316553	893

RECEIVED  
BANK STATE OF TEXAS

Exhibit A

Name of Claim	Book of Records	Page	G&SRB&M Section	Township	Range	AMC	
Rook No. 7	1771	268	NE 1/4 Section 26	1S	13E	316554	894
Olga 11	2005	55415	NW 1/4 Section 34	1S	13E	365450	895
Olga 12	2005	55416	NW 1/4 Section 34	1S	13E	365451	896
Olga 13	2005	55417	NE 1/4 Section 34	1S	13E	365452	897
Olga 14	2005	55418	NE 1/4 Section 34	1S	13E	365453	898
<b>Total Claims</b>							<b>898</b>

RECEIVED  
 B.L.M. AZ STATE OFFICE  
 2006 AUG 14 P 12: 21  
 PHOENIX, ARIZONA

PLEASE NOTE:  
Original document (17 Pgs.)  
is in the first lead file number  
listed which is AMC45684

August 10, 2005

United States Department of Interior  
Bureau of Land Management  
Records Section  
222 North Central Avenue  
Phoenix, Arizona 85011

Amc 45684  
46919  
60069  
312984  
315168  
316548  
347702  
348024  
355529  
356933

AMC 355 456  
356180  
356884  
359395  
361010  
362903

894 @ 125  
= \$111,750.00  
①  
1

**NOTICE OF INTENT TO HOLD**  
**ANNUAL CLAIM MAINTENANCE FEES for 2005/2006,**  
**By RESOLUTION COPPER MINING LLC.**

To Whom It May Concern:

The Final Rule as published in the Federal Register implements provisions of the Interior Department and related agencies, Appropriations Act of 1993 (the "Act") that requires an annual rental fee of \$125.00 for each unpatented mining claim and site located and held under the General Mining Law of 1872.

This will serve as notice that **RESOLUTION COPPER MINING LLC.**, a Delaware Corporation, whose address for purposes of this filing is 105 Magma Heights, Superior, Arizona 85273 intends to hold the mining claims and /or mill sites described in Exhibit A attached hereto for the assessment years 2005/2006, by payment of the annual claim maintenance fee of \$125.00 per claim or site. Payment of **\$111,750.00** is made herewith for such assessment year for each of the unpatented lode claims and sites. The name, BLM serial number, book and page or index number of recording of the location notice is official records of Pinal County, Arizona, of which are set forth in Exhibit A attached hereto and by this reference incorporated herein.

Sincerely,

*Bruno Hegner*

Bruno Hegner  
Attorney-In-Fact

**RESOLUTION COPPER MINING LLC.**

Telephone 602-956-0223

Cc: file

RECEIVED  
B.L.M. AZ STATE OFFICE  
2005 AUG 15 A 10:51  
PHOENIX, ARIZONA

ENTERED IN CO'PUTER

10/25/05 mjt

**United States Department of the Interior**  
**Bureau of Land Management**  
 BUSINESS & SUPPORT SVCS DIV  
 222 N CENTRAL AVE  
 PHOENIX, AZ 85004 -2203  
 Phone: (602) 417-9200

<b>Receipt</b>	
<b>No:</b>	<b>1128508</b>

**Transaction #:** 1167522  
**Date of Transaction:** 08/15/2005

<b>CUSTOMER:</b>	RESOLUTION COPPER MINING LLC 2525 E ARIZONA BILTMORE CIR C-135 PHOENIX, AZ 85016
------------------	---

LINE #	QTY	DESCRIPTION	REMARKS	UNIT PRICE	TOTAL
1	1.00	LOCATABLE MINERALS / MINING CLAIMS-NOT NEW-UNADJUD, ONE AUTH NO. ONLY / MINING CLAIM MONEY RECEIVED (455) CASES: AMC60069/\$111750.00	MAINT 2006/894	- n/a -	1750.00
<b>TOTAL:</b>					<b>\$111,750.00</b>

PAYMENT INFORMATION					
1	<b>AMOUNT:</b>	\$111,750.00	<b>ESTIMATED:</b>	N/A	
	<b>TYPE:</b>	CHECK	<b>RECEIVED:</b>	08/15/2005	
	<b>CHECK NO:</b>	00003469			
	<b>NAME:</b>	RESOLUTION COPPER MINING LLC 2525 E ARIZONA BILTMORE CIR C-135 PHOENIX AZ 85016			

REMARKS

This receipt was generated by the automated BLM Collections and Billing System and is a paper representation of a portion of the official electronic record contained therein.



**PLEASE NOTE:**

**Original document (24 Pgs.)  
is in the first lead file number  
listed which is AMC60069**

August 19, 2004

United States Department of Interior  
Bureau of Land Management  
Records Section  
222 North Central Avenue  
Phoenix, Arizona 85011

60069  
356180  
**355529**  
359395  
355456  
347702  
348024  
356884

111  
Amc 45684  
46919  
312984  
315168  
316548  
362903  
AMC 361010  
356933

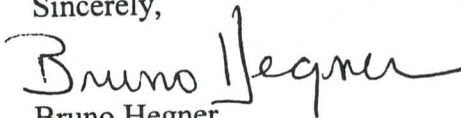
**ANNUAL CLAIM MAINTENANCE FEES for 2004/2005,  
By SWIFT CURRENT LAND AND CATTLE LLC.**

To Whom It May Concern:

The Final Rule as published in the Federal Register implements provisions of the Interior Department and related agencies, Appropriations Act of 1993 (the "Act") that requires an annual rental fee of \$125.00 (from \$100.00 in 2003 and prior) for each unpatented mining claim and site located and held under the General Mining Law of 1872.

This will serve as notice that **Swift Current Land and Cattle LLC.**, whose address for purposes of this filing is 2525 East Arizona Biltmore Circle, Suite 135, Phoenix, Arizona 85016, intends to hold the mining claims and /or mill sites described in Exhibit A attached hereto for the assessment years 2004/2005, by payment of the annual claim maintenance fee of \$125.00 per claim or site. Payment of **\$5,125.00** is made herewith for such assessment year for each of the claims and sites. The name, BLM serial number, book and page or index number of recording of the location notice is official records of Pinal County, Arizona, of which are set forth in Exhibit A attached hereto and by this reference incorporated herein.

Sincerely,



Bruno Hegner  
Chief Operating Officer  
**Swift Current Land and Cattle LLC.**

Telephone 602-956-0223

Cc: file

111  
512  
RECEIVED  
D.L.M. AZ STATE OFFICE  
2004 AUG 24 A 9:42  
PHOENIX, ARIZONA

**ENTERED IN COMPUTER**

10/29/04 MHT

**United States Department of the Interior**  
**Bureau of Land Management**  
 BUSINESS & SUPPORT SVCS DIV  
 222 N CENTRAL AVE  
 PHOENIX, AZ 85004 -2203  
 Phone: (602) 417-9200

<b>Receipt</b>	
<b>No:</b>	<b>935863</b>

**Transaction #:** 970182  
**Date of Transaction:** 08/24/2004

<b>CUSTOMER:</b>	RESOLUTION COPPER MINING 2525 ARIZONA BILTMORE CIR STE C-135 PHOENIX, AZ 85016
------------------	---

LINE #	QTY	DESCRIPTION	REMARKS	UNIT PRICE	TOTAL
1	1.00	LOCATABLE MINERALS / MINING CLAIMS-NOT NEW-UNADJUD,ONE AUTH NO. ONLY / MINING CLAIM MONEY RECEIVED (455) CASES: AMC60069/\$117375.00	MAINT 2005 (939)	- n/a -	117375.00
2	1.00	LOCATABLE MINERALS / MINING CLAIMS-NOT NEW-UNADJUD,ONE AUTH NO. ONLY / MINING CLAIM MONEY RECEIVED (455) CASES: AMC60069/\$4695.00	<i>WJ</i> AMEND (939)	- n/a -	4695.00
<b>TOTAL:</b>					<b>\$122,070.00</b>

PAYMENT INFORMATION		
1	<b>AMOUNT:</b> \$121,320.00	<b>POSTMARKED:</b> N/A
	<b>TYPE:</b> CHECK	<b>RECEIVED:</b> 08/24/2004
	<b>CHECK NO:</b> 2200	
	<b>NAME:</b> RESOLUTION COPPER MINING 2525 ARIZONA BILTMORE CIR STE C-135 PHOENIX AZ 85016	
2	<b>AMOUNT:</b> \$750.00	<b>POSTMARKED:</b> N/A
	<b>TYPE:</b> CHECK	<b>RECEIVED:</b> 08/24/2004
	<b>CHECK NO:</b> 804	
	<b>NAME:</b> MEADN, DAN 13592 N WIDE VIEW DR ORO VALLEY AZ 85737	

**LEAD FILE NUMBERS**

AMC 60069; 347702; 348024

AMC 355456; 355529; 356180

AMC 356865; 356884; 356933

AMC NUMBER (S)	AMOUNT	LEAD FILE NUMBER
60069	100	60069
60083-60126	4400	"
60129-60133	500	"
60136	100	"
60141-60185	4500	"
60187-60193	700	"
60195-60201	700	"
60203-60216	1400	"
60218-60232	1500	"
60238-60239	200	"
60244-60286	4300	"
60288-60316	2900	"
60362-60367	600	"
60389-60392	400	"
60394-60409	1600	"
60433-60453	2100	"
347702-347908	20700	347702
348024-348176	15300	348024
355456-355477	2200	355456
355529-355536	800	355529
356180-356203	2400	356180
356865-356872	800	356865
356884-356897	1400	356884
356933	100	356933
<b>GRAND TOTAL:</b>	<b>\$ 69,700</b>	<b>ENTERED INTO COMPUTER</b>

8/26/2003 PR

# BHP COPPER

August 14 2003

UNITED STATES DEPARTMENT OF INTERIOR  
BUREAU OF LAND MANAGEMENT  
RECORDS SECTION  
222 NORTH CENTRAL AVENUE  
PHOENIX, ARIZONA 85011

RECEIVED  
BLM. AZ STATE OFFICE  
2003 AUG 14 A 10:21  
PHOENIX, ARIZONA

To Whom It May Concern:

The Final Rule as published in the Federal Register implements provisions of the Interior Department and related agencies, Appropriations Act of 1993 (the "Act") that requires an annual rental fee of \$100.00 for each unpatent mining claim and site located and held under the General Mining Law of 1872.

The Omnibus Budget Reconciliation Act of 1993 requires a \$100.00 maintenance fee for each unpatent mining claim. The fee requirements apply to the assessment year 1995/1996, and remains in effect through the year 2003/2004.

Therefore, BHP/Billiton Copper Inc. (fka Magma Copper Company) submits a check payable to the Bureau of Land Management in the amount of \$69,800.00, which represents \$100.00 per claim as rental fee as shown on Exhibit "A", attached hereto and made a part hereof.

Sincerely,



Bill Gray  
Operations Manager  
BHP/Billiton

Cc: file

**ENTERED INTO COMPUTER**

8/26/2003 PB



**EXHIBIT A**

Claim, Book, Page

Section  
Township  
Range

AMC Number.

Name of Claim	Book of Records	Page	G&SRB&M Section	T	R	AMC
Red Brick 1 (Placer)	38	262	NW1/4 4	2S	12E	60069
Apex	32	346	SW1/4 25	1S	12E	60083
Location 2	39	261				
Amended	41	72				
Ash No. 1	40	272	SE1/4 25	1S	12E	60084
Ash No. 6	40	276	NE1/4NWV1/4 29	1S	13E	60085
Ash No. 8	40	278	NE1/4SE1/4SW1/4NW1/4 30	1S	13E	60086
			SW1/4NW1/4 29	1S	13E	
Ash No. 9	40	279	NE1/4SE1/4 25	1S	12E	60087
			S1/4NW1/4 30	1S	13E	
Ash No. 10	40	280	NE1/4SE1/4 25	1S	12E	60088
Ash No. 11	40	281	NE1/4 25	1S	12E	60089
Ash No. 12	40	282	NE1/4 25, NW1/4 30	1S	12E	60090
Ash No. 13	40	283	NW1/4NE1/4 30, NW1/4 29	1S	13E	60091
Ash No. 14	40	284	NW1/4 29	1S	13E	60092
Ash No. 15	40	285	NW1/4NE1/4 29	1S	13E	60093
Ash No. 16	40	290	NW1/4NE1/4SE1/4SW1/4 25	1S	12E	60094
Amended	42	179				
Ash No. 17	Dkt362	255	NE1/4 29	1S	13E	60095
Ash No. 18	Dkt362	256	NW1/4NE1/4 29	1S	13E	60096
Ash No. 19	Dkt 362	257	NW1/4 29	1S	13E	60097
Ash No. 20	Dkt362	258	NW1/4 29	1S	13E	60098
Ash No. 21	Dkt362	259	NW1/4 29	1S	13E	60099
Ash No. 22	Dkt362	260	NW1/4NE1/4 30	1S	13E	60100
Ash No. 23	Dkt 362	261	NE1/4 30	1S	13E	60101
Ash No. 24	Dkt362	262	NW1/4NE1/4 30	1S	13E	60102
Ash No. 25	Dkt362	263	NW1/4 30	1S	13E	60103
			NE1/4 25	1S	12E	
Ash No. 26	Dkt362	264	NE1/4 25	1S	12E	60104
Ash No. 27	Dkt362	265	NE1/4 25	1S	12E	60105
Ash No. 28	Dkt362	266	NE1/4 25	1S	12E	60106
Ash No. 29	Dkt 362	267	NW1/4NE1/4 25	1S	12E	60107

**ENTERED INTO COMPUTER**

8/26/2003 PB

PHOENIX ARIZONA  
 2003 AUG 14 A 10: 23  
 SEARCHED  
 INDEXED  
 SERIALIZED  
 FILED  
 STATE OFFICE

**EXHIBIT A**

**Section  
Township  
Range**

**RECEIVED AMC Number**

**Claim, Book, Page**

Claim, Book, Page	Dkt	Section	Township	Range	RECEIVED	AMC Number
Russ No. 8	Dkt687	360	NW1/4	25	D.L.M. AZ STATE	60108
Russ No. 9	Dkt687	361	NW1/4	25	IS 12E	60109
Russ No. 10	Dkt 687	362	NW1/4	25	2003 AUG 14 IS A 10-23	60110
Russ No. 11	Dkt687	363	NW1/4	25	IS 12E	60111
Russ No. 12	Dkt687	364	NW1/4NE1/4	25	PHOENIX, ARIZONA IS 12E	60112
Russ No. 13	Dkt687	365	NE1/4 26,SE1/4 23		IS 12E	60113
Russ No. 14	Dkt687	366	NE1/4 26,SE1/4 23		IS 12E	60114
Russ No. 15	Dkt687	367	NW1/425,NE1/426,SE1/423,SW1/424		IS 12E	60115
Russ No. 16	Dkt687	368	NW1/4 25,SW1/4 24		IS 12E	60116
Russ No. 17A	Dkt693	225	NW1/4 25,SW1/4 24		IS 12E	60117
Russ No. 18A	Dkt693	226	NW1/4 25,SW1/4 24		IS 12E	60118
Russ No. 19A	Dkt693	227	NW1/4 25,SW1/4 24		IS 12E	60119
Russ No. 20A	Dkt693	228	SE1/4SW1/4 24,NW1/4NE1/4 25		IS 12E	60120
Russ No. 21	Dkt687	373	SE1/4 24.NE1/4 25		IS 12E	60121
Russ No. 22	Dkt687	374	SE <sup>1</sup> / <sub>4</sub> 24,NE1/4 25		IS 12E	60122
Russ No. 23	Dkt687	375	SE1/4 24,NE1/4 25		IS 12E	60123
Russ No. 24	Dkt687	376	SE1/4 24,NE1/4 25		IS 12E	60124
			SW1/4 19,NW1/4 30		IS 13E	
Black Foot No. 1	F	351	SW1/4SE1/4	25	IS 12E	60125
Black Rock No. 1		37	621	SW1/4 25	IS 12E	60201
Amended		41	73			
Hard Rock N. 8	H	461	SE1/4	36	IS 12E	60126
DAN 6		2002	873	SE <sup>1</sup> / <sub>4</sub> SW <sup>1</sup> / <sub>4</sub> 36	IS 12E	356185
DAN 7		2002	874	SE1/4SW1/4 36	IS 12E	356186
Hard Rock No. 13		39	43	SE <sup>1</sup> / <sub>4</sub> 36	IS 12E	60129
Hard Rock No. 14		39	44	SE1/4 36	IS 12E	60130
Monarch No. 1	F	354	SE1/4SW1/4	36	IS 12E	60131
Nadene		39	260	SE1/4 36	IS 12E	60132
Amended		41	75			
Nadene No. 1		33	396	SE1/4 36	IS 12E	60133
Amended		41	74			
Oak No. 9		34	69	NW1/4SE <sup>1</sup> / <sub>4</sub> SW <sup>1</sup> / <sub>4</sub> 31,SW1/4NW1/4 32	IS 13E	60136
Oak No. 18		34	391	SW1/4 32	IS 13E	60141
Oak No. 19		34	392	SW1/4 32	IS 13E	60142
Oak No. 20		34	393	SW1/4, 32	IS 13E	60143
Amended		2002	66912			
Oak No. 21		34	394	SW1/4 32,SE1/4SW1/4 31	IS 13E	60144
Oak No. 22		34	395	SW1/432,SE1/4SW1/431	IS 13E	60145
Oak No. 23		34	396	SW1/432,SE1/4SW1/431	IS 13E	60146

**ENTERED INTO COMPUTER**

**EXHIBIT A**

**Section  
Township**

**Claim, Book, Page**

**Range**

**AMC Number**

Claim, Book, Page	Range	Section	Township	AMC Number
Oak No. 24	34	397	SE1/436 RECEIVED P. M. AZ STATE OFFICE	1S 12E 60147
			SW1/431	1S 12E
Oak No. 25	34	398	SE1/436 AUG 14 A 10:23	1S 12E 60148
			SW1/431	1S 13E
Oak No. 26	34	399	SE1/436 PHOENIX, ARIZONA	1S 12E 60149
			SW1/431	1S 13E
Oak No. 27	34	400	SE1/436	1S 12E 60150
			SW1/431	1S 13E
Pine No. 1	Dkt717	441	NW1/4SW1/436	1S 12E 60151
Pine No. 2	Dkt717	442	NW1/4NE1/4SE1/4SW1/436	1S 12E 60152
Pine No. 3	Dkt717	443	NE1/4SE1/436	1S 12E 60153
Pine No. 4	Dkt717	444	NE1/4SE1/436	1S 12E 60154
Pine No. 5	Dkt717	445	NE1/4SE1/436	1S 12E 60155
Pine No. 6	Dkt717	446	NE1/4SE1/436	1S 12E 60156
Pine No. 7	Dkt717	447	NE1/4SE1/436	1S 12E 60157
			NW1/4SW1/431	1S 13E
Pine No. 8	Dkt717	448	NE1/436	1S 12E 60158
			NW1/431	1S 13E
Pine No. 9	Dkt717	449	NE1/436	1S 12E 60159
			NW1/431	1S 13E
Oak No. 33	Dkt198	499	NE1/429	1S 13E 60160
Oak No. 34	Dkt198	500	NE1/429	1S 13E 60161
Oak No. 35	Dkt198	501	NE1/429,NW1/428	1S 13E 60162
Oak No. 36	Dkt198	502	NW1/428	1S 13E 60163
Oak No. 37	Dkt198	503	NW1/428	1S 13E 60164
Oak No. 38	Dkt198	504	NW1/4SW1/428	1S 13E 60165
Oak No. 38 Amended	2001-030896		NW1/4SW1/428	1S 13E 60165
Oak No. 38A	2001-030897		SW1/428	1S 13E 355530
Oak No. 39A	2001-030890		SW1/428	1S 13E 355531
Oak No. 40A	2001-030892		SE1/429	1S 13E 355532
Oak No. 41A	2001-030894		SE1/429	1S 13E 355533
Oak No. 39	Dkt198	505	NW1/4SW1/428	1S 13E 60166
Oak No. 39 Amended	2001-030889		NW1/4SW1/428	1S 13E 60166
Oak No. 40	Dkt198	506	NW1/4SW1/428,NE1/4SE1/429	1S 13E 60167
Oak No. 40 Amended	2001-030891		NW1/4SW1/428NE1/4SE1/429	1S 13E 60167
Oak No. 41	Dkt198	507	NE1/4SE1/429	1S 13E 60168
Oak No. 41 Amended	2001-030893		NE1/4SE1/429	1S 13E 60168
Oak No. 42	Dkt198	508	NE1/4SE1/429	1S 13E 60169
Oak No. 42 Amended	2001-030895		NE1/4SE1/429	1S 13E 60169

EXHIBIT A

Section  
Township

Claim, Book, Page

RECEIVED  
PHOENIX, ARIZONA

AMC Number

2003 AUG 14 A 10:23  
PHOENIX, ARIZONA

Claim, Book, Page	Dktl	Section	Township	Range	Meridian	AMC Number
Oak No. 43	Dktl98	509	NE1/4	2S	13E	60170
Oak No. 44	Dktl98	510	NE1/432	1S	13E	60171
Palace No. 1	39	262	NW1/4SW1/425	1S	12E	60172
Amended	41	71				
Ace	Dktl42	524	NE1/4	2S	12E	60173
Amended	2002	66913				
Ace 1	Dktl42	525	NE1/41	2S	12E	60174
Ace 2	Dktl42	526	NE1/41	2S	12E	60175
			SW1/432	1S	13E	
Ace 3	Dktl42	527	NE1/4SE1/41	2S	12E	60176
Ace 4	Dktl42	528	NE1/4SE1/41	2S	12E	60177
Ace 5	Dktl42	529	NE1/4SE1/41	2S	12E	60178
			NW1/4SW1/46	2S	13E	
Ace 6	Dktl42	530	SE1/41	2S	12E	60179
			SW1/46	2S	13E	
Alto	39	611	NW1/4, 1	2S	12E	60180
Amended	2002	66914				
Alto No. 1	39	612	NW1/4, 1	2S	12E	60181
Amended	2002	66915				
Alto No. 2	39	613	NW1/41	2S	12E	60182
Amended	2002	66916				
Alto No. 3	39	614	NW1/41	2S	12E	60183
Amended	2002	66917				
Alto No. 4	39	615	NW1/4SW1/41	2S	12E	60184
Alto No. 5	39	616	SW1/41	2S	12E	60185
Alto No. 7	39	618	NW1/4NE1/4SE1/4SW1/41	2S	12E	60187
Alto No. 8	39	619	NW1/4, 1	2S	12E	60188
Amended	2002	66918				
Alto No. 9	39	620	NW1/4, 1	2S	12E	60189
Amended	2002	66919				
Alto No. 10	39	621	NW1/4, 1	2S	12E	60190
Amended	2002	66920				
Alto No. 11	39	622	NW1/4NE1/41	2S	12E	60191
Arizona	39	396	SW1/42,NWV1/411	2S	12E	60192
Big Ledge	30	292	NE1/4SE1/42	2S	12E	60193
Amended	41	190				
DAN 1	2002	868	SE1/43	2S	12E	356180

ENTERED INTO COMPUTER

8/26/2003 PB

24



EXHIBIT A

Section  
Township

Claim, Book, Page

Range

AMC Number

WesNo.	Claim, Book, Page	Range	Section	Township	AMC Number
WesNo. 1	Dkt711	280	NW1/426	1S 12E	60195
WesNo.2	Dkt711	281	NW1/4NE1/426	1S 12E	60196
Brooklyn	25	12	SE 2003	2S 12E	60197
Amended 1	1	150			
Amended 2	40	36	PHOENIX, ARIZONA		
Chicago	F	364	SW1/42	2S 12E	60198
Amended	39	399			
Gardner	24	289	NW1/4SW1/42,NE1/4SE1/43	2S 12E	60199
Amended 1	34	181			
Amended 2	Dkt246	20			
Gussie	24	159	NW1/4SW1/42	2S 12E	60200
Amended	34	184			
Hard Rock No. 2	H	455	NE1/42	2S 12E	60203
Amended	41	193			
Hard Rock No. 6	H	457	SW1/41,NE1/4SE1/42	2S 12E	60204
Hard Rock No. 7	H	460	NE1/42	2S 12E	60205
Hard Rock No. 11	36	60	NW1/4SW1/41,NE1/4SE1/42	2S 12E	60206
Hard Rock No. 12	36	61	NE1/42,NW1/41	2S 12E	60207
Horn Silver	30	293	NE1/42	2S 12E	60208
Amended	41	191			
Horn Silver No. 1	30	293	NE1/42	2S 12E	60209
Amended	41	195			
Jane	41	192	NE1/42	2S 12E	60210
Johnnie (Little Johnnie)	23	229	NW1/42,NE1/43	2S 12E	60211
Amended (Johnnie)	34	185			
Katie	34	194	NW1/42,NE1/43	2S 12E	60212
Amended	Dkt 246	21			
Legal-Tender	23	391	NE1/4NW1/42	2S 12E	60213
Amended 1	35	472			
Amended 2	41	189			
Libbie	24	88	SW1/42	2S 12E	60214
Amended 1	1	373			
Amended 2	34	186			
Libbie #1 (No. 1)	F	357	SW1/42	2S 12E	60215
Amended (Libbie #1)	34	187			
Libbie #2 (No. 2)	F	358	SW1/42	2S 12E	60216
Amended (Libbie #2)	34	188			
DAN 24	2002	891	NW1/4NE1/42	2S 12E	356203
Maggie	39	397	NW1/42	2S 12E	60218
Michigan	F	365	SW1/42	2S 12E	60219

EXHIBIT A

Section  
Township  
Range

AMC Number

Claim, Book, Page

Claim, Book, Page	Section	Township	Range	AMC Number
Amended	39	400		
New York	25	13	SE1/42	2S 12E 60220
Amended 1	1	151		
Amended 2	40	35		
Rube	24	357	SW1/42	2S 12E 60221
Amended	34	189		
Ruby	24	160	NW1/4SW1/42	2S 12E 60222
Amended 1	1	208		
Amended 2	34	190		
Sallie	34	195	NW1/42,NE1/43	2S 12E 60223
Apache Leap	26	353	SW1/41,SE1/42	2S 12E 60224
Cobre Verde	39	213	NW1/4NE1/411	2S 12E 60225
Cobre Verde No. 1	20	472	NW1/4NE1/411	2S 12E 60226
Amended	1/AM/MI	252		
Connecting Link	21	90	SW1/41,NW1/4NE1/412	2S 12E 60227
Amended 1	1/AM/MI	230		
Amended 2	1/AM/MI	313		
Connecting Link No. 1	21	91	NW1/4NE1/411	2S 12E 60228
Amended	1/AM/MI	204		
Connecting Link No. 2	21	93	NE1/411,SE1/42	2S 12E 60229
Amended	1/AM/MI	205		
Connecting Link No. 3	21	95	NE1/411,SE1/42	2S 12E 60230
Amended	1/AM/MI	206		
Connecting Link No. 4	21	97	NE1/411,NW1/412,SE1/42	2S 12E 60231
Amended	1/AM/MI	207		
Dacite	39	57	SW1/41	2S 12E 60232
DAN 8	2002	875	SW1/4SE1/41,NE1/412	2S 12E 356187
DAN 9	2002	876	SE1/4SW1/41,NE1/412	2S 12E 356188
DAN 10	2002	877	SE1/41	2S 12E 356189
			NW1/47	2S 13E
DAN 17	2002	884	SW1/41	2S 12E 356196
DAN 18	2002	885	SW1/4SE1/41	2S 12E 356197
Dacite No. 12	39	69	SE1/412	2S 12E 60238
			SW1/47	2S 13E
Dacite No. 13	39	70	SW1/47	2S 13E 60239
DAN 19	2002	886	NW1/411	2S 12E 356198
DAN 2	2002	869	SE1/42	2S 12E 356181
San Juan	D	42	SE1/4SW1/42	2S 12E 60244
South Syndicate No. 1	40	256	SE1/41	2S 12E 60245
South Syndicate No. 2	40	259	SE1/41	2S 12E 60246

**EXHIBIT A**

**Section  
Township  
Range**

**Claim, Book, Page**

RECEIVED

**AMC Number**

RECEIVED  
S.L.M. AZ STATE OFFICE

2003 AUG 14 A 10:23

PHOENIX, ARIZONA

Claim, Book, Page			Section Township Range	AMC Number
South Syndicate No. 3	40	260	SE1/41	12E 60247
South Syndicate No. 4	40	261	SE1/41	2S 12E 60248
			SW1/46,NW1/47	13E
South Syndicate No. 5	40	262	SW1/46	2S 13E 60249
			SE1/41	12E
Sun #2	DktS09	313	NW1/4NE1/432	1S 13E 60250
Sun #3	Dkt509	314	NE1/432	1S 13E 60251
Sun #4	Dkt 509	315	NW1/4NE1/4SW1/4SE1/432	1S 13E 60252
Sun #5	Dkt509	316	NE1/42	1S 13E 60253
Sun #6	Dkt509	317	SW1/4SE1/432	1S 13E 60254
Sun #7	Dkt509	318	SE1/432	1S 13E 60255
Sun #8	Dkt509	319	SW1/4SE1/432	1S 13E 60256
Sun #9	DktS09	320	SE1/432	1S 13E 60257
Sun #10	Dkt509	321	SW1/4SE1/432	1S 13E 60258
Sun #11	Dkt 509	322	SE1/432	1S 13E 60259
Sun #12	Dkt509	323	SW1/4SE <sup>1/4</sup> 32	1S 13E 60260
Sun #13	Dkt509	324	SE1/42	1S 13E 60261
Sun #14	Dkt509	325	NW1/46	2S 13E 60262
			NE1/41	2S 12E
Sun #15	Dkt509	326	NW1/4NE1/46	2S 13E 60263
			SE1/432	1S 13E
Sun #16	Dkt509	327	NW1/46	2S 13E 60264
			NE1/41	2S 12E
Sun #17	Dkt509	328	NW1/4NE1/46	2S 13E 60265
Sun #18	Dkt509	329	NW1/46	2S 13E 60266
			NE1/41	2S 12E
Sun #19	Dkt509	330	NW1/4NE1/46	2S 13E 60267
Sun #20	Dkt509	331	NW1/46	2S 13E 60268
Sun #21	Dkt509	332	NW1/4NE1/46	2S 13E 60269
Sun #22	Dkt509	333	NW1/4SW <sup>1/4</sup> 46	2S 13E 60270
			SEV1/41	2S 12E
Sun #23	Dkt 509	334	NW1/4NE1/4SE1/4SW1/46	2S 13E 60271
Sun #24	Dkt509	335	SW1/46	2S 13E 60272
Sun #25	Dkt509	336	SW1/4SE <sup>1/4</sup> 46	2S 13E 60273
Sun #26	Dkt 509	337	SW1/46	2S 13E 60274
Sun #27	Dkt509	338	SW1/4SE1/46	2S 13E 60275
Sun #28	Dkt 509	339	SW1/4SE1/46	2S 13E 60276
Sun #29	Dkt509	340	SE1/46	2S 13E 60277
Sun #30	Dkt 509	341	SE1/46	2S 13E 60278

**ENTERED INTO COMPUTER**

8/26/2003 PB

32

EXHIBIT A

Section  
Township

Range

AMC Number

Claim, Book, Page

Claim, Book, Page	Dkt	Range	Section	AMC Number
Sun #31	Dkt509	342	SE1/46	2S 13E 60279
Sun #32	Dkt509	343	SE1/4NE1/46	2S 13E 60280
Sun #33	Dkt509	344	NE1/46	2S 13E 60281
Sun #34	Dkt509	345	NE1/46	2S 13E 60282
Sun #35	Dkt509	346	NE1/46	2S 13E 60283
Sun #36	Dkt509	347	NE1/46	2S 13E 60284
			SE1/432,SW1/4,33	1S 13E
Sun #37	Dkt509	348	SE1/432.SW1/433	1S 13E 60285
Sun #38	Dkt509	349	SE1/42.SW1/433	1S 13E 60286
Sun #40	Dkt509	351	SW1/4SE1/433	1S 13E 60288
Sun #41	Dkt509	352	SW1/4SE1/433	1s 13E 60289
Sun #44	Dkt509	355	SE1/433	1s 13E 60290
Sun #45	Dkt509	356	SE1/433	1s 13E 60291
Sun #48	Dkt509	359	SE1/433,SW1/434	1s 13E 60292
Sun #49	Dkt509	360	SE1/433,SW1/434	1s 13E 60293
Sun #52	Dkt 509	363	NW1/428	1s 13E 60294
Sun #53	Dkt 509	364	NW1/428	1s 13E 60295
Sun #54	Dkt509	365	NW/4NE1/428	1S 13E 60296
Sun #55	Dkt 509	366	NE1/428	1S 13E 60297
Sun #56	Dkt509	367	NE1/428	1S 13E 60298
Sun #57	Dkt509	368	NE1/428	1S 13E 60299
Sun #58	Dkt509	369	NE1/428,NW1/427	1S 13E 60300
Sun #59	Dkt 509	370	NW1/427	1S 13E 60301
Sun #60	Dkt509	371	NW1/427	1S 13E 60302
Sun #61	Dkt509	372	NW1/427	1S 13E 60303
Sun #62A (new claim)	2001	899	SW1/428	1S 13E 355534
Sun #63A (new claim)	2001	901	SW1/428	1S 13E 355535
Sun #64A (new claim)	2001	903	SW&SE1/428	1S 13E 355536
Sun #62	Dkt509	373	SW1/4NW1/428	1S 13E 60304
Sun #62 Amended	2001	898	SW1/4NW1/428	1S 13E 60304
Sun #63	Dkt509	374	SW1/4NW1/428	1S 13E 60305
Sun #63 Amended	2001	900	SW1/4NW1/428	1S 13E 60305
Sun #64	Dkt 509	375	SE1/4SW1/4NW1/4NE1/428	1S 13E 60306
Sun #64 Amended	2001	902	SE1/4SW1/4NW1/4NE1/428	1S 13E 60306
Sun #65	Dkt509	376	SE1/4NE1/428	1S 13E 60307
Sun #65 Amended	2001	904	SE1/4NE1/428	1S 13E 60307
Sun #66	Dkt509	377	SE1/4NE1/428	1S 13E 60308
Sun #66 Amended	2001	905	SE1/4NE1/428	1S 13E 60308
Sun #67	Dkt509	378	SE1/4NE1/428	1S 13E 60309
Sun #67 Amended	2001	906	SE1/4NE1/428	1S 13E 60309

RECEIVED  
D.L.M. AZ STATE OFFICE

2003 AUG 14 A 10:23

PHOENIX, ARIZONA

EXHIBIT A

Section  
Township

Claim, Book, Page

Range

AMC Number

RECEIVED  
2003 AUG 14 A 10:23  
STATE OFFICE

2003 AUG 14 A 10:23

PHOENIX, ARIZONA

Claim, Book, Page	Dkt	Range	Section	AMC Number
Sun #68	Dkt509	379	SE1/4NE1/4, SW1/4	1S 13E 60310
Sun #69	Dkt 509	380	SW1/4NW1/427	1S 13E 60311
Sun #70	Dkt509	381	SW1/4NW1/427	1S 13E 60312
Sun #71	Dkt509	382	SW1/4NW1/427	1S 13E 60313
Sun #42A	Dkt736	743	SW1/4SE1/4	1S 13E 60314
Sun #46 A	Dkt736	744	SE1/433	1S 13E 60315
Sun #50A	Dkt736	745	SE1/433, SW1/434	1S 13E 60316
DAN 5	2002	872	NW1/4SW1/412, NEWSE1/411	2S 12E 356184
Annex	38	118	NW1/41, NE1/411	2S 12E 60362
Apes	38	117	NW1/412, NE1/411	2S 12E 60363
Broken Hill No. 1	38	157	SW1/4SE1/411	2S 12E 60364
Cobre Verde No. 2	20	474	NW1/4NE1/411	2S 12E 60365
Amended	1/AM/MI	253		
Cobre Verde No. 3	20	605	SE1/4SW1/4NW1/4NE1/411	2S 12E 60366
Copper Bell Amended	38	116	NW1/412	2S 12E 60367
DAN 11	2002	878	NE1/412	2S 12E 356190
DAN 12	2002	879	NE1/412	2S 12E 356191
DAN 13	2002	880	SE1/41, NE1/412	2S 12E 356192
DAN 14	2002	881	NE1/4SE1/412	2S 12E 356193
DAN 15	2002	882	NE1/4SE1/412	2S 12E 356194
			SW1/47	2S 13E
DAN 16	2002	883	NE1/412	2S 12E 356195
			NW1/4SW1/47	2S 13E
DAN 20	2002	887	SW1/411	2S 12E 356199
DAN 21	2002	888	NW1/4SW1/411	2S 12E 356200
DAN 22	2002	889	NW1/4SW1/411	2S 12E 356201
DAN 23	2002	890	NW1/4SW1/411	2S 12E 356202
DAN 4	2002	871	SE1/4NE1/411	2S 12E 356183
Illinois (Illinois)	26	221	NE1/411	2S 12E 60389
Amended (Illinois)	1/AM/MI	265		
Indiana	F	572	NE1/411	2S 12E 60390
Iowa	F	573	NE1/411	2S 12E 60391
Lead Hill	21	272	NE1/4SE1/411	2S 12E 60392
DAN 3	2002	870	SW1/411	2S 12E 356182
South Syndicate No. 6	40	263	SE1/41, NE1/412	2S 12E 60394
			NW1/47	2S 13E
South Syndicate No. 7	40	264	NW1/47	2S 13E 60395
South Syndicate No. 8	40	265	NW1/47	2S 13E 60396
South Syndicate No. 9	40	266	NW1/4NE1/4, SW1/46	2S 13E 60397

ENTERED INTO COMPUTER

34

**EXHIBIT A**

**Section  
Township  
Range**

**AMC Number**

**Claim, Book, Page**

Claim, Book, Page			Section Township Range	AMC Number
South Syndicate No. 10	40	267	NW $\frac{1}{4}$ SW $\frac{1}{4}$ RECEIVED M.L.M. AZ STATE OFFICE	2S 13E 60398
South Syndicate No. 11	40	268	NW $\frac{1}{4}$ NE $\frac{1}{4}$ SE $\frac{1}{4}$ SW $\frac{1}{4}$	2S 13E 60399
South Syndicate No. 12	40	269	NW $\frac{1}{4}$ NE $\frac{1}{4}$ SE $\frac{1}{4}$ SW $\frac{1}{4}$ 2003 AUG 14 A 10:23	2S 13E 60400
Touch Not No. 2	20	582	NE $\frac{1}{4}$ SE $\frac{1}{4}$ 12	2S 12E 60401
Amended	1/AM7MI	315	PHOENIX, ARIZONA	
Extension No. 1A	968	22	SW $\frac{1}{4}$ 7	2S 13E 60402
Extension No. 2	40	410	SW $\frac{1}{4}$ SE $\frac{1}{4}$ 7	2S 13E 60403
Extension No. 3	40	411	NE $\frac{1}{4}$ 7	2S 13E 60404
Extension No. 4	40	409	SW $\frac{1}{4}$ ,7,NW $\frac{1}{4}$ 18	2S 13E 60405
Extension No. 5	40	412	SW $\frac{1}{4}$ 7,NW $\frac{1}{4}$ 18	2S 13E 60406
Extension No. 6	40	413	SW $\frac{1}{4}$ 7,NW $\frac{1}{4}$ NE $\frac{1}{4}$ 18	2S 13E 60407
Extension No. 7	40	414	SW $\frac{1}{4}$ SE $\frac{1}{4}$ NE $\frac{1}{4}$ 18	2S 13E 60408
Extension No. 8	40	415	SW $\frac{1}{4}$ 7,NE $\frac{1}{4}$ 18	2S 13E 60409
Extension No. 31	610	71	SE $\frac{1}{4}$ 7,NE $\frac{1}{4}$ 18	2S 13E 60433
Extension No. 32	610	72	SE $\frac{1}{4}$ 7	2S 13E 60434
Extension No. 33	610	73	SE $\frac{1}{4}$ NE $\frac{1}{4}$ 7	2S 13E 60435
Extension No. 34	610	74	SE $\frac{1}{4}$ NE $\frac{1}{4}$ 7	2S 13E 60436
Extension No. 35	610	75	NE $\frac{1}{4}$ 7	2S 13E 60437
Extension No. 36	610	76	NE $\frac{1}{4}$ 7	2S 13E 60438
Extension No. 37	610	77	NE $\frac{1}{4}$ 7	2S 13E 60439
Extension No. 38	610	78	NE $\frac{1}{4}$ 7	2S 13E 60440
Extension No. 39	610	79	NE $\frac{1}{4}$ 7,SE $\frac{1}{4}$ 6	2S 13E 60441
Extension No. 40	610	80	NE $\frac{1}{4}$ 7,SE $\frac{1}{4}$ 6	2S 13E 60442
Extension No. 41	610	81	NE $\frac{1}{4}$ 7,SE $\frac{1}{4}$ 6	2S 13E 60443
East No. 3	Dkt566	182	NW $\frac{1}{4}$ 32	1S 13E 60444
East No. 4	Dkt 566	184	NW $\frac{1}{4}$ NE $\frac{1}{4}$ 32	1S 13E 60445
East No. 5	Dkt566	186	NE $\frac{1}{4}$ 32	1S 13E 60446
East No. 8	Dkt566	192	SW $\frac{1}{4}$ 29,NW $\frac{1}{4}$ 32	1S 13E 60447
East No. 8 -2nd Amended	2001	884	SW $\frac{1}{4}$ 1/429,NW $\frac{1}{4}$ 1/432	1S 13E 60447
East No. 9	Dkt 566	194	SW $\frac{1}{4}$ SE $\frac{1}{4}$ 29,NW $\frac{1}{4}$ NE $\frac{1}{4}$ 32	1S 13E 60448
East No. 9 -2nd Amended	2001	885	SW $\frac{1}{4}$ 1/4SE $\frac{1}{4}$ 1/429NW $\frac{1}{4}$ 1/4NE $\frac{1}{4}$ 1/432	1S 13E 60448
East No. 9A	2001	886	SW $\frac{1}{4}$ 1/429,SE $\frac{1}{4}$ 1/429	1S 13E 355529
East No. 10	Dkt566	196	SE $\frac{1}{4}$ 29,NE $\frac{1}{4}$ 32	1S 13E 60449
East No. 10 -2nd Amended	2001	887	SE $\frac{1}{4}$ 1/429NE $\frac{1}{4}$ 1/432	1S 13E 60449
East No. 14	Dkt 566	204	NW $\frac{1}{4}$ NE $\frac{1}{4}$ SE $\frac{1}{4}$ SW $\frac{1}{4}$ 29	1S 13E 60450
East No. 15	Dkt566	206	NE $\frac{1}{4}$ SE $\frac{1}{4}$ 29	1S 13E 60451
East No. 15 -2nd Amended	2001	888	NE $\frac{1}{4}$ 1/4SE $\frac{1}{4}$ 1/429	1S 13E 60451
Oak No. 45	Dkt 566	177	NW $\frac{1}{4}$ 29	1S 13E 60452

**ENTERED INTO COMPUTER**

**EXHIBIT A**

**Section  
Township  
Range**

RECEIVED  
P.L.M. AZ STATE OFFICE

**AMC Number**

**Claim, Book, Page**

Claim, Book, Page	Section	Township	Range	AMC Number
Broken Hill No. 2	38	155	SE $\frac{1}{4}$ SW $\frac{1}{4}$ NW $\frac{1}{4}$ T11	60453
Resolution No. 1	Dkt 1712	231	SW $\frac{1}{4}$ Nw $\frac{1}{4}$ NW $\frac{1}{4}$ SW $\frac{1}{4}$ 34	355456
Resolution No. 2	Dkt 1712	232	SW $\frac{1}{4}$ NW $\frac{1}{4}$ NW $\frac{1}{4}$ SW $\frac{1}{4}$ 34	355457
Resolution No. 3	Dkt 1712	233	SE $\frac{1}{4}$ NW $\frac{1}{4}$ NE $\frac{1}{4}$ SW $\frac{1}{4}$ 34	355458
Resolution No. 4	Dkt 1712	234	NE $\frac{1}{4}$ SW $\frac{1}{4}$ SE $\frac{1}{4}$ NW $\frac{1}{4}$ 34	355459
Resolution No. 5	Dkt 1712	235	SW $\frac{1}{4}$ NW $\frac{1}{4}$ NE $\frac{1}{4}$ SW $\frac{1}{4}$ 34	355460
Resolution No. 6	Dkt 1712	236	SW $\frac{1}{4}$ NE $\frac{1}{4}$ NW $\frac{1}{4}$ SE $\frac{1}{4}$ 34	355461
Resolution No. 7	Dkt 1712	237	SW $\frac{1}{4}$ NE $\frac{1}{4}$ NW $\frac{1}{4}$ SE $\frac{1}{4}$ 34	355462
Resolution No. 8	Dkt 1712	238	NE $\frac{1}{4}$ SE $\frac{1}{4}$ ,SE $\frac{1}{4}$ NE $\frac{1}{4}$ 34	355463
Resolution No. 9	Dkt 1712	239	NE $\frac{1}{4}$ SE $\frac{1}{4}$ SE $\frac{1}{4}$ NE $\frac{1}{4}$ 34	355464
Resolution No. 10	Dkt 1712	240	NE $\frac{1}{4}$ SE $\frac{1}{4}$ SE $\frac{1}{4}$ SE $\frac{1}{4}$ 34	355465
Resolution No. 11	Dkt 1712	241	NE $\frac{1}{4}$ SE $\frac{1}{4}$ SE $\frac{1}{4}$ SE $\frac{1}{4}$ 34	355466
Resolution No. 12	Dkt 1712	242	NW $\frac{1}{4}$ SE $\frac{1}{4}$ SW $\frac{1}{4}$ SE $\frac{1}{4}$ 34	355467
Resolution No. 13	Dkt 1712	243	NW $\frac{1}{4}$ SE $\frac{1}{4}$ SW $\frac{1}{4}$ SE $\frac{1}{4}$ 34	355468
Resolution No. 14	Dkt 1712	244	SE $\frac{1}{4}$ SW $\frac{1}{4}$ NE $\frac{1}{4}$ SW $\frac{1}{4}$ 34	355469
Resolution No. 15	Dkt 1712	245	NE $\frac{1}{4}$ SW $\frac{1}{4}$ SE $\frac{1}{4}$ SW $\frac{1}{4}$ 34	355470
Resolution No. 16	Dkt 1712	246	NE $\frac{1}{4}$ SW $\frac{1}{4}$ SE $\frac{1}{4}$ SW $\frac{1}{4}$ 34	355471
Resolution No. 17	Dkt 1712	247	NE $\frac{1}{4}$ SW $\frac{1}{4}$ SW $\frac{1}{4}$ SW $\frac{1}{4}$ 34	355472
Resolution No. 18	Dkt 1712	248	NE $\frac{1}{4}$ SW $\frac{1}{4}$ SW $\frac{1}{4}$ SW $\frac{1}{4}$ 34	355473
Resolution No. 19	Dkt 1715	533	S $\frac{1}{2}$ SE $\frac{1}{4}$ SE $\frac{1}{4}$ 34	355474
Resolution No. 20	Dkt 1715	534	S $\frac{1}{2}$ SW $\frac{1}{4}$ SE $\frac{1}{4}$ 34	355475
Resolution No. 21	Dkt 1715	535	S $\frac{1}{2}$ SE $\frac{1}{4}$ SW $\frac{1}{4}$ 34	355476
Resolution No. 22	Dkt 1715	536	S $\frac{1}{2}$ SW $\frac{1}{4}$ SW $\frac{1}{4}$ 34	355477
Eric #1	1997-029460	1	NE $\frac{1}{4}$ 22 & NW $\frac{1}{4}$ 23	347702
Eric #2	1997-029461	1	NE $\frac{1}{4}$ 22	347703
Eric #3	1997-029462	1	NW $\frac{1}{4}$ 22&NE $\frac{1}{4}$ 22	347704
Eric #4	1997-029463	1	NW $\frac{1}{4}$ 22	347705
Eric #5	1997-029464	1	NE $\frac{1}{4}$ 21	347706
Eric #6	1997-029465	1	NW $\frac{1}{4}$ 21 & NE $\frac{1}{4}$ 21	347707
Eric #7	1997-029466	1	NW $\frac{1}{4}$ 21	347708
Eric #8	1997-029467	1	NE $\frac{1}{4}$ 20 & NW $\frac{1}{4}$ 21	347709
Eric #9	1997-029468	1	NE $\frac{1}{4}$ 20	347710
Eric #10	1997-029469	1	SE $\frac{1}{4}$ 17	347711
Eric #11	1997-029470	1	SE $\frac{1}{4}$ 17&SW $\frac{1}{4}$ 16	374412
Eric #12	1997-029471	1	SW $\frac{1}{4}$ 16	347713
Eric #13	1997-029472	1	SW $\frac{1}{4}$ 16 & SE $\frac{1}{4}$ 16	347714
Eric #14	1997-029473	1	SE $\frac{1}{4}$ 16	347715
Eric #15	1997-029474	1	SW $\frac{1}{4}$ 15	347716

**ENTERED INTO COMPUTER**

8/26/2003 PB

**EXHIBIT A**

**Section  
Township**

**Claim, Book, Page**

**Range**

**AMC Number**

Claim, Book, Page	Section	Township	Range	AMC Number
Eric #16	1997-029475	1	SW $\frac{1}{4}$ 15&S $\frac{1}{4}$ 15	1S 13E 347717
Eric #17	1997-029476	1	SW $\frac{1}{4}$ 15	1S 13E 347718
Eric #18	1997-029477	1	SE $\frac{1}{4}$ 15&SW $\frac{1}{4}$ 16	1S 13E 347719
Eric #19	1997-029478	1	SW $\frac{1}{4}$ 14	1S 13E 347720
Eric #20	1997-029479	1	SW $\frac{1}{4}$ 14	1S 13E 347721
Eric #21	1997-029480	1	SW $\frac{1}{4}$ 14	1S 13E 347722
Eric #22	1997-029481	1	SW $\frac{1}{4}$ 14	1S 13E 347723
Eric #23	1997-029482	1	SW $\frac{1}{4}$ 14	1S 13E 347724
Eric #24	1997-029483	1	SW $\frac{1}{4}$ 14&SE $\frac{1}{4}$ 15	1S 13E 347725
Eric #25	1997-029484	1	SE $\frac{1}{4}$ 15	1S 13E 347726
Eric #26	1997-029485	1	SE $\frac{1}{4}$ 15	1S 13E 347727
Eric #27	1997-029486	1	SE $\frac{1}{4}$ 15	1S 13E 347728
Eric #28	1997-029487	1	SE $\frac{1}{4}$ 15&SW $\frac{1}{4}$ 15	1S 13E 347729
Eric #29	1997-029488	1	SW $\frac{1}{4}$ 15	1S 13E 347730
Eric #30	1997-029489	1	SW $\frac{1}{4}$ 15	1S 13E 347731
Eric #31	1997-029490	1	SW $\frac{1}{4}$ 15	1S 13E 347732
Eric #32	1997-029491	1	SW $\frac{1}{4}$ 15	1S 13E 347733
Eric #33	1997-029492	1	SW $\frac{1}{4}$ 16	1S 13E 347734
Eric #34	1997-029493	1	SE $\frac{1}{4}$ 16	1S 13E 347735
Eric #35	1997-029494	1	SW $\frac{1}{4}$ 16 & SE $\frac{1}{4}$ 16	1S 13E 347736
Eric #36	1997-029495	1	SW $\frac{1}{4}$ 16	1S 13E 347737
Eric #37	1997-029496	1	SE $\frac{1}{4}$ 17 & SW $\frac{1}{4}$ 16	1S 13E 347738
Eric #38	1997-029497	1	SE $\frac{1}{4}$ 17	1S 13E 347739
Eric #39	1997-029498	1	SE $\frac{1}{4}$ 17	1S 13E 347740
Eric #40	1997-029499	1	SE $\frac{1}{4}$ 17 & SW $\frac{1}{4}$ 16	1S 13E 347741
Eric #41	1997-029500		SW $\frac{1}{4}$ 16	1S 13E 347742
Eric #42	1997-029501		SW $\frac{1}{4}$ 16&SE $\frac{1}{4}$ 16	1S 13E 347743
Eric #43	1997-029502		SE $\frac{1}{4}$ 16	1S 13E 347744
Eric #44	1997-029503		NE $\frac{1}{4}$ 16&SE $\frac{1}{4}$ 16	1S 13E 347745
Eric #45	1997-029504		SW $\frac{1}{4}$ 16&SE $\frac{1}{4}$ 16	1S 13E 347746
Eric #46	1997-029505		SW $\frac{1}{4}$ 16	1S 13E 347747
Eric #47	1997-029506		SE $\frac{1}{4}$ 17&SW $\frac{1}{4}$ 16	1S 13E 347748
Eric #48	1997-029507	1	SE $\frac{1}{4}$ 17	1S 13E 347749
Eric #49	1997-029508	1	NE $\frac{1}{4}$ 17&SE $\frac{1}{4}$ 17	1S 13E 347750
Eric #50	1997-029509	1	NE $\frac{1}{4}$ 17,SE $\frac{1}{4}$ 17,NW $\frac{1}{4}$ 16,SW $\frac{1}{4}$ 16	1S 13E 347751
Eric #51	1997-029510	1	NW $\frac{1}{4}$ 16 & SW $\frac{1}{4}$ 16	1S 13E 347752
Eric #52	1997-029511	1	NE $\frac{1}{4}$ 16,NW $\frac{1}{4}$ 16,SE $\frac{1}{4}$ 16,SW $\frac{1}{4}$ 16	1S 13E 347753
Eric #53	1997-029512	1	NW $\frac{1}{4}$ 16&NE $\frac{1}{4}$ 16	1S 13E 347754
Eric #54	1997-029513	1	NW $\frac{1}{4}$ 16	1S 13E 347755
Eric #55	1997-029514	1	NE $\frac{1}{4}$ 17&NW $\frac{1}{4}$ 16	1S 13E 347756

**ENTERED INTO COMPUTER**

8/26/2003 PB



EXHIBIT A

Section  
Township  
Range

AMC Number

Claim, Book, Page

Claim, Book, Page	Section	Township	Range	AMC Number
Eric #56	1997-029515		1 NE 1/4 17	1S 13E 347757
Eric #57	1997-029516		1 NE 1/4 16 & SE 1/4 16	1S 13E 347758
Eric #58	1997-029517		1 NE 1/4 16 & SE 1/4 16	1S 13E 347759
Eric #59	1997-029518		1 NW 1/4 15 & SW 1/4 15	1S 13E 347760
Eric #60	1997-029519		1 SW 1/4 15 & NW 1/4 15	1S 13E 347761
Eric #61	1997-029520		1 NW 1/4 15 & SW 1/4 15	1S 13E 347762
Eric #62	1997-029521		1 NW 1/4 15 & SW 1/4 15	1S 13E 347763
Eric #63	1997-029522		1 NW 1/4 15, SW 1/4 15, SE 1/4 15, NE 1/4 15	1S 13E 347764
Eric #64	1997-029523		1 NE 1/4 15 & SE 1/4 15	1S 13E 347765
Eric #65	1997-029524		1 NE 1/4 15 & SE 1/4 15	1S 13E 347766
Eric #66	1997-029525		1 NE 1/4 15 & SE 1/4 15	1S 13E 347767
Eric #67	1997-029526		1 NE 1/4 15, SE 1/4 15, NW 1/4 14, SW 1/4 14	1S 13E 347768
Eric #68	1997-029527		1 SW 1/4 14 & NW 1/4 14	1S 13E 347769
Eric #69	1997-029528		1 SW 1/4 14 & NW 1/4 14	1S 13E 347770
Eric #70	1997-029529		1 SW 1/4 14 & NW 1/4 14	1S 13E 347771
Eric #71	1997-029530		1 SW 1/4 14 & NW 1/4 14	1S 13E 347772
Eric #72	1997-029531		1 SW 1/4 14 & NW 1/4 14	1S 13E 347773
Eric #73	1997-029532		1 NE 1/4 14	1S 13E 347774
Eric #74	1997-029533		1 NE 1/4 14	1S 13E 347775
Eric #75	1997-029534		1 NW 1/4 14 & NE 1/4 14	1S 13E 347776
Eric #76	1997-029535		1 NW 1/4 14	1S 13E 347777
Eric #77	1997-029536		1 NW 1/4 14	1S 13E 347778
Eric #78	1997-029537		1 NW 1/4 14	1S 13E 347779
Eric #79	1997-029538		1 NW 1/4 14	1S 13E 347780
Eric #80	1997-029539		1 NE 1/4 15 & NW 1/4 14	1S 13E 347781
Eric #81	1997-029540		1 NE 1/4 15	1S 13E 347782
Eric #82	1997-029541		1 NE 1/4 15	1S 13E 347783
Eric #83	1997-029542		1 NE 1/4 15	1S 13E 347784
Eric #84	1997-029543		1 NW 1/4 15 & NE 1/4 15	1S 13E 347785
Eric #85	1997-029544		1 NW 1/4 15	1S 13E 347786
Eric #86	1997-029545		1 NW 1/4 15	1S 13E 347787
Eric #87	1997-029546		1 NW 1/4 15	1S 13E 347788
Eric #88	1997-029547		1 NW 1/4 15	1S 13E 347789
Eric #89	1997-029548		1 NE 1/4 16	1S 13E 347790
Eric #90	1997-029549		1 NE 1/4 16	1S 13E 347791
Eric #91	1997-029550		1 NE 1/4 16	1S 13E 347792
Eric #92	1997-029551		1 NW 1/4 16 & NE 1/4 16	1S 13E 347793
Eric #93	1997-029552		1 NW 1/4 16	1S 13E 347794
Eric #94	1997-029553		1 NE 1/4 17 & NW 1/4 16	1S 13E 347795

ENTERED INTO COMPUTER

8/26/2003 PB

EXHIBIT A

Section  
Township  
Range

Claim, Book, Page

AMC Number

Claim, Book, Page	Section	Township	Range	AMC Number
Eric #95	1997-029554	1	NE $\frac{1}{4}$ 17	1S 13E 347796
Eric #97	1997-029555	1	NE $\frac{1}{4}$ 17	1S 13E 347797
Eric #98	1997-029556	1	NE $\frac{1}{4}$ 17	1S 13E 347798
Eric #99	1997-029557	1	NE $\frac{1}{4}$ 17 & NW $\frac{1}{4}$ 16	1S 13E 347799
Eric #100	1997-029558	1	NW $\frac{1}{4}$ 16	1S 13E 347800
Eric #101	1997-029559	1	NW $\frac{1}{4}$ 16 & NE $\frac{1}{4}$ 16	1S 13E 347801
Eric #102	1997-029560	1	NW $\frac{1}{4}$ 16, NE $\frac{1}{4}$ 16, SW $\frac{1}{4}$ 9, SE $\frac{1}{4}$ 9	1S 13E 347802
Eric #103	1997-029561	1	NW $\frac{1}{4}$ 16 & SW $\frac{1}{4}$ 9	1S 13E 347803
Eric #104	1997-029562	1	SE $\frac{1}{4}$ 8, NE $\frac{1}{4}$ 17, SW $\frac{1}{4}$ 9, NW $\frac{1}{4}$ 16	1S 13E 347804
Eric #105	1997-029563	1	SE $\frac{1}{4}$ 8 & NE $\frac{1}{4}$ 17	1S 13E 347805
Eric #106	1997-029564	1	SE $\frac{1}{4}$ 8	1S 13E 347806
Eric #107	1997-029565	1	SE $\frac{1}{4}$ 8 & SW $\frac{1}{4}$ 9	1S 13E 347807
Eric #108	1997-029566	1	SW $\frac{1}{4}$ 9	1S 13E 347808
Eric #109	1997-029567	1	SW $\frac{1}{4}$ 9 & SE $\frac{1}{4}$ 9	1S 13E 347809
Eric #110	1997-029568	1	SW $\frac{1}{4}$ 9 & SE $\frac{1}{4}$ 9	1S 13E 347810
Eric #111	1997-029569	1	SW $\frac{1}{4}$ 9	1S 13E 347811
Eric #112	1997-029570	1	SE $\frac{1}{4}$ 8 & SW $\frac{1}{4}$ 9	1S 13E 347812
Eric #113	1997-029571	1	SE $\frac{1}{4}$ 8	1S 13E 347813
Eric #114	1997-029572	1	SW $\frac{1}{4}$ 8, SE $\frac{1}{4}$ 8, NW $\frac{1}{4}$ 17, NE $\frac{1}{4}$ 17	1S 13E 347814
Eric #115	1997-029573	1	NE $\frac{1}{4}$ 8, SE $\frac{1}{4}$ 8, NW $\frac{1}{4}$ 8, SW $\frac{1}{4}$ 8	1S 13E 347815
Eric #116	1997-029574	1	SE $\frac{1}{4}$ 8	1S 13E 347816
Eric #117	1997-029575	1	SE $\frac{1}{4}$ 8 " SW $\frac{1}{4}$ 9	1S 13E 347817
Eric #118	1997-029576	1	SW $\frac{1}{4}$ 9	1S 13E 347818
Eric #119	1997-029577	1	SW $\frac{1}{4}$ 9 & SE $\frac{1}{4}$ 9	1S 13E 347819
Eric #120	1997-029578	1	SW $\frac{1}{4}$ 9 & SE $\frac{1}{4}$ 9	1S 13E 347820
Eric #121	1997-029579	1	SW $\frac{1}{4}$ 9	1S 13E 347821
Eric #122	1997-029580	1	SE $\frac{1}{4}$ 8 & SW $\frac{1}{4}$ 9	1S 13E 347822
Eric #123	1997-029581	1	SE $\frac{1}{4}$ 8	1S 13E 347823
Eric #124	1997-029582	1	NE $\frac{1}{4}$ 8 & SE $\frac{1}{4}$ 8	1S 13E 347824
Eric #125	1997-029583	1	NE $\frac{1}{4}$ 8, SE $\frac{1}{4}$ 8, NW $\frac{1}{4}$ 9, SW $\frac{1}{4}$ 9	1S 13E 347825
Eric #126	1997-029584	1	NW $\frac{1}{4}$ 9 & SW $\frac{1}{4}$ 9	1S 13E 347826
Eric #127	1997-029585	1	NE $\frac{1}{4}$ 9, SE $\frac{1}{4}$ 9, SW $\frac{1}{4}$ 9, NW $\frac{1}{4}$ 9	1S 13E 347827
Eric #128	1997-029586	1	NW $\frac{1}{4}$ 9 & NE $\frac{1}{4}$ 9	1S 13E 347828
Eric #129	1997-029587	1	NW $\frac{1}{4}$ 9	1S 13E 347829
Eric #130	1997-029588	1	NE $\frac{1}{4}$ 8 & NW $\frac{1}{4}$ 9	1S 13E 347830
Eric #131	1997-029589	1	NE $\frac{1}{4}$ 8 & NW $\frac{1}{4}$ 9	1S 13E 347831
Eric #132	1997-029590	1	NW $\frac{1}{4}$ 9	1S 13E 347832
Eric #133	1997-029591	1	NW $\frac{1}{4}$ 9 & NE $\frac{1}{4}$ 9	1S 13E 347833
Eric #135	1997-029592	1	SW $\frac{1}{4}$ 12	1S 13E 347834

ENTERED INTO COMPUTER

8/26/2003 PB

EXHIBIT A

Section  
Township

Claim, Book, Page

Range

AMC Number

Claim, Book, Page	Section	Township	Range	AMC Number
Eric #136	1997-029593	1	SE 1/411 & SW 1/411 RECEIVED M. M. A7 STATE OFFICE	1S 13E 347835
Eric #137	1997-029594	1	SE 1/411	1S 13E 347836
Eric #138	1997-029595	1	NE 1/414 & SE 1/411 2003 AUG 14 A 10: 20	1S 13E 347837
Eric #139	1997-029596	1	NE 1/414 & SE 1/411	1S 13E 347838
Eric #140	1997-029597	1	NW 1/414, NE 1/414, SW 1/411, SE 1/411 PHOENIX, ARIZONA	1S 13E 347839
Eric #141	1997-029598	1	NW 1/414 & SW 1/411	1S 13E 347840
Eric #142	1997-029599	1	NW 1/414 & SW 1/411	1S 13E 347841
Eric #143	1997-029600	1	NW 1/414 & SW 1/411	1S 13E 347842
Eric #144	1997-029601	1	NW 1/414 & SW 1/411	1S 13E 347843
Eric #145	1997-029602	1	NE 1/415, NW 1/414, SE 1/410, SW 1/411	1S 13E 347844
Eric #146	1997-029603	1	NE 1/415 & SE 1/410	1S 13E 347845
Eric #147	1997-029604	1	NE 1/415 & SE 1/410	1S 13E 347846
Eric #148	1997-029605	1	NW 1/415 & SE 1/410	1S 13E 347847
Eric #149	1997-029606	1	NW 1/415, NE 1/415, SW 1/410, SE 1/410	1S 13E 347848
Eric #150	1997-029607	1	NW 1/415 & SW 1/410	1S 13E 347849
Eric #151	1997-029608	1	NW 1/415 & SW 1/410	1S 13E 347850
Eric #152	1997-029609	1	NW 1/415 & SW 1/410	1S 13E 347851
Eric #153	1997-029610	1	NW 1/415 & SW 1/410	1S 13E 347852
Eric #154	1997-029611	1	NE 1/416 & SE 1/410	1S 13E 347853
Eric #155	1997-029612	1	NE 1/416 & SE 1/410	1S 13E 347854
Eric #156	1997-029613	1	NE 1/416 & SE 1/410	1S 13E 347855
Eric #157	1997-029614	1	NE 1/410	1S 13E 347856
Amended	1998-000721	1	NE 1/410 & SE 1/410	1S 13E
Eric #158	1997-029615	1	NE 1/410	1S 13E 347857
Amended	1998-000721	2	NE 1/410 & SE 1/410	1S 13E
Eric #159	1997-029616	1	NE 1/410	1S 13E 347858
Amended	1998-000721	3	NE 1/410 & SE 1/410	1S 13E
Eric #160	1997-029617	1	NW 1/410	1S 13E 347859
Eric #161	1997-029618	1	NW 1/410	1S 13E 347860
Eric #162	1997-029619	1	NW 1/410	1S 13E 347861
Eric #163	1997-029620	1	NW 1/410	1S 13E 347862
Eric #164	1997-029621	1	NW 1/410 & SW 1/410	1S 13E 347863
Eric #165	1997-029622	1	NE 1/410 & SE 1/410	1S 13E 347864
Eric #166	1997-029623	1	NE 1/410 & SE 1/410	1S 13E 347865
Eric #167	1997-029624	1	NE 1/410 & SE 1/410	1S 13E 347866
Eric #168	1997-029625	1		1S 13E 347867
Amended	1998-000721	4	NE 1/410, SE 1/410, NW 1/411, SW 1/411	1S 13E
Eric #169	1997-029626	1	NE 1/411 & SW 1/411	1S 13E 347868
Eric #170	1997-029627	1	NW 1/411 & SW 1/411	1S 13E 347869
Eric #171	1997-029628	1	NW 1/411 & SW 1/411	1S 13E 347870

EXHIBIT A

Section  
Township  
Range

AMC Number

Claim, Book, Page

Claim, Book, Page	Section	Township	Range	AMC Number
Eric #172	1997-029629	1 NW¼11 & SW¼11	1S 13E	347871
Eric #173	1997-029630	1 NW¼11 & SW¼11 & NE¼11 & SE¼11	1S 13E	347872
Eric #174	1997-029631	1 NE¼11 & SE¼11	1S 13E	347873
Eric #175	1997-029632	1 NE¼11 & SE¼11	1S 13E	347874
Eric #176	1997-029633	1 NE¼11 & SE¼11	1S 13E	347875
Eric #177	1997-029634	1 NE¼11 & SE¼11 & NW¼12 & SW¼12	1S 13E	347876
Eric #178	1997-029635	1 NE¼11	1S 13E	347877
Eric #179	1997-029636	1 NE¼11	1S 13E	347878
Eric #180	1997-029637	1 NE¼11	1S 13E	347879
Eric #181	1997-029638	1 NW¼11 & NE¼11	1S 13E	347880
Eric #182	1997-029639	1 NW¼11	1S 13E	347881
Eric #183	1997-029640	1 NW¼11	1S 13E	347882
Eric #184	1997-029641	1 NW¼11	1S 13E	347883
Eric #185	1997-029642	1 NW¼11	1S 13E	347884
Eric #186	1997-029643	1 NE¼10 & NW¼11	1S 13E	347885
Eric #187	1997-029644	1 NE¼10	1S 13E	347886
Eric #188	1997-029645	1 NE¼10	1S 13E	347887
Eric #189	1997-029646	1 NE¼10	1S 13E	347888
Eric #190	1997-029647	1 NW¼10	1S 13E	347889
Eric #191	1997-029648	1 NW¼10	1S 13E	347890
Eric #192	1997-029649	1 NW¼10	1S 13E	347891
Eric #193	1997-029650	1 NW¼10	1S 13E	347892
Eric #194	1997-029651	1 NW¼10	1S 13E	347893
Eric #195	1997-029652	1 NE¼9	1S 13E	347894
Eric #196	1997-029653	1 NE¼9	1S 13E	347895
Eric #197	1997-029654	1 NE¼9	1S 13E	347896
Eric #198	1997-029655	1 SE¼4 & NE¼9	1S 13E	347897
Eric #199	1997-029656	1 SE¼4 & NE¼9	1S 13E	347898
Eric #200	1997-029657	1 SE¼4 & NE¼9	1S 13E	347899
Eric #201	1997-029658	1 NW¼10 & SW¼3	1S 13E	347900
Eric #202	1997-029659	1 NW¼10 & SW¼3	1S 13E	347901
Eric #203	1997-029660	1 NW¼10 & SW¼3	1S 13E	347902
Eric #204	1997-029661	1 NW¼10 & SW¼3	1S 13E	347903
Eric #205	1997-029662	1 NW¼10, NE¼10, SW¼3, SE¼3	1S 13E	347904
Eric #206	1997-029663	1 SE¼8 & NE¼10	1S 13E	347905
Eric #207	1997-029664	1 SE¼3 & NE¼10	1S 13E	347906
Eric #208	1997-029665	1 SE¼3 & NE¼10	1S 13E	347907
Eric #209	1997-029666	1 SE¼3, SW¼2, NE¼10, NW¼11	1S 13E	347908
Eric #210	1997-029667	1 SW¼2 & NW¼11	1S 13E	348024
Eric #211	1997-029668	1 SW¼2 & NW¼11	1S 13E	348025

ENTERED INTO COMPUTER

8/26/2003 PB

EXHIBIT A

Section  
Township

Range

AMC Number

Claim, Book, Page

Claim, Book, Page	Section	Township	Range	AMC Number
Eric #212	1997-029669	1	NW¼11 & SW¼12	1S 13E 348026
Eric #213	1997-029670	1	SW¼2 & NW¼11	1S 13E 348027
Eric #214	1997-029671	1	SW¼2 & NW¼11	1S 13E 348028
Amended	1998-000721	5	SE¼2 & NE¼11	1S 13E
Eric #215	1997-029672	1	NE¼11 & SE¼2	1S 13E 348029
Eric #216	1997-029673	1	SE¼2 & NE¼11	1S 13E 348030
Eric #217	1997-029674	1	SE¼2	1S 13E 348031
Eric #218	1997-029675	1	SW¼2 & SE¼2	1S 13E 348032
Amended	1998-000721	6	SE¼2	1S 13E
Eric #219	1997-029676	1	SW¼2	1S 13E 348033
Eric #220	1997-029677	1	SW¼2	1S 13E 348034
Eric #221	1997-029678	1	SW¼2	1S 13E 348035
Eric #222	1997-029679	1	SW¼2	1S 13E 348036
Eric #223	1997-029680	1	SE¼3 & SW¼2	1S 13E 348037
Eric #224	1997-029681	1	NE¼10 & SE¼3	1S 13E 348038
Amended	1998-000721	7	SE¼3	1S 13E
Eric #225	1997-029682	1	SE¼3	1S 13E 348039
Eric #226	1997-029683	1	SE¼3	1S 13E 348040
Eric #227	1997-029684	1	SW¼3 & SE¼3	1S 13E 348041
Eric #228	1997-029685	1	NW¼10 & SW¼3	1S 13E 348042
Amended	1998-000721	8	SW¼3	1S 13E
Eric #229	1997-029686	1	NW¼10 & SW¼3	1S 13E 348043
Amended	1998-000721	9	SW¼3	1S 13E
Eric #230	1997-029687	1	SE¼3 & NE¼3	1S 13E 348044
Eric #231	1997-029688	1	SE¼3 & NE¼3	1S 13E 348045
Eric #232	1997-029689	1	SE¼3, NE¼3, SW¼2, NW¼2	1S 13E 348046
Eric #233	1997-029690	1	SW¼2 & NW¼2	1S 13E 348047
Eric #234	1997-029691	1	SW¼2 & NW¼2	1S 13E 348048
Eric #235	1997-029692	1	SW¼2 & NW¼2	1S 13E 348049
Eric #236	1997-029693	1		1S 13E 348050
Amended	1998-000721	10	NW¼2 & SW¼2	1S 13E
Eric #237	1997-029694	1	NE¼2 & SE¼2	1S 13E 348051
Eric #238	1997-029695	1	NE¼2	1S 13E 348052
Eric #239	1997-029696	1	NE¼2	1S 13E 348053
Eric #240	1997-029697	1	NW¼2	1S 13E 348054
Eric #241	1997-029698	1	SE¼4 & NE¼9	1S 13E 348055
Eric #242	1997-029699	1	SE¼2	1S 13E 348056
Eric #243	1997-029700	1	NW¼28	1S 13E 348057
Eric #244	1997-029701	1	NW¼28 & NE¼28	1S 13E 348058
Eric #245	1997-029702	1	NE¼28	1S 13E 348059

EXHIBIT A

Section  
Township

Claim, Book, Page

Range

AMC Number

RECEIVED  
M. A. 7 STATE OFFICE

2003 AUG 14 A 10: 20

PHOENIX, ARIZONA

Claim, Book, Page	Section	Township	Range	AMC Number
Eric #246	1997-029703	1	NE 1/28 & NW 1/28	1S 13E 348060
Eric #247	1997-029704	1	NW 1/28	1S 13E 348061
Eric #248	1997-029705	1	NW 1/28	1S 13E 348062
Eric #249	1997-029706	1	NE 1/2	1S 13E 348063
Eric #250	1997-029707	1	NE 1/20 & NW 1/20	1S 13E 348064
Eric #251	1997-029708	1	NE 1/20, NW 1/20, SW 1/20, SE 1/20	1S 13E 348065
Eric #252	1997-029709	1	SW 1/20 & NW 1/20	1S 13E 348066
Eric #253	1997-029710	1	NW 1/20	1S 13E 348067
Eric #254	1997-029711	1	N-W 1/20	1S 13E 348068
Eric #255	1997-029712	1	NW 1/20 & SW 1/30	1S 13E 348069
Eric #256	1997-029713	1	NW 1/20 & SW 1/20	1S 13E 348070
Eric #257	1997-029714	1	NW 1/20	1S 13E 348071
Eric #258	1997-029715	1	NW 1/20	1S 13E 348072
Eric #259	1997-029716	1	NW 1/20 & SW 1/20	1S 13E 348073
Eric #260	1997-029717	1	NE 1/19, SE 1/19, NW 1/20, SW 1/20	1S 13E 348074
Eric #261	1997-029718	1	NE 1/19 & NW 1/20	1S 13E 348075
Eric #262	1997-029719	1	NW 1/19 & NE 1/19	1S 13E 348076
Eric #263	1997-029720	1	NE 1/19, SE 1/19, NW 1/19, SW 1/19	1S 13E 348077
Eric #264	1997-029721	1	SW 1/19 & SE 1/19	1S 13E 348078
Eric #265	1997-029722	1	SE 1/19 & SW 1/20	1S 13E 348079
Eric #266	1997-029723	1	SW 1/20	1S 13E 348080
Eric #267	1997-029724	1	SW 1/20	1S 13E 348081
Eric #268	1997-029725	1	SW 1/20	1S 13E 348082
Eric #269	1997-029726	1	SW 1/20	1S 13E 348083
Eric #270	1997-029727	1	SE 1/20 & SW 1/20	1S 13E 348084
Eric #271	1997-029728	1	SE 1/20, SW 1/20, NW 1/29, NE 1/29	1S 13E 348085
Eric #272	1997-029729	1	SW 1/20 & NW 1/29	1S 13E 348086
Eric #273	1997-029730	1		1S 13E 348087
Amended	1998-000721	11	SE 1/19 & NE 1/30	1S 13E
Eric #274	1997-029731	1	NE 1/20, NW 1/20, SW 1/17, SE 1/17	1S 13E 348088
Eric #275	1997-029732	1	NW 1/20 & SW 1/17	1S 13E 348089
Eric #276	1997-029733	1	NW 1/20 & SW 1/17	1S 13E 348090
Eric #277	1997-029734	1	NW 1/20 & SW 1/17	1S 13E 348091
Eric #278	1997-029735	1	NW 1/20 & SW 1/17	1S 13E 348092
Eric #280	1997-029736	1	SE 1/13 & NE 1/24	1S 13E 348093
Eric #281	1997-029737	1	SW 1/18 & NW 1/19	1S 14E 348094
Eric #282	1997-029738	1	SW 1/18 & NW 1/19	1S 14E 348095
Eric #283	1997-029739	1	SW 1/18 & NW 1/9	1S 14E 348096
Eric #284	1997-029740	1	SW 1/18 & NW 1/19	1S 14E 348097
Eric #285	1997-029741	1	SW 1/18, SE 1/15, NW 1/19, NE 1/19	1S 14E 348098

EXHIBIT A

Section  
Township  
Range

Claim, Book, Page

AMC Number

Claim, Book, Page	Section	Township	Range	AMC Number
Eric #286	1997-029742	1	SE $\frac{1}{4}$ 18 RECEIVED	1S 14E 348099
Eric #287	1997-029743	1	NE $\frac{1}{4}$ 24. AZ STATE OFFICE	1S 13E 348100
Eric #288	1997-029744	1	NE $\frac{1}{4}$ 24	1S 13E 348101
Eric #289	1997-029745	1	NE $\frac{1}{4}$ 24 2003 AUG 14 A 10: 24	1S 13E 348102
Eric #290	1997-029746	1	NE $\frac{1}{4}$ 24	1S 13E 348103
Eric #291	1997-029747	1	NE $\frac{1}{4}$ 24 & NW $\frac{1}{4}$ 24 PUCENIX, ARIZONA	1s 13E 348104
Eric #292	1997-029748	1	NW $\frac{1}{4}$ 24	1s 13E 348105
Eric #293	1997-029749	1	NW $\frac{1}{4}$ 24	1S 13E 348106
Eric #294	1997-029750	1	NW $\frac{1}{4}$ 24	1S 13E 348107
Eric #295	1997-029751	1	NW $\frac{1}{4}$ 24	1S 13E 348108
Eric #296	1997-029732	1	NE $\frac{1}{4}$ 19	1S 14E 348109
Eric #297	1997-029753	1	NE $\frac{1}{4}$ 19&S $\frac{1}{4}$ 19	1S 14E 348110
Eric #298	1997-029754	1	NE $\frac{1}{4}$ 19	1S 14E 348111
Eric #299	1997-029755	1	NE $\frac{1}{4}$ 19 & SE $\frac{1}{4}$ 19	1S 14E 348112
Eric #300	1997-029756	1	NE $\frac{1}{4}$ 19	1S 14E 348113
Eric #301	1997-029757	1	NE $\frac{1}{4}$ 19 & SE $\frac{1}{4}$ 19	1S 14E 348114
Eric #302	1997-029758	1	NW $\frac{1}{4}$ 19&NE $\frac{1}{4}$ 19	1S 14E 348115
Eric #303	1997-029759	1	NW $\frac{1}{4}$ 19 & NE $\frac{1}{4}$ 19 & SW $\frac{1}{4}$ 19 & SE $\frac{1}{4}$ 19	1S 14E 348116
Eric #304	1997-029760	1	NW $\frac{1}{4}$ 19	1S 14E 348117
Eric #305	1997-029761	1	NW $\frac{1}{4}$ 19&SW $\frac{1}{4}$ 19	1S 14E 348118
Eric #306	1997-029762	1	NW $\frac{1}{4}$ 19	1S 14E 348119
Eric #307	1997-029763	1	NW $\frac{1}{4}$ 19 & SW $\frac{1}{4}$ 19	1S 14E 348120
Eric #308	1997-029764	1	NW $\frac{1}{4}$ 19	1S 14E 348121
Eric #309	1997-029765	1	Nw $\frac{1}{4}$ 19&sw $\frac{1}{4}$ 19	1S 14E 348122
Eric #310	1997-029766	1	Nw $\frac{1}{4}$ 19	1S 14E 348123
Eric #311	1997-029767	1	SE $\frac{1}{4}$ 19	1S 14E 348124
Eric #312	1997-029768	1	SE $\frac{1}{4}$ 19	1S 14E 348125
Eric #313	1997-029769	1	SE $\frac{1}{4}$ 19	1S 14E 348126
Eric #314	1997-029770	1	SE $\frac{1}{4}$ 19 & sw $\frac{1}{4}$ 19	1S 14E 348127
Eric #315	1997-029771	1	SW $\frac{1}{4}$ 19	1S 14E 348128
Eric #316	1997-029772	1	NE $\frac{1}{4}$ 23 & NW $\frac{1}{4}$ 24	1S 13E 348129
Eric #317	1997-029773	1	NE $\frac{1}{4}$ 23 & SE $\frac{1}{4}$ 23 & NW $\frac{1}{4}$ 24 & SW $\frac{1}{4}$ 24	1S 13E 348130
Eric #318	1997-029774	1	SE $\frac{1}{4}$ 23&SW $\frac{1}{4}$ 24	1S 13E 348131
Eric #319	1997-029775	1	NE $\frac{1}{4}$ 23 & SE $\frac{1}{4}$ 23 & NW $\frac{1}{4}$ 24 & SW $\frac{1}{4}$ 24	1S 13E 348132
Eric #320	1997-029776	1	SE $\frac{1}{4}$ 23 & SW $\frac{1}{4}$ 24	1S 13E 348133
Eric #321	1997-029777	1	NW $\frac{1}{4}$ 24 & SW $\frac{1}{4}$ 24	1S 13E 348134
Eric #322	1997-029778	1	SW $\frac{1}{4}$ 24	1S 13E 348135
Eric #323	1997-029779	1	NW $\frac{1}{4}$ 24&SW $\frac{1}{4}$ 24	1S 13E 348136
Eric #324	1997-029780	1	SW $\frac{1}{4}$ 24	1S 13E 348137
Eric #325	1997-029781	1	NW $\frac{1}{4}$ 24&SW $\frac{1}{4}$ 24	1S 13E 348138

EXHIBIT A

Section  
Township  
Range

AMC Number

Claim, Book, Page

RECEIVED  
D.L.M. AZ STATE OFFICE

2003 AUG 14 A 10: 26

PHOENIX, ARIZONA

Claim, Book, Page	Year	Section	Township	Range	AMC Number
Eric #326	1997-029782	1	SW1/424		1S 13E 348139
Eric #327	1997-029783	1	NW1/424 & NE1/424 & SW1/424 & SE1/424		1S 13E 348140
Eric #328	1997-029784	1	SW1/424 & SE1/424		1S 13E 348141
Eric #329	1997-029785	1	NE1/426		1S 13E 348142
Eric #330	1997-029786	1	NE1/426		1S 13E 348143
Eric #331	1997-029787	1	SE1/423 & NE1/426 & SW1/424 & NW1/425		1S 13E 348144
Eric #332	1997-029788	1	NE1/426 & NW1/425		1S 13E 348145
Eric #333	1997-029789	1	SW1/424 & NW1/425		1S 13E 348146
Eric #334	1997-029790	1	NE1/426 & NW1/425		1S 13E 348147
Eric #335	1997-029791	1	SW1/424 & NW1/425		1S 13E 348148
Eric #336	1997-029792	1	NW1/425		1S 13E 348149
Eric #337	1997-029793	1	SW1/424 & NW1/425		1S 13E 348150
Eric #338	1997-029794	1	NW1/425		1S 13E 348151
Eric #339	1997-029795	1	SW1/424 & NW1/425		1S 13E 348152
Eric #340	1997-029796	1	NW1/425		1S 13E 348153
Eric #341	1997-029797	1	SW1/424 & SE1/424 & NW1/425 & NE1/425		1S 13E 348154
Eric #342	1997-029798	1	NW1/425 & NE1/425		1S 13E 348155
Eric #343	1997-029799	1	SE1/426		1S 13E 348156
Eric #344	1997-029800	1	NE1/426 & SE1/426		1S 13E 348157
Eric #345	1997-029801	1	SE1/426		1S 13E 348158
Eric #346	1997-029802	1	NE1/426 & SE1/426		1S 13E 348159
Eric #347	1997-029803	1	SE1/426 & SW1/425		1S 13E 348160
Eric #348	1997-029804	1	NE1/426 & SE1/426 & NW1/425 & SW1/425		1S 13E 348161
Eric #349	1997-029805	1	NW1/425 & SW1/425		1S 13E 348162
Eric #350	1997-029806	1	NE1/435		1S 13E 348163
Eric #351	1997-029807	1	NE1/435		1S 13E 348164
Eric #352	1997-029808	1	NE1/435 & SE1/435		1S 13E 348165
Eric #353	1997-029809	1	NE1/435 & SE1/435		1S 13E 348166
Eric #354	1997-029810	1	SE1/435		1S 13E 348167
Eric #355	1997-029811	1	NE1/435 & SE1/435		1S 13E 348168
Eric #356	1997-029812	1	NE1/435 & SE1/435 & SW1/435 & SE1/435		1S 13E 348169
Eric #357	1997-029813	1	NW1/435 & SW1/435		1S 13E 348170
Eric #358	1997-029814	1	SW1/435 & NW1/435		1S 13E 348171
Eric #359	1997-029815	1	NW1/435 & SW1/435		1S 13E 348172
Eric #360	1997-029816	1	NW1/435 & SW1/435		1S 13E 348173
Eric #361	1997-029817	1	SW1/435		1S 13E 348174
Eric #362	1997-029818	1	SW1/435		1S 13E 348175
Eric #363	1997-029819	1	SW1/435		1S 13E 348176
Legal Tender 1	2002	65716	North West 1/4 Section 1		2S 12E 356884
Amended	2003	12154			



**EXHIBIT A**

**Section  
Township  
Range**

**AMC Number**

**Claim, Book, Page**

Claim, Book, Page	Year	Section	Township	Range	AMC Number
Legal Tender 2	2002	65715	North West 1/4 Section 1	2S 12E	356885
Amended	2003	12155			
Legal Tender 3	2002	65167	South West 1/4 Section 1	2S 12E	356886
Amended	2003	12156			
Legal Tender 4	2002	65168	South West 1/4 Section 1	2S 12E	356887
Amended	2003	12157			
Legal Tender 5	2002	65169	North West 1/4 Section 1	2S 12E	356888
Amended	2003	12158			
Legal Tender 6	2002	65714	North West 1/4 Section 1	2S 12E	356889
Amended	2003	12159			
Legal Tender 7	2002	65713	North West 1/4 Section 1	2S 12E	356890
Amended	2003	12160			
Legal Tender 8	2002	65170	North West 1/4 Section 1	2S 12E	356891
Amended	2003	12161			
Legal Tender 9	2002	65171	South East 1/4 Section 1	2S 12E	356892
Amended	2003	12162			
Legal Tender 10	2002	65172	South East 1/4 Section 1	2S 12E	356893
Amended	2003	12163			
Legal Tender 11	2002	65712	North East 1/4 Section 1	2S 12E	356894
Amended	2003	12164			
Legal Tender 12	2002	65711	North East 1/4 Section 1	2S 12E	356895
Amended	2003	12165			
Legal Tender 13	2002	64774	South West 1/4 Section 6	2S 13E	356865
Amended	2003	12166			
Legal Tender 14	2002	64775	South West 1/4 Section 6	2S 13E	356866
Amended	2003	12167			
Legal Tender 15	2002	64776	South West 1/4 Section 6	2S 13E	356867
Amended	2003	12168			
Legal Tender 16	2002	65175	South East 1/4 Section 6	2S 13E	356896
Amended	2003	12169			
Legal Tender 17	2002	64777	North West 1/4 Section 6	2S 13E	356868
Amended	2003	12170			
Legal Tender 18	2002	64778	North West 1/4 Section 6	2S 13E	356869
Amended	2003	12171			
Legal Tender 19	2002	65710	South West 1/4 Section 32	1S 13E	356897
Amended	2003	12172			
Legal Tender 20	2002	64779	South East 1/4 Section 32	1S 13E	356870
Amended	2003	12173			
Legal Tender 21	2002	64780	South East 1/4 Section 33	1S 13E	356871
Amended	2003	12174			

RECEIVED  
P.L.M. AZ STATE OFFICE  
2003 AUG 14 A 10:24  
PHOENIX, ARIZONA

**ENTERED INTO COMPUTER**  
8/26/2003 JR

20

EXHIBIT A

Section  
Township  
Range

RECEIVED MC Number

Claim Book, Page				RECEIVED MC Number
Legal Tender 22	2002	64781	South East 1/4 Section 32	BLM. AZ STATE OFFICE 56872
Amended	2003	12175		
Legal Tender 23	2002	69016	North West 1/4 Section 32	2003 AUG 15 15:41:15 EID: ZL56933

PHOENIX, ARIZONA

ENTERED INTO COMPUTER

8/26/2003 PB

**United States Department of the Interior  
Bureau of Land Management**

BUSINESS & SUPPORT SVCS DIV  
222 N CENTRAL AVE  
PHOENIX, AZ 85004 -2203  
Phone: (602) 417-9200

Receipt	
No:	729827

**Transaction #:** 759241  
**Date of Transaction:** 08/14/2003

<b>CUSTOMER:</b>	BHP COPPER SUPERIOR OPERATIONS PO BOX 37 SUPERIOR, AZ 85273
------------------	--

LINE #	QTY	DESCRIPTION	REMARKS	UNIT PRICE	TOTAL
1	1.00	LOCATABLE MINERALS / MINING CLAIMS-NOT NEW-UNADJUD, ONE AUTH NO. ONLY / MINING CLAIM MONEY RECEIVED (455) <b>CASES:</b> AMC60069/\$69800.00	MAINT 2004 (698)	- n/a -	69800.00
<b>TOTAL:</b>					<b>\$69,800.00</b>

PAYMENT INFORMATION																	
1	<table border="0"> <tr> <td><b>AMOUNT:</b></td> <td>\$69,800.00</td> <td><b>POSTMARKED:</b></td> <td>N/A</td> </tr> <tr> <td><b>TYPE:</b></td> <td>CHECK</td> <td><b>RECEIVED:</b></td> <td>08/14/2003</td> </tr> <tr> <td><b>CHECK NO:</b></td> <td>102920</td> <td></td> <td></td> </tr> <tr> <td><b>NAME:</b></td> <td>BHP COPPER SUPERIOR OPERATIONS PO BOX 37 SUPERIOR AZ 85273</td> <td></td> <td></td> </tr> </table>	<b>AMOUNT:</b>	\$69,800.00	<b>POSTMARKED:</b>	N/A	<b>TYPE:</b>	CHECK	<b>RECEIVED:</b>	08/14/2003	<b>CHECK NO:</b>	102920			<b>NAME:</b>	BHP COPPER SUPERIOR OPERATIONS PO BOX 37 SUPERIOR AZ 85273		
<b>AMOUNT:</b>	\$69,800.00	<b>POSTMARKED:</b>	N/A														
<b>TYPE:</b>	CHECK	<b>RECEIVED:</b>	08/14/2003														
<b>CHECK NO:</b>	102920																
<b>NAME:</b>	BHP COPPER SUPERIOR OPERATIONS PO BOX 37 SUPERIOR AZ 85273																

REMARKS

This receipt was generated by the automated BLM Collections and Billing System and is a paper representation of a portion of the official electronic record contained therein.

**ENTERED INTO COMPUTER**

8/26/2003 PB

**NOTICE!!**

**These documents have been scanned!**

**Do not place un-scanned documents beneath this notice!**

**Do not remove this notice from this file!**

GPO Jacket No. 560-102  
Print Order 61540  
Rise Business Services, LLC  
Job=AZ15 6/26/2019



Box Number= AZ15135



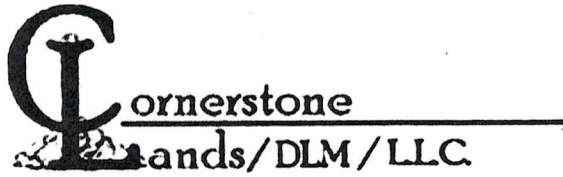
Claim Begin-End: AMC355529-AMC355536

**5 Miscellaneous**



AZ15135-6

AMC356454-AMC363464



AMC45684	356865
46919	356884
60069	356933
312984	357097
315168	359395
316548	361010
347702	362903
348024	365450
355456	366558
355529	374059
356180	377139
	384892

September 14, 2010

United States Department of the Interior  
Bureau of Land Management  
Records Division  
One North Central  
Suite 800  
Phoenix, Arizona 85004-2203

**RE: Change of Address:**

Would you please change the below listed companies address too:

102 Magma Heights  
P.O. Box 1944  
Superior, Arizona 85273

**Companies:**

- Swift Current Land & Cattle LLC (lead file AMC 361010) ✓
- Resolution Copper Mining LLC (lead file AMC312984) ✓
- Resolution Copper Mining Company (lead file AMC 366558) ✓
- Integrity Land & Cattle LLC (lead file AMC 377139) ✓

RECEIVED  
BLM AZ STATE OFFICE  
2010 SEP 16 A 10:48  
PHOENIX, ARIZONA

I have included the customer information sheets for each of the companies as a reference for you.

If you have any questions please give me a call at 520-419-2622

Sincerely Yours

Daniel L Mead

Agent for:

- Swift Current Land & Cattle LLC
- Resolution Copper Mining LLC
- Resolution Copper Mining Company
- Integrity Land & Cattle LLC

Cornerstone Lands DLM/LLC  
Dan Mead  
11280 North Shadow Vista Place  
Tucson, Az. 85742  
Phone: 520-419-2622  
e-mail: mead\_32@msn.com

Address Changes

366 558 - Resolution Copper Co.

377139 - Integrity Land and Cattle Co.

Pauline -

Can you call Mr. Mead and tell him the company names on his letter are ~~to~~ wrong and to send a corrected one.

OCT 22 2010

10530A called Dan

he will send the corrected info.

Thanks -

Amy

CORRECTION  
Note Rec'd  
NOV 01 2010  
dated OCT 26, 2010  
(called to Patrick)  
PB

DEPARTMENT OF THE INTERIOR  
 BUREAU OF LAND MANAGEMENT  
 MINING CLAIMS  
 Customer Information - WITH Serial No. and Claim Name

**ACTIVE CLAIMS**

Run Date: 09/09/2010 08:32 AM

Page 1 of 1

Admin State: AZ  
 Geo State: AZ

SWIFT CURRENT LND & CATTLE LLC  
 2525 E AZ BILTMORE CIR #C135  
 PHOENIX, AZ 85016

CUSTOMER ID: 2222414

<u>Serial No.</u>	<u>Claim Name/Number</u>	<u>Lead Serial No.</u>	<u>Disposition</u>
AMC361010	THOR 1	AMC361010	ACTIVE
AMC361011	THOR 2	AMC361010	ACTIVE
AMC361012	THOR 3	AMC361010	ACTIVE
AMC361013	THOR 4	AMC361010	ACTIVE
AMC361014	THOR 5	AMC361010	ACTIVE
AMC361015	THOR 6	AMC361010	ACTIVE
AMC361016	THOR 7	AMC361010	ACTIVE
AMC361017	THOR 8	AMC361010	ACTIVE
AMC361018	THOR 9	AMC361010	ACTIVE
AMC361019	THOR 10	AMC361010	ACTIVE
AMC361020	THOR 11	AMC361010	ACTIVE
AMC361021	THOR 12	AMC361010	ACTIVE
AMC361022	THOR 13	AMC361010	ACTIVE
AMC361023	THOR 14	AMC361010	ACTIVE
AMC361024	THOR 15	AMC361010	ACTIVE
AMC361025	THOR 16	AMC361010	ACTIVE
AMC361026	THOR 17	AMC361010	ACTIVE
AMC361027	THOR 18	AMC361010	ACTIVE
AMC361028	THOR 19	AMC361010	ACTIVE
AMC361029	THOR 20	AMC361010	ACTIVE
AMC361030	THOR 21	AMC361010	ACTIVE
AMC361031	THOR 22	AMC361010	ACTIVE
AMC361032	THOR 23	AMC361010	ACTIVE
AMC361033	THOR 24	AMC361010	ACTIVE
AMC361034	THOR 25	AMC361010	ACTIVE
AMC361035	THOR 26	AMC361010	ACTIVE
AMC361036	THOR 27	AMC361010	ACTIVE
AMC361037	THOR 28	AMC361010	ACTIVE
AMC361038	THOR 29	AMC361010	ACTIVE
AMC361039	THOR 30	AMC361010	ACTIVE
AMC361040	THOR 31	AMC361010	ACTIVE
AMC361041	THOR 32	AMC361010	ACTIVE
AMC361042	THOR 33	AMC361010	ACTIVE
AMC361043	THOR 34	AMC361010	ACTIVE
AMC361044	THOR 35	AMC361010	ACTIVE
AMC361045	THOR 36	AMC361010	ACTIVE
AMC361046	THOR 37	AMC361010	ACTIVE
AMC361047	THOR 38	AMC361010	ACTIVE
AMC361048	THOR 39	AMC361010	ACTIVE
AMC361049	THOR 40	AMC361010	ACTIVE
AMC361050	THOR 41	AMC361010	ACTIVE

RECEIVED  
 BLM AZ STATE OFFICE  
 PHOENIX, ARIZONA  
 2010 SEP 16 A 10:48

Number of ACTIVE cases: 41

NO WARRANTY IS MADE BY BLM  
 FOR USE OF THE DATA FOR  
 PURPOSES NOT INTENDED BY BLM

DEPARTMENT OF THE INTERIOR  
 BUREAU OF LAND MANAGEMENT  
 MINING CLAIMS  
 Customer Information - WITH Serial No. and Claim Name

**ACTIVE CLAIMS**

Run Date: 09/09/2010 08:25 AM

Page 1 of 19

**Admin State: AZ**  
**Geo State: AZ**

**RESOLUTION COPPER MINING LLC**  
 2525 E AZ BILTMORE CIR #C135  
 PHOENIX, AZ 85016

**CUSTOMER ID: 2222413**

<u>Serial No.</u>	<u>Claim Name/Number</u>	<u>Lead Serial No.</u>	<u>Disposition</u>
AMC312984	KAY 1	AMC312984	ACTIVE
AMC312985	KAY 2	AMC312984	ACTIVE
AMC312986	KAY 3	AMC312984	ACTIVE
AMC312988	KAY 5	AMC312984	ACTIVE
AMC312989	KAY 6	AMC312984	ACTIVE
AMC312990	KAY 7	AMC312984	ACTIVE
AMC312991	KAY 8	AMC312984	ACTIVE
AMC312992	KAY 9	AMC312984	ACTIVE
AMC312993	KAY 10	AMC312984	ACTIVE
AMC312994	KAY 11	AMC312984	ACTIVE
AMC312995	KAY 12	AMC312984	ACTIVE
AMC312996	KAY 13	AMC312984	ACTIVE
AMC312997	KAY 14	AMC312984	ACTIVE
AMC313001	KAY 18	AMC312984	ACTIVE
AMC313002	KAY 19E	AMC312984	ACTIVE
AMC313003	KAY 19W	AMC312984	ACTIVE
AMC313004	KAY 20E	AMC312984	ACTIVE
AMC313005	KAY 20W	AMC312984	ACTIVE
AMC313006	KAY 21E	AMC312984	ACTIVE
AMC313007	KAY 21W	AMC312984	ACTIVE
AMC313008	KAY 22	AMC312984	ACTIVE
AMC313009	KAY 81	AMC312984	ACTIVE
AMC313010	KAY 82	AMC312984	ACTIVE
AMC313011	KAY 83	AMC312984	ACTIVE
AMC313012	KAY 84	AMC312984	ACTIVE
AMC313013	KAY 85	AMC312984	ACTIVE
AMC313014	KAY 86	AMC312984	ACTIVE
AMC313015	KAY 87	AMC312984	ACTIVE
AMC313016	KAY 88	AMC312984	ACTIVE
AMC313017	KAY 129	AMC312984	ACTIVE
AMC313018	KAY 130	AMC312984	ACTIVE
AMC313019	KAY 131	AMC312984	ACTIVE
AMC313020	KAY 132	AMC312984	ACTIVE
AMC313021	KAY 133	AMC312984	ACTIVE
AMC313022	KAY 134	AMC312984	ACTIVE
AMC313023	KAY 135	AMC312984	ACTIVE
AMC313024	KAY 136	AMC312984	ACTIVE
AMC313025	KAY 137	AMC312984	ACTIVE
AMC313026	KAY 138	AMC312984	ACTIVE
AMC313027	KAY 141	AMC312984	ACTIVE
AMC313028	KAY 142	AMC312984	ACTIVE
AMC313029	KAY 143	AMC312984	ACTIVE
AMC313030	KAY 145	AMC312984	ACTIVE

PHOENIX ARIZONA

2009 SEP 16 A 10:48

RECEIVED  
BLM AZ STATE OFFICE

NO WARRANTY IS MADE BY BLM  
 FOR USE OF THE DATA FOR  
 PURPOSES NOT INTENDED BY BLM



DEPARTMENT OF THE INTERIOR  
 BUREAU OF LAND MANAGEMENT  
 MINING CLAIMS  
 Customer Information - WITH Serial No. and Claim Name

**ACTIVE CLAIMS**

Run Date: 09/09/2010 08:25 AM

Page 2 of 19

<u>Serial No.</u>	<u>Claim Name/Number</u>	<u>Lead Serial No.</u>	<u>Disposition</u>
AMC313031	KAY 146	AMC312984	ACTIVE
AMC313032	KAY 147	AMC312984	ACTIVE
AMC313033	KAY 148	AMC312984	ACTIVE
AMC313034	KAY 149	AMC312984	ACTIVE
AMC313035	KAY 150	AMC312984	ACTIVE
AMC315168	KAY 151	AMC315168	ACTIVE
AMC316548	ROOK NO 1	AMC316548	ACTIVE
AMC316549	ROOK NO 2	AMC316548	ACTIVE
AMC316550	ROOK NO 3	AMC316548	ACTIVE
AMC316551	ROOK NO 4	AMC316548	ACTIVE
AMC316552	ROOK NO 5	AMC316548	ACTIVE
AMC316553	ROOK NO 6	AMC316548	ACTIVE
AMC316554	ROOK NO 7	AMC316548	ACTIVE
AMC347702	ERIC #1	AMC347702	ACTIVE
AMC347703	ERIC #2	AMC347702	ACTIVE
AMC347704	ERIC #3	AMC347702	ACTIVE
AMC347705	ERIC #4	AMC347702	ACTIVE
AMC347706	ERIC #5	AMC347702	ACTIVE
AMC347707	ERIC #6	AMC347702	ACTIVE
AMC347708	ERIC #7	AMC347702	ACTIVE
AMC347709	ERIC #8	AMC347702	ACTIVE
AMC347710	ERIC #9	AMC347702	ACTIVE
AMC347711	ERIC #10	AMC347702	ACTIVE
AMC347712	ERIC #11	AMC347702	ACTIVE
AMC347713	ERIC #12	AMC347702	ACTIVE
AMC347714	ERIC #13	AMC347702	ACTIVE
AMC347715	ERIC #14	AMC347702	ACTIVE
AMC347716	ERIC #15	AMC347702	ACTIVE
AMC347717	ERIC #16	AMC347702	ACTIVE
AMC347718	ERIC #17	AMC347702	ACTIVE
AMC347719	ERIC #18	AMC347702	ACTIVE
AMC347720	ERIC #19	AMC347702	ACTIVE
AMC347721	ERIC #20	AMC347702	ACTIVE
AMC347722	ERIC #21	AMC347702	ACTIVE
AMC347723	ERIC #22	AMC347702	ACTIVE
AMC347724	ERIC #23	AMC347702	ACTIVE
AMC347725	ERIC #24	AMC347702	ACTIVE
AMC347726	ERIC #25	AMC347702	ACTIVE
AMC347727	ERIC #26	AMC347702	ACTIVE
AMC347728	ERIC #27	AMC347702	ACTIVE
AMC347729	ERIC #28	AMC347702	ACTIVE
AMC347730	ERIC #29	AMC347702	ACTIVE
AMC347731	ERIC #30	AMC347702	ACTIVE
AMC347732	ERIC #31	AMC347702	ACTIVE
AMC347733	ERIC #32	AMC347702	ACTIVE
AMC347734	ERIC #33	AMC347702	ACTIVE
AMC347735	ERIC #34	AMC347702	ACTIVE
AMC347736	ERIC #35	AMC347702	ACTIVE

RECEIVED  
 PLM AZ STATE OFFICE  
 PHOENIX, ARIZONA  
 2010 SEP 16 A 10:48

NO WARRANTY IS MADE BY BLM  
 FOR USE OF THE DATA FOR  
 PURPOSES NOT INTENDED BY BLM

DEPARTMENT OF THE INTERIOR  
 BUREAU OF LAND MANAGEMENT  
 MINING CLAIMS  
 Customer Information - WITH Serial No. and Claim Name

**ACTIVE CLAIMS**

Run Date: 09/09/2010 08:25 AM

Page 3 of 19

<u>Serial No.</u>	<u>Claim Name/Number</u>	<u>Lead Serial No.</u>	<u>Disposition</u>
AMC347737	ERIC #36	AMC347702	ACTIVE
AMC347738	ERIC #37	AMC347702	ACTIVE
AMC347739	ERIC #38	AMC347702	ACTIVE
AMC347740	ERIC #39	AMC347702	ACTIVE
AMC347741	ERIC #40	AMC347702	ACTIVE
AMC347742	ERIC #41	AMC347702	ACTIVE
AMC347743	ERIC #42	AMC347702	ACTIVE
AMC347744	ERIC #43	AMC347702	ACTIVE
AMC347745	ERIC #44	AMC347702	ACTIVE
AMC347746	ERIC #45	AMC347702	ACTIVE
AMC347747	ERIC #46	AMC347702	ACTIVE
AMC347748	ERIC #47	AMC347702	ACTIVE
AMC347749	ERIC #48	AMC347702	ACTIVE
AMC347750	ERIC #49	AMC347702	ACTIVE
AMC347751	ERIC #50	AMC347702	ACTIVE
AMC347752	ERIC #51	AMC347702	ACTIVE
AMC347753	ERIC #52	AMC347702	ACTIVE
AMC347754	ERIC #53	AMC347702	ACTIVE
AMC347755	ERIC #54	AMC347702	ACTIVE
AMC347756	ERIC #55	AMC347702	ACTIVE
AMC347757	ERIC #56	AMC347702	ACTIVE
AMC347758	ERIC #57	AMC347702	ACTIVE
AMC347759	ERIC #58	AMC347702	ACTIVE
AMC347760	ERIC #59	AMC347702	ACTIVE
AMC347761	ERIC #60	AMC347702	ACTIVE
AMC347762	ERIC #61	AMC347702	ACTIVE
AMC347763	ERIC #62	AMC347702	ACTIVE
AMC347764	ERIC #63	AMC347702	ACTIVE
AMC347765	ERIC #64	AMC347702	ACTIVE
AMC347766	ERIC #65	AMC347702	ACTIVE
AMC347767	ERIC #66	AMC347702	ACTIVE
AMC347768	ERIC #67	AMC347702	ACTIVE
AMC347769	ERIC #68	AMC347702	ACTIVE
AMC347770	ERIC #69	AMC347702	ACTIVE
AMC347771	ERIC #70	AMC347702	ACTIVE
AMC347772	ERIC #71	AMC347702	ACTIVE
AMC347773	ERIC #72	AMC347702	ACTIVE
AMC347774	ERIC #73	AMC347702	ACTIVE
AMC347775	ERIC #74	AMC347702	ACTIVE
AMC347776	ERIC #75	AMC347702	ACTIVE
AMC347777	ERIC #76	AMC347702	ACTIVE
AMC347778	ERIC #77	AMC347702	ACTIVE
AMC347779	ERIC #78	AMC347702	ACTIVE
AMC347780	ERIC #79	AMC347702	ACTIVE
AMC347781	ERIC #80	AMC347702	ACTIVE
AMC347782	ERIC #81	AMC347702	ACTIVE
AMC347783	ERIC #82	AMC347702	ACTIVE
AMC347784	ERIC #83	AMC347702	ACTIVE

TUCSON, ARIZONA

2009 SEP 16 A 10:48

RECEIVED  
 PIMA STATE OFFICE

NO WARRANTY IS MADE BY BLM  
 FOR USE OF THE DATA FOR  
 PURPOSES NOT INTENDED BY BLM

DEPARTMENT OF THE INTERIOR  
BUREAU OF LAND MANAGEMENT  
MINING CLAIMS  
Customer Information - WITH Serial No. and Claim Name

**ACTIVE CLAIMS**

Run Date: 09/09/2010 08:25 AM

Page 4 of 19

<u>Serial No.</u>	<u>Claim Name/Number</u>	<u>Lead Serial No.</u>	<u>Disposition</u>
AMC347785	ERIC #84	AMC347702	ACTIVE
AMC347786	ERIC #85	AMC347702	ACTIVE
AMC347787	ERIC #86	AMC347702	ACTIVE
AMC347788	ERIC #87	AMC347702	ACTIVE
AMC347789	ERIC #88	AMC347702	ACTIVE
AMC347790	ERIC #89	AMC347702	ACTIVE
AMC347791	ERIC #90	AMC347702	ACTIVE
AMC347792	ERIC #91	AMC347702	ACTIVE
AMC347793	ERIC #92	AMC347702	ACTIVE
AMC347794	ERIC #93	AMC347702	ACTIVE
AMC347795	ERIC #94	AMC347702	ACTIVE
AMC347796	ERIC #95	AMC347702	ACTIVE
AMC347797	ERIC #97	AMC347702	ACTIVE
AMC347798	ERIC #98	AMC347702	ACTIVE
AMC347799	ERIC #99	AMC347702	ACTIVE
AMC347800	ERIC #100	AMC347702	ACTIVE
AMC347801	ERIC #101	AMC347702	ACTIVE
AMC347802	ERIC #102	AMC347702	ACTIVE
AMC347803	ERIC #103	AMC347702	ACTIVE
AMC347804	ERIC #104	AMC347702	ACTIVE
AMC347805	ERIC #105	AMC347702	ACTIVE
AMC347806	ERIC #106	AMC347702	ACTIVE
AMC347807	ERIC #107	AMC347702	ACTIVE
AMC347808	ERIC #108	AMC347702	ACTIVE
AMC347809	ERIC #109	AMC347702	ACTIVE
AMC347810	ERIC #110	AMC347702	ACTIVE
AMC347811	ERIC #111	AMC347702	ACTIVE
AMC347812	ERIC #112	AMC347702	ACTIVE
AMC347813	ERIC #113	AMC347702	ACTIVE
AMC347814	ERIC #114	AMC347702	ACTIVE
AMC347815	ERIC #115	AMC347702	ACTIVE
AMC347816	ERIC #116	AMC347702	ACTIVE
AMC347817	ERIC #117	AMC347702	ACTIVE
AMC347818	ERIC #118	AMC347702	ACTIVE
AMC347819	ERIC #119	AMC347702	ACTIVE
AMC347820	ERIC #120	AMC347702	ACTIVE
AMC347821	ERIC #121	AMC347702	ACTIVE
AMC347822	ERIC #122	AMC347702	ACTIVE
AMC347823	ERIC #123	AMC347702	ACTIVE
AMC347824	ERIC #124	AMC347702	ACTIVE
AMC347825	ERIC #125	AMC347702	ACTIVE
AMC347826	ERIC #126	AMC347702	ACTIVE
AMC347827	ERIC #127	AMC347702	ACTIVE
AMC347828	ERIC #128	AMC347702	ACTIVE
AMC347829	ERIC #129	AMC347702	ACTIVE
AMC347830	ERIC #130	AMC347702	ACTIVE
AMC347831	ERIC #131	AMC347702	ACTIVE
AMC347832	ERIC #132	AMC347702	ACTIVE

RECEIVED  
 PLIMAZ STATE OFFICE  
 2010 SEP 16 A 10:48  
 TUCSON, ARIZONA

NO WARRANTY IS MADE BY BLM  
FOR USE OF THE DATA FOR  
PURPOSES NOT INTENDED BY BLM

DEPARTMENT OF THE INTERIOR  
BUREAU OF LAND MANAGEMENT  
MINING CLAIMS

Customer Information - WITH Serial No. and Claim Name

ACTIVE CLAIMS

Run Date: 09/09/2010 08:25 AM

Page 5 of 19

<u>Serial No.</u>	<u>Claim Name/Number</u>	<u>Lead Serial No.</u>	<u>Disposition</u>
AMC347833	ERIC #133	AMC347702	ACTIVE
AMC347834	ERIC #135	AMC347702	ACTIVE
AMC347835	ERIC #136	AMC347702	ACTIVE
AMC347836	ERIC #137	AMC347702	ACTIVE
AMC347837	ERIC #138	AMC347702	ACTIVE
AMC347838	ERIC #139	AMC347702	ACTIVE
AMC347839	ERIC #140	AMC347702	ACTIVE
AMC347840	ERIC #141	AMC347702	ACTIVE
AMC347841	ERIC #142	AMC347702	ACTIVE
AMC347842	ERIC #143	AMC347702	ACTIVE
AMC347843	ERIC #144	AMC347702	ACTIVE
AMC347844	ERIC #145	AMC347702	ACTIVE
AMC347845	ERIC #146	AMC347702	ACTIVE
AMC347846	ERIC #147	AMC347702	ACTIVE
AMC347847	ERIC #148	AMC347702	ACTIVE
AMC347848	ERIC #149	AMC347702	ACTIVE
AMC347849	ERIC #150	AMC347702	ACTIVE
AMC347850	ERIC #151	AMC347702	ACTIVE
AMC347851	ERIC #152	AMC347702	ACTIVE
AMC347852	ERIC #153	AMC347702	ACTIVE
AMC347853	ERIC #154	AMC347702	ACTIVE
AMC347854	ERIC #155	AMC347702	ACTIVE
AMC347855	ERIC #156	AMC347702	ACTIVE
AMC347856	ERIC #157	AMC347702	ACTIVE
AMC347857	ERIC #158	AMC347702	ACTIVE
AMC347858	ERIC #159	AMC347702	ACTIVE
AMC347859	ERIC #160	AMC347702	ACTIVE
AMC347860	ERIC #161	AMC347702	ACTIVE
AMC347861	ERIC #162	AMC347702	ACTIVE
AMC347862	ERIC #163	AMC347702	ACTIVE
AMC347863	ERIC #164	AMC347702	ACTIVE
AMC347864	ERIC #165	AMC347702	ACTIVE
AMC347865	ERIC #166	AMC347702	ACTIVE
AMC347866	ERIC #167	AMC347702	ACTIVE
AMC347867	ERIC #168	AMC347702	ACTIVE
AMC347868	ERIC #169	AMC347702	ACTIVE
AMC347869	ERIC #170	AMC347702	ACTIVE
AMC347870	ERIC #171	AMC347702	ACTIVE
AMC347871	ERIC #172	AMC347702	ACTIVE
AMC347872	ERIC #173	AMC347702	ACTIVE
AMC347873	ERIC #174	AMC347702	ACTIVE
AMC347874	ERIC #175	AMC347702	ACTIVE
AMC347875	ERIC #176	AMC347702	ACTIVE
AMC347876	ERIC #177	AMC347702	ACTIVE
AMC347877	ERIC #178	AMC347702	ACTIVE
AMC347878	ERIC #179	AMC347702	ACTIVE
AMC347879	ERIC #180	AMC347702	ACTIVE
AMC347880	ERIC #181	AMC347702	ACTIVE

RECEIVED  
BLM AZ STATE OFFICE  
2009 SEP 16 A 10:48  
NORTH ARIZONA

NO WARRANTY IS MADE BY BLM  
FOR USE OF THE DATA FOR  
PURPOSES NOT INTENDED BY BLM

DEPARTMENT OF THE INTERIOR  
 BUREAU OF LAND MANAGEMENT  
 MINING CLAIMS  
 Customer Information - WITH Serial No. and Claim Name

**ACTIVE CLAIMS**

Run Date: 09/09/2010 08:25 AM

Page 6 of 19

<u>Serial No.</u>	<u>Claim Name/Number</u>	<u>Lead Serial No.</u>	<u>Disposition</u>
AMC347881	ERIC #182	AMC347702	ACTIVE
AMC347882	ERIC #183	AMC347702	ACTIVE
AMC347883	ERIC #184	AMC347702	ACTIVE
AMC347884	ERIC #185	AMC347702	ACTIVE
AMC347885	ERIC #186	AMC347702	ACTIVE
AMC347886	ERIC #187	AMC347702	ACTIVE
AMC347887	ERIC #188	AMC347702	ACTIVE
AMC347888	ERIC #189	AMC347702	ACTIVE
AMC347889	ERIC #190	AMC347702	ACTIVE
AMC347890	ERIC #191	AMC347702	ACTIVE
AMC347891	ERIC #192	AMC347702	ACTIVE
AMC347892	ERIC #193	AMC347702	ACTIVE
AMC347893	ERIC #194	AMC347702	ACTIVE
AMC347894	ERIC #195	AMC347702	ACTIVE
AMC347895	ERIC #196	AMC347702	ACTIVE
AMC347896	ERIC #197	AMC347702	ACTIVE
AMC347897	ERIC #198	AMC347702	ACTIVE
AMC347898	ERIC #199	AMC347702	ACTIVE
AMC347899	ERIC #200	AMC347702	ACTIVE
AMC347900	ERIC #201	AMC347702	ACTIVE
AMC347901	ERIC #202	AMC347702	ACTIVE
AMC347902	ERIC #203	AMC347702	ACTIVE
AMC347903	ERIC #204	AMC347702	ACTIVE
AMC347904	ERIC #205	AMC347702	ACTIVE
AMC347905	ERIC #206	AMC347702	ACTIVE
AMC347906	ERIC #207	AMC347702	ACTIVE
AMC347907	ERIC #208	AMC347702	ACTIVE
AMC347908	ERIC #209	AMC347702	ACTIVE
AMC348024	ERIC #210	AMC348024	ACTIVE
AMC348025	ERIC #211	AMC348024	ACTIVE
AMC348026	ERIC #212	AMC348024	ACTIVE
AMC348027	ERIC #213	AMC348024	ACTIVE
AMC348028	ERIC #214	AMC348024	ACTIVE
AMC348029	ERIC #215	AMC348024	ACTIVE
AMC348030	ERIC #216	AMC348024	ACTIVE
AMC348031	ERIC #217	AMC348024	ACTIVE
AMC348032	ERIC #218	AMC348024	ACTIVE
AMC348033	ERIC #219	AMC348024	ACTIVE
AMC348034	ERIC #220	AMC348024	ACTIVE
AMC348035	ERIC #221	AMC348024	ACTIVE
AMC348036	ERIC #222	AMC348024	ACTIVE
AMC348037	ERIC #223	AMC348024	ACTIVE
AMC348038	ERIC #224	AMC348024	ACTIVE
AMC348039	ERIC #225	AMC348024	ACTIVE
AMC348040	ERIC #226	AMC348024	ACTIVE
AMC348041	ERIC #227	AMC348024	ACTIVE
AMC348042	ERIC #228	AMC348024	ACTIVE
AMC348043	ERIC #229	AMC348024	ACTIVE

RECEIVED  
 BLM AZ STATE OFFICE  
 2010 SEP 16 A 10:48  
 PHOENIX, ARIZONA

NO WARRANTY IS MADE BY BLM  
 FOR USE OF THE DATA FOR  
 PURPOSES NOT INTENDED BY BLM

DEPARTMENT OF THE INTERIOR  
BUREAU OF LAND MANAGEMENT  
MINING CLAIMS

Customer Information - WITH Serial No. and Claim Name

ACTIVE CLAIMS

Run Date: 09/09/2010 08:25 AM

Page 7 of 19

<u>Serial No.</u>	<u>Claim Name/Number</u>	<u>Lead Serial No.</u>	<u>Disposition</u>
AMC348044	ERIC #230	AMC348024	ACTIVE
AMC348045	ERIC #231	AMC348024	ACTIVE
AMC348046	ERIC #232	AMC348024	ACTIVE
AMC348047	ERIC #233	AMC348024	ACTIVE
AMC348048	ERIC #234	AMC348024	ACTIVE
AMC348049	ERIC #235	AMC348024	ACTIVE
AMC348050	ERIC #236	AMC348024	ACTIVE
AMC348051	ERIC #237	AMC348024	ACTIVE
AMC348052	ERIC #238	AMC348024	ACTIVE
AMC348053	ERIC #239	AMC348024	ACTIVE
AMC348054	ERIC #240	AMC348024	ACTIVE
AMC348055	ERIC #241	AMC348024	ACTIVE
AMC348056	ERIC #242	AMC348024	ACTIVE
AMC348057	ERIC #243	AMC348024	ACTIVE
AMC348058	ERIC #244	AMC348024	ACTIVE
AMC348059	ERIC #245	AMC348024	ACTIVE
AMC348060	ERIC #246	AMC348024	ACTIVE
AMC348061	ERIC #247	AMC348024	ACTIVE
AMC348062	ERIC #248	AMC348024	ACTIVE
AMC348063	ERIC #249	AMC348024	ACTIVE
AMC348064	ERIC #250	AMC348024	ACTIVE
AMC348065	ERIC #251	AMC348024	ACTIVE
AMC348066	ERIC #252	AMC348024	ACTIVE
AMC348067	ERIC #253	AMC348024	ACTIVE
AMC348068	ERIC #254	AMC348024	ACTIVE
AMC348069	ERIC #255	AMC348024	ACTIVE
AMC348070	ERIC #256	AMC348024	ACTIVE
AMC348071	ERIC #257	AMC348024	ACTIVE
AMC348072	ERIC #258	AMC348024	ACTIVE
AMC348073	ERIC #259	AMC348024	ACTIVE
AMC348074	ERIC #260	AMC348024	ACTIVE
AMC348075	ERIC #261	AMC348024	ACTIVE
AMC348076	ERIC #262	AMC348024	ACTIVE
AMC348077	ERIC #263	AMC348024	ACTIVE
AMC348078	ERIC #264	AMC348024	ACTIVE
AMC348079	ERIC #265	AMC348024	ACTIVE
AMC348080	ERIC #266	AMC348024	ACTIVE
AMC348081	ERIC #267	AMC348024	ACTIVE
AMC348082	ERIC #268	AMC348024	ACTIVE
AMC348083	ERIC #269	AMC348024	ACTIVE
AMC348084	ERIC #270	AMC348024	ACTIVE
AMC348085	ERIC #271	AMC348024	ACTIVE
AMC348086	ERIC #272	AMC348024	ACTIVE
AMC348087	ERIC #273	AMC348024	ACTIVE
AMC348088	ERIC #274	AMC348024	ACTIVE
AMC348089	ERIC #275	AMC348024	ACTIVE
AMC348090	ERIC #276	AMC348024	ACTIVE
AMC348091	ERIC #277	AMC348024	ACTIVE

PHOENIX, ARIZONA

2010 SEP 16 A 10:48

RECEIVED  
BLM AZ STATE OFFICE

NO WARRANTY IS MADE BY BLM  
FOR USE OF THE DATA FOR  
PURPOSES NOT INTENDED BY BLM

DEPARTMENT OF THE INTERIOR  
BUREAU OF LAND MANAGEMENT  
MINING CLAIMS  
Customer Information - WITH Serial No. and Claim Name

**ACTIVE CLAIMS**

Run Date: 09/09/2010 08:25 AM

Page 8 of 19

<u>Serial No.</u>	<u>Claim Name/Number</u>	<u>Lead Serial No.</u>	<u>Disposition</u>
AMC348092	ERIC #278	AMC348024	ACTIVE
AMC348093	ERIC #280	AMC348024	ACTIVE
AMC348094	ERIC #281	AMC348024	ACTIVE
AMC348095	ERIC #282	AMC348024	ACTIVE
AMC348096	ERIC #283	AMC348024	ACTIVE
AMC348097	ERIC #284	AMC348024	ACTIVE
AMC348098	ERIC #285	AMC348024	ACTIVE
AMC348099	ERIC #286	AMC348024	ACTIVE
AMC348100	ERIC #287	AMC348024	ACTIVE
AMC348101	ERIC #288	AMC348024	ACTIVE
AMC348102	ERIC #289	AMC348024	ACTIVE
AMC348103	ERIC #290	AMC348024	ACTIVE
AMC348104	ERIC #291	AMC348024	ACTIVE
AMC348105	ERIC #292	AMC348024	ACTIVE
AMC348106	ERIC #293	AMC348024	ACTIVE
AMC348107	ERIC #294	AMC348024	ACTIVE
AMC348108	ERIC #295	AMC348024	ACTIVE
AMC348109	ERIC #296	AMC348024	ACTIVE
AMC348110	ERIC #297	AMC348024	ACTIVE
AMC348111	ERIC #298	AMC348024	ACTIVE
AMC348112	ERIC #299	AMC348024	ACTIVE
AMC348113	ERIC #300	AMC348024	ACTIVE
AMC348114	ERIC #301	AMC348024	ACTIVE
AMC348115	ERIC #302	AMC348024	ACTIVE
AMC348116	ERIC #303	AMC348024	ACTIVE
AMC348117	ERIC #304	AMC348024	ACTIVE
AMC348118	ERIC #305	AMC348024	ACTIVE
AMC348119	ERIC #306	AMC348024	ACTIVE
AMC348120	ERIC #307	AMC348024	ACTIVE
AMC348121	ERIC #308	AMC348024	ACTIVE
AMC348122	ERIC #309	AMC348024	ACTIVE
AMC348123	ERIC #310	AMC348024	ACTIVE
AMC348124	ERIC #311	AMC348024	ACTIVE
AMC348125	ERIC #312	AMC348024	ACTIVE
AMC348126	ERIC #313	AMC348024	ACTIVE
AMC348127	ERIC #314	AMC348024	ACTIVE
AMC348128	ERIC #315	AMC348024	ACTIVE
AMC348129	ERIC #316	AMC348024	ACTIVE
AMC348130	ERIC #317	AMC348024	ACTIVE
AMC348131	ERIC #318	AMC348024	ACTIVE
AMC348132	ERIC #319	AMC348024	ACTIVE
AMC348133	ERIC #320	AMC348024	ACTIVE
AMC348134	ERIC #321	AMC348024	ACTIVE
AMC348135	ERIC #322	AMC348024	ACTIVE
AMC348136	ERIC #323	AMC348024	ACTIVE
AMC348137	ERIC #324	AMC348024	ACTIVE
AMC348138	ERIC #325	AMC348024	ACTIVE
AMC348139	ERIC #326	AMC348024	ACTIVE

RECEIVED  
 DLM AZ STATE OFFICE  
 2010 SEP 16 A 10:48  
 PHOENIX ARIZONA

NO WARRANTY IS MADE BY BLM  
FOR USE OF THE DATA FOR  
PURPOSES NOT INTENDED BY BLM

DEPARTMENT OF THE INTERIOR  
 BUREAU OF LAND MANAGEMENT  
 MINING CLAIMS  
 Customer Information - WITH Serial No. and Claim Name

**ACTIVE CLAIMS**

Run Date: 09/09/2010 08:25 AM

Page 9 of 19

<u>Serial No.</u>	<u>Claim Name/Number</u>	<u>Lead Serial No.</u>	<u>Disposition</u>
AMC348140	ERIC #327	AMC348024	ACTIVE
AMC348141	ERIC #328	AMC348024	ACTIVE
AMC348142	ERIC #329	AMC348024	ACTIVE
AMC348143	ERIC #330	AMC348024	ACTIVE
AMC348144	ERIC #331	AMC348024	ACTIVE
AMC348145	ERIC #332	AMC348024	ACTIVE
AMC348146	ERIC #333	AMC348024	ACTIVE
AMC348147	ERIC #334	AMC348024	ACTIVE
AMC348148	ERIC #335	AMC348024	ACTIVE
AMC348149	ERIC #336	AMC348024	ACTIVE
AMC348150	ERIC #337	AMC348024	ACTIVE
AMC348151	ERIC #338	AMC348024	ACTIVE
AMC348152	ERIC #339	AMC348024	ACTIVE
AMC348153	ERIC #340	AMC348024	ACTIVE
AMC348154	ERIC #341	AMC348024	ACTIVE
AMC348155	ERIC #342	AMC348024	ACTIVE
AMC348156	ERIC #343	AMC348024	ACTIVE
AMC348157	ERIC #344	AMC348024	ACTIVE
AMC348158	ERIC #345	AMC348024	ACTIVE
AMC348159	ERIC #346	AMC348024	ACTIVE
AMC348160	ERIC #347	AMC348024	ACTIVE
AMC348161	ERIC #348	AMC348024	ACTIVE
AMC348162	ERIC #349	AMC348024	ACTIVE
AMC348163	ERIC #350	AMC348024	ACTIVE
AMC348164	ERIC #351	AMC348024	ACTIVE
AMC348165	ERIC #352	AMC348024	ACTIVE
AMC348166	ERIC #353	AMC348024	ACTIVE
AMC348167	ERIC #354	AMC348024	ACTIVE
AMC348168	ERIC #355	AMC348024	ACTIVE
AMC348169	ERIC #356	AMC348024	ACTIVE
AMC348170	ERIC #357	AMC348024	ACTIVE
AMC348171	ERIC #358	AMC348024	ACTIVE
AMC348172	ERIC #359	AMC348024	ACTIVE
AMC348173	ERIC #360	AMC348024	ACTIVE
AMC348174	ERIC #361	AMC348024	ACTIVE
AMC348175	ERIC #362	AMC348024	ACTIVE
AMC348176	ERIC #363	AMC348024	ACTIVE
AMC355456	RESOLUTION NO. 1	AMC355456	ACTIVE
AMC355457	RESOLUTION NO. 2	AMC355456	ACTIVE
AMC355458	RESOLUTION NO. 3	AMC355456	ACTIVE
AMC355459	RESOLUTION NO. 4	AMC355456	ACTIVE
AMC355460	RESOLUTION NO. 5	AMC355456	ACTIVE
AMC355461	RESOLUTION NO. 6	AMC355456	ACTIVE
AMC355462	RESOLUTION NO. 7	AMC355456	ACTIVE
AMC355463	RESOLUTION NO. 8	AMC355456	ACTIVE
AMC355464	RESOLUTION NO. 9	AMC355456	ACTIVE
AMC355465	RESOLUTION NO. 10	AMC355456	ACTIVE
AMC355466	RESOLUTION NO. 11	AMC355456	ACTIVE

RECEIVED  
 BLM AZ STATE OFFICE  
 2010 SEP 16 A 10:49  
 PHOENIX ARIZONA

NO WARRANTY IS MADE BY BLM  
 FOR USE OF THE DATA FOR  
 PURPOSES NOT INTENDED BY BLM



DEPARTMENT OF THE INTERIOR  
BUREAU OF LAND MANAGEMENT  
MINING CLAIMS  
Customer Information - WITH Serial No. and Claim Name

**ACTIVE CLAIMS**

Run Date: 09/09/2010 08:25 AM

Page 10 of 19

<u>Serial No.</u>	<u>Claim Name/Number</u>	<u>Lead Serial No.</u>	<u>Disposition</u>
AMC355467	RESOLUTION NO. 12	AMC355456	ACTIVE
AMC355468	RESOLUTION NO. 13	AMC355456	ACTIVE
AMC355469	RESOLUTION NO. 14	AMC355456	ACTIVE
AMC355470	RESOLUTION NO. 15	AMC355456	ACTIVE
AMC355471	RESOLUTION NO. 16	AMC355456	ACTIVE
AMC355472	RESOLUTION NO. 17	AMC355456	ACTIVE
AMC355473	RESOLUTION NO. 18	AMC355456	ACTIVE
AMC355474	RESOLUTION NO. 19	AMC355456	ACTIVE
AMC355475	RESOLUTION NO. 20	AMC355456	ACTIVE
AMC355476	RESOLUTION NO. 21	AMC355456	ACTIVE
AMC355477	RESOLUTION NO. 22	AMC355456	ACTIVE
AMC355529	EAST NO 9A	AMC355529	ACTIVE
AMC355530	OAK NO 38A	AMC355529	ACTIVE
AMC355531	OAK NO 39A	AMC355529	ACTIVE
AMC355532	OAK NO 40A	AMC355529	ACTIVE
AMC355533	OAK NO 41A	AMC355529	ACTIVE
AMC355534	SUN NO 62A	AMC355529	ACTIVE
AMC355535	SUN NO 63A	AMC355529	ACTIVE
AMC355536	SUN NO 64A	AMC355529	ACTIVE
AMC356180	DAN 1	AMC356180	ACTIVE
AMC356181	DAN 2	AMC356180	ACTIVE
AMC356182	DAN 3	AMC356180	ACTIVE
AMC356183	DAN 4	AMC356180	ACTIVE
AMC356184	DAN 5	AMC356180	ACTIVE
AMC356185	DAN 6	AMC356180	ACTIVE
AMC356186	DAN 7	AMC356180	ACTIVE
AMC356187	DAN 8	AMC356180	ACTIVE
AMC356188	DAN 9	AMC356180	ACTIVE
AMC356189	DAN 10	AMC356180	ACTIVE
AMC356190	DAN 11	AMC356180	ACTIVE
AMC356191	DAN 12	AMC356180	ACTIVE
AMC356192	DAN 13	AMC356180	ACTIVE
AMC356193	DAN 14	AMC356180	ACTIVE
AMC356194	DAN 15	AMC356180	ACTIVE
AMC356195	DAN 16	AMC356180	ACTIVE
AMC356196	DAN 17	AMC356180	ACTIVE
AMC356197	DAN 18	AMC356180	ACTIVE
AMC356198	DAN 19	AMC356180	ACTIVE
AMC356199	DAN 20	AMC356180	ACTIVE
AMC356200	DAN 21	AMC356180	ACTIVE
AMC356201	DAN 22	AMC356180	ACTIVE
AMC356202	DAN 23	AMC356180	ACTIVE
AMC356203	DAN 24	AMC356180	ACTIVE
AMC356865	LEGAL TENDER 13	AMC356865	ACTIVE
AMC356866	LEGAL TENDER 14	AMC356865	ACTIVE
AMC356867	LEGAL TENDER 15	AMC356865	ACTIVE
AMC356868	LEGAL TENDER 17	AMC356865	ACTIVE
AMC356869	LEGAL TENDER 18	AMC356865	ACTIVE

RECEIVED  
 CLIMATE STATE OFFICE  
 2690 SEP 16 A 10:49  
 TUCSON, ARIZONA

NO WARRANTY IS MADE BY BLM  
FOR USE OF THE DATA FOR  
PURPOSES NOT INTENDED BY BLM

DEPARTMENT OF THE INTERIOR  
BUREAU OF LAND MANAGEMENT  
MINING CLAIMS  
Customer Information - WITH Serial No. and Claim Name

**ACTIVE CLAIMS**

Run Date: 09/09/2010 08:25 AM

Page 11 of 19

<u>Serial No.</u>	<u>Claim Name/Number</u>	<u>Lead Serial No.</u>	<u>Disposition</u>
AMC356870	LEGAL TENDER 20	AMC356865	ACTIVE
AMC356871	LEGAL TENDER 21	AMC356865	ACTIVE
AMC356872	LEGAL TENDER 22	AMC356865	ACTIVE
AMC356884	LEGAL TENDER 1	AMC356884	ACTIVE
AMC356885	LEGAL TENDER 2	AMC356884	ACTIVE
AMC356886	LEGAL TENDER 3	AMC356884	ACTIVE
AMC356887	LEGAL TENDER 4	AMC356884	ACTIVE
AMC356888	LEGAL TENDER 5	AMC356884	ACTIVE
AMC356889	LEGAL TENDER 6	AMC356884	ACTIVE
AMC356890	LEGAL TENDER 7	AMC356884	ACTIVE
AMC356891	LEGAL TENDER 8	AMC356884	ACTIVE
AMC356892	LEGAL TENDER 9	AMC356884	ACTIVE
AMC356893	LEGAL TENDER 10	AMC356884	ACTIVE
AMC356894	LEGAL TENDER 11	AMC356884	ACTIVE
AMC356895	LEGAL TENDER 12	AMC356884	ACTIVE
AMC356896	LEGAL TENDER 16	AMC356884	ACTIVE
AMC356897	LEGAL TENDER 19	AMC356884	ACTIVE
AMC356933	LEGAL TENDER 23	AMC356933	ACTIVE
AMC357097	KAY 15A	AMC357097	ACTIVE
AMC357098	KAY 140A	AMC357097	ACTIVE
AMC359395	GALAXY NO.1	AMC359395	ACTIVE
AMC359396	GLADIATOR NO.1	AMC359395	ACTIVE
AMC359397	GLADIATOR NO.2	AMC359395	ACTIVE
AMC359398	GLADIATOR NO.3	AMC359395	ACTIVE
AMC359399	GLADIATOR NO.4	AMC359395	ACTIVE
AMC359400	GLADIATOR NO.5	AMC359395	ACTIVE
AMC359401	GLADIATOR NO.6	AMC359395	ACTIVE
AMC359402	GLADIATOR NO.7	AMC359395	ACTIVE
AMC359403	GLADIATOR NO.8	AMC359395	ACTIVE
AMC359404	GLADIATOR NO.9	AMC359395	ACTIVE
AMC362903	OLGA 1	AMC362903	ACTIVE
AMC362904	OLGA 2	AMC362903	ACTIVE
AMC362905	OLGA 3	AMC362903	ACTIVE
AMC362906	OLGA 4	AMC362903	ACTIVE
AMC362907	OLGA 5	AMC362903	ACTIVE
AMC362908	OLGA 6	AMC362903	ACTIVE
AMC365450	OLGA 11	AMC365450	ACTIVE
AMC365451	OLGA 12	AMC365450	ACTIVE
AMC365452	OLGA 13	AMC365450	ACTIVE
AMC365453	OLGA 14	AMC365450	ACTIVE
AMC45754	MARGARET #69	AMC45684	ACTIVE
AMC45755	MARGARET #69E	AMC45684	ACTIVE
AMC45820	MARGARET #133	AMC45684	ACTIVE
AMC45823	MARGARET #135	AMC45684	ACTIVE
AMC45826	MARGARET #137	AMC45684	ACTIVE
AMC45827	MARGARET #138	AMC45684	ACTIVE
AMC45828	MARGARET #139	AMC45684	ACTIVE
AMC45829	MARGARET #140	AMC45684	ACTIVE

RECEIVED  
 BLM AZ STATE OFFICE  
 2010 SEP 16 A 10:49  
 PHOENIX ARIZONA

NO WARRANTY IS MADE BY BLM  
FOR USE OF THE DATA FOR  
PURPOSES NOT INTENDED BY BLM

DEPARTMENT OF THE INTERIOR  
BUREAU OF LAND MANAGEMENT  
MINING CLAIMS  
Customer Information - WITH Serial No. and Claim Name

**ACTIVE CLAIMS**

Run Date: 09/09/2010 08:25 AM

Page 12 of 19

<u>Serial No.</u>	<u>Claim Name/Number</u>	<u>Lead Serial No.</u>	<u>Disposition</u>
AMC45842	MARGARET #153	AMC45684	ACTIVE
AMC45843	MARGARET #154	AMC45684	ACTIVE
AMC45844	MARGARET #155	AMC45684	ACTIVE
AMC45845	MARGARET #156	AMC45684	ACTIVE
AMC45846	MARGARET #157	AMC45684	ACTIVE
AMC45849	MARGARET #159	AMC45684	ACTIVE
AMC45852	MARGARET #161	AMC45684	ACTIVE
AMC45853	MARGARET #162	AMC45684	ACTIVE
AMC45854	MARGARET #162W	AMC45684	ACTIVE
AMC45855	MARGARET #163	AMC45684	ACTIVE
AMC45856	MARGARET #164	AMC45684	ACTIVE
AMC45857	MARGARET #164W	AMC45684	ACTIVE
AMC45858	MARGARET #165	AMC45684	ACTIVE
AMC45859	MARGARET #166	AMC45684	ACTIVE
AMC45860	MARGARET #166W	AMC45684	ACTIVE
AMC45901	MARGARET # 217	AMC45684	ACTIVE
AMC45902	MARGARET # 218	AMC45684	ACTIVE
AMC45903	MARGARET # 219	AMC45684	ACTIVE
AMC45904	MARGARET # 220	AMC45684	ACTIVE
AMC45905	MARGARET # 221	AMC45684	ACTIVE
AMC45906	MARGARET # 222	AMC45684	ACTIVE
AMC45907	MARGARET # 223	AMC45684	ACTIVE
AMC45908	MARGARET # 224	AMC45684	ACTIVE
AMC45909	MARGARET # 225	AMC45684	ACTIVE
AMC45910	MARGARET # 226	AMC45684	ACTIVE
AMC45911	MARGARET # 227	AMC45684	ACTIVE
AMC45912	MARGARET # 228	AMC45684	ACTIVE
AMC45913	MARGARET # 229	AMC45684	ACTIVE
AMC45914	MARGARET # 230	AMC45684	ACTIVE
AMC45915	MARGARET # 231	AMC45684	ACTIVE
AMC45916	MARGARET # 233	AMC45684	ACTIVE
AMC45917	MARGARET # 234	AMC45684	ACTIVE
AMC45918	MARGARET # 234W	AMC45684	ACTIVE
AMC45919	MARGARET # 235	AMC45684	ACTIVE
AMC45920	MARGARET # 236	AMC45684	ACTIVE
AMC45921	MARGARET # 237	AMC45684	ACTIVE
AMC45922	MARGARET # 238	AMC45684	ACTIVE
AMC45923	MARGARET # 239	AMC45684	ACTIVE
AMC45924	MARGARET # 240	AMC45684	ACTIVE
AMC45925	MARGARET # 241	AMC45684	ACTIVE
AMC45926	MARGARET # 242	AMC45684	ACTIVE
AMC45927	MARGARET # 243	AMC45684	ACTIVE
AMC45928	MARGARET # 244	AMC45684	ACTIVE
AMC45929	MARGARET # 245	AMC45684	ACTIVE
AMC45930	MARGARET # 246	AMC45684	ACTIVE
AMC45931	MARGARET # 247	AMC45684	ACTIVE
AMC45932	MARGARET # 248	AMC45684	ACTIVE
AMC45933	MARGARET # 249	AMC45684	ACTIVE

RECEIVED  
 CLMAZ STATE OFFICE  
 2010 SEP 16 A 10:49  
 PHOENIX, ARIZONA

NO WARRANTY IS MADE BY BLM  
FOR USE OF THE DATA FOR  
PURPOSES NOT INTENDED BY BLM

DEPARTMENT OF THE INTERIOR  
 BUREAU OF LAND MANAGEMENT  
 MINING CLAIMS  
 Customer Information - WITH Serial No. and Claim Name

**ACTIVE CLAIMS**

Run Date: 09/09/2010 08:25 AM

Page 13 of 19

<u>Serial No.</u>	<u>Claim Name/Number</u>	<u>Lead Serial No.</u>	<u>Disposition</u>
AMC45934	MARGARET # 250	AMC45684	ACTIVE
AMC45935	MARGARET # 251	AMC45684	ACTIVE
AMC45936	MARGARET # 252	AMC45684	ACTIVE
AMC45937	MARGARET # 253	AMC45684	ACTIVE
AMC45938	MARGARET # 254	AMC45684	ACTIVE
AMC45939	MARGARET # 255	AMC45684	ACTIVE
AMC45940	MARGARET # 256	AMC45684	ACTIVE
AMC45941	MARGARET # 257	AMC45684	ACTIVE
AMC45942	MARGARET # 258	AMC45684	ACTIVE
AMC45943	MARGARET # 259	AMC45684	ACTIVE
AMC45944	MARGARET # 260	AMC45684	ACTIVE
AMC45945	MARGARET # 261	AMC45684	ACTIVE
AMC45946	MARGARET # 262	AMC45684	ACTIVE
AMC45947	MARGARET # 263	AMC45684	ACTIVE
AMC45948	MARGARET # 264	AMC45684	ACTIVE
AMC45949	MARGARET # 265	AMC45684	ACTIVE
AMC45950	MARGARET # 266	AMC45684	ACTIVE
AMC45951	MARGARET # 267	AMC45684	ACTIVE
AMC45952	MARGARET # 268	AMC45684	ACTIVE
AMC45953	MARGARET # 269	AMC45684	ACTIVE
AMC45954	MARGARET # 270	AMC45684	ACTIVE
AMC45955	MARGARET # 271	AMC45684	ACTIVE
AMC45956	MARGARET # 272	AMC45684	ACTIVE
AMC45957	MARGARET # 273	AMC45684	ACTIVE
AMC45958	MARGARET # 274	AMC45684	ACTIVE
AMC45959	MARGARET # 275	AMC45684	ACTIVE
AMC45960	MARGARET # 276	AMC45684	ACTIVE
AMC45961	MARGARET # 277	AMC45684	ACTIVE
AMC45962	MARGARET # 278	AMC45684	ACTIVE
AMC45963	MARGARET # 279	AMC45684	ACTIVE
AMC45964	MARGARET # 280	AMC45684	ACTIVE
AMC45965	MARGARET # 281	AMC45684	ACTIVE
AMC45966	MARGARET # 282	AMC45684	ACTIVE
AMC45967	MARGARET # 283	AMC45684	ACTIVE
AMC45968	MARGARET # 284	AMC45684	ACTIVE
AMC45969	MARGARET # 285	AMC45684	ACTIVE
AMC45970	MARGARET # 286	AMC45684	ACTIVE
AMC45971	MARGARET # 287	AMC45684	ACTIVE
AMC45985	MARGARET # 305	AMC45684	ACTIVE
AMC45986	MARGARET # 306	AMC45684	ACTIVE
AMC45987	MARGARET # 307	AMC45684	ACTIVE
AMC45988	MARGARET # 308	AMC45684	ACTIVE
AMC45989	MARGARET # 309	AMC45684	ACTIVE
AMC45990	MARGARET # 310	AMC45684	ACTIVE
AMC45991	MARGARET # 311	AMC45684	ACTIVE
AMC45992	MARGARET # 312	AMC45684	ACTIVE
AMC45993	MARGARET # 313	AMC45684	ACTIVE
AMC45994	MARGARET # 314	AMC45684	ACTIVE

RECEIVED  
 BLM AZ STATE OFFICE  
 2010 SEP 16 A 10:49  
 PHOENIX, ARIZONA

NO WARRANTY IS MADE BY BLM  
 FOR USE OF THE DATA FOR  
 PURPOSES NOT INTENDED BY BLM

DEPARTMENT OF THE INTERIOR  
BUREAU OF LAND MANAGEMENT  
MINING CLAIMS  
Customer Information - WITH Serial No. and Claim Name

**ACTIVE CLAIMS**

Run Date: 09/09/2010 08:25 AM

Page 14 of 19

<u>Serial No.</u>	<u>Claim Name/Number</u>	<u>Lead Serial No.</u>	<u>Disposition</u>
AMC45995	MARGARET # 315	AMC45684	ACTIVE
AMC45996	MARGARET # 316	AMC45684	ACTIVE
AMC45997	MARGARET # 317	AMC45684	ACTIVE
AMC45998	MARGARET # 318	AMC45684	ACTIVE
AMC45999	MARGARET # 319	AMC45684	ACTIVE
AMC46000	MARGARET # 320	AMC45684	ACTIVE
AMC46001	MARGARET # 321	AMC45684	ACTIVE
AMC46002	MARGARET # 322	AMC45684	ACTIVE
AMC46003	MARGARET # 323	AMC45684	ACTIVE
AMC46004	MARGARET # 324	AMC45684	ACTIVE
AMC46005	MARGARET # 325	AMC45684	ACTIVE
AMC46007	MARGARET # 327	AMC45684	ACTIVE
AMC46008	MARGARET # 328	AMC45684	ACTIVE
AMC46011	MARGARET # 331	AMC45684	ACTIVE
AMC46012	MARGARET # 332	AMC45684	ACTIVE
AMC46013	MARGARET # 333	AMC45684	ACTIVE
AMC46014	MARGARET # 334	AMC45684	ACTIVE
AMC46015	MARGARET # 335	AMC45684	ACTIVE
AMC46016	MARGARET # 336	AMC45684	ACTIVE
AMC47117	KAY NO 152	AMC46919	ACTIVE
AMC47272	LD NO 1	AMC46919	ACTIVE
AMC47273	LD NO 2	AMC46919	ACTIVE
AMC47274	LD NO 3	AMC46919	ACTIVE
AMC47275	LD NO 4	AMC46919	ACTIVE
AMC47276	LD NO 5	AMC46919	ACTIVE
AMC47277	LD NO 6	AMC46919	ACTIVE
AMC47278	LD NO 7	AMC46919	ACTIVE
AMC47279	LD NO 8	AMC46919	ACTIVE
AMC47280	LD NO 9	AMC46919	ACTIVE
AMC60069	RED BRICK #1	AMC60069	ACTIVE
AMC60083	APEX	AMC60069	ACTIVE
AMC60084	ASH NO 1	AMC60069	ACTIVE
AMC60085	ASH NO 6	AMC60069	ACTIVE
AMC60086	ASH NO 8	AMC60069	ACTIVE
AMC60087	ASH NO 9	AMC60069	ACTIVE
AMC60088	ASH NO 10	AMC60069	ACTIVE
AMC60089	ASH NO 11	AMC60069	ACTIVE
AMC60090	ASH NO 12	AMC60069	ACTIVE
AMC60091	ASH NO 13	AMC60069	ACTIVE
AMC60092	ASH NO 14	AMC60069	ACTIVE
AMC60093	ASH NO 15	AMC60069	ACTIVE
AMC60094	ASH NO 16	AMC60069	ACTIVE
AMC60095	ASH NO 17	AMC60069	ACTIVE
AMC60096	ASH NO 18	AMC60069	ACTIVE
AMC60097	ASH NO 19	AMC60069	ACTIVE
AMC60098	ASH NO 20	AMC60069	ACTIVE
AMC60099	ASH NO 21	AMC60069	ACTIVE
AMC60100	ASH NO 22	AMC60069	ACTIVE

PHOENIX ARIZONA

2010 SEP 16 A 10:49

RECEIVED  
BLM AZ STATE OFFICE

NO WARRANTY IS MADE BY BLM  
FOR USE OF THE DATA FOR  
PURPOSES NOT INTENDED BY BLM

DEPARTMENT OF THE INTERIOR  
 BUREAU OF LAND MANAGEMENT  
 MINING CLAIMS  
 Customer Information - WITH Serial No. and Claim Name

**ACTIVE CLAIMS**

Run Date: 09/09/2010 08:25 AM

Page 15 of 19

<u>Serial No.</u>	<u>Claim Name/Number</u>	<u>Lead Serial No.</u>	<u>Disposition</u>
AMC60101	ASH NO 23	AMC60069	ACTIVE
AMC60102	ASH NO 24	AMC60069	ACTIVE
AMC60103	ASH NO 25	AMC60069	ACTIVE
AMC60104	ASH NO 26	AMC60069	ACTIVE
AMC60105	ASH NO 27	AMC60069	ACTIVE
AMC60106	ASH NO 28	AMC60069	ACTIVE
AMC60107	ASH NO 29	AMC60069	ACTIVE
AMC60108	RUSS NO 8	AMC60069	ACTIVE
AMC60109	RUSS NO 9	AMC60069	ACTIVE
AMC60110	RUSS NO 10	AMC60069	ACTIVE
AMC60111	RUSS NO 11	AMC60069	ACTIVE
AMC60112	RUSS NO 12	AMC60069	ACTIVE
AMC60113	RUSS NO 13	AMC60069	ACTIVE
AMC60114	RUSS NO 14	AMC60069	ACTIVE
AMC60115	RUSS NO 15	AMC60069	ACTIVE
AMC60116	RUSS NO 16	AMC60069	ACTIVE
AMC60117	RUSS NO 18A	AMC60069	ACTIVE
AMC60118	RUSS NO 17A	AMC60069	ACTIVE
AMC60119	RUSS NO 19A	AMC60069	ACTIVE
AMC60120	RUSS NO 20A	AMC60069	ACTIVE
AMC60121	RUSS NO 21	AMC60069	ACTIVE
AMC60122	RUSS NO 22	AMC60069	ACTIVE
AMC60123	RUSS NO 23	AMC60069	ACTIVE
AMC60124	RUSS NO 24	AMC60069	ACTIVE
AMC60125	BLACK FOOT NO 1	AMC60069	ACTIVE
AMC60126	HARD ROCK #8	AMC60069	ACTIVE
AMC60129	HARD ROCK #13	AMC60069	ACTIVE
AMC60130	HARD ROCK #14	AMC60069	ACTIVE
AMC60131	MONARCH NO 1	AMC60069	ACTIVE
AMC60132	NADENE	AMC60069	ACTIVE
AMC60133	NADENE NO 1	AMC60069	ACTIVE
AMC60136	OAK NO 9	AMC60069	ACTIVE
AMC60141	OAK NO 18	AMC60069	ACTIVE
AMC60142	OAK NO 19	AMC60069	ACTIVE
AMC60143	OAK NO 20	AMC60069	ACTIVE
AMC60144	OAK NO 21	AMC60069	ACTIVE
AMC60145	OAK NO 22	AMC60069	ACTIVE
AMC60146	OAK NO 23	AMC60069	ACTIVE
AMC60147	OAK NO 24	AMC60069	ACTIVE
AMC60148	OAK NO 25	AMC60069	ACTIVE
AMC60149	OAK NO 26	AMC60069	ACTIVE
AMC60150	OAK NO 27	AMC60069	ACTIVE
AMC60151	PINE NO 1	AMC60069	ACTIVE
AMC60152	PINE NO 2	AMC60069	ACTIVE
AMC60153	PINE NO 3	AMC60069	ACTIVE
AMC60154	PINE NO 4	AMC60069	ACTIVE
AMC60155	PINE NO 5	AMC60069	ACTIVE
AMC60156	PINE NO 6	AMC60069	ACTIVE

PROJECT ARIZONA

2010 SEP 16 A 10:49

RECEIVED  
BLM AZ STATE OFFICE

NO WARRANTY IS MADE BY BLM  
 FOR USE OF THE DATA FOR  
 PURPOSES NOT INTENDED BY BLM

DEPARTMENT OF THE INTERIOR  
 BUREAU OF LAND MANAGEMENT  
 MINING CLAIMS  
 Customer Information - WITH Serial No. and Claim Name

**ACTIVE CLAIMS**

Run Date: 09/09/2010 08:25 AM

Page 16 of 19

<u>Serial No.</u>	<u>Claim Name/Number</u>	<u>Lead Serial No.</u>	<u>Disposition</u>
AMC60157	PINE NO 7	AMC60069	ACTIVE
AMC60158	PINE NO 8	AMC60069	ACTIVE
AMC60159	PINE NO 9	AMC60069	ACTIVE
AMC60160	OAK NO 33	AMC60069	ACTIVE
AMC60161	OAK NO 34	AMC60069	ACTIVE
AMC60162	OAK NO 35	AMC60069	ACTIVE
AMC60163	OAK NO 36	AMC60069	ACTIVE
AMC60164	OAK NO 37	AMC60069	ACTIVE
AMC60165	OAK NO 38	AMC60069	ACTIVE
AMC60166	OAK NO 39	AMC60069	ACTIVE
AMC60168	OAK NO 41	AMC60069	ACTIVE
AMC60169	OAK NO 42	AMC60069	ACTIVE
AMC60170	OAK NO 43	AMC60069	ACTIVE
AMC60171	OAK NO 44	AMC60069	ACTIVE
AMC60172	PALACE NO 1	AMC60069	ACTIVE
AMC60173	ACE	AMC60069	ACTIVE
AMC60174	ACE 1	AMC60069	ACTIVE
AMC60175	ACE 2	AMC60069	ACTIVE
AMC60176	ACE 3	AMC60069	ACTIVE
AMC60177	ACE 4	AMC60069	ACTIVE
AMC60178	ACE 5	AMC60069	ACTIVE
AMC60179	ACE 6	AMC60069	ACTIVE
AMC60180	ALTO	AMC60069	ACTIVE
AMC60181	ALTO NO 1	AMC60069	ACTIVE
AMC60182	ALTO NO 2	AMC60069	ACTIVE
AMC60183	ALTO NO 3	AMC60069	ACTIVE
AMC60184	ALTO NO 4	AMC60069	ACTIVE
AMC60185	ALTO NO 5	AMC60069	ACTIVE
AMC60187	ALTO NO 7	AMC60069	ACTIVE
AMC60188	ALTO NO 8	AMC60069	ACTIVE
AMC60189	ALTO NO 9	AMC60069	ACTIVE
AMC60190	ALTO NO 10	AMC60069	ACTIVE
AMC60191	ALTO NO 11	AMC60069	ACTIVE
AMC60192	ARIZONA	AMC60069	ACTIVE
AMC60193	BIG LEDGE	AMC60069	ACTIVE
AMC60195	WES NO 1	AMC60069	ACTIVE
AMC60196	WES NO 2	AMC60069	ACTIVE
AMC60197	BROOKLYN	AMC60069	ACTIVE
AMC60198	CHICAGO	AMC60069	ACTIVE
AMC60199	GARDNER	AMC60069	ACTIVE
AMC60200	GUSSIE	AMC60069	ACTIVE
AMC60201	BLACK ROCK NO 1	AMC60069	ACTIVE
AMC60203	HARD ROCK #2	AMC60069	ACTIVE
AMC60204	HARD ROCK #6	AMC60069	ACTIVE
AMC60205	HARD ROCK #7	AMC60069	ACTIVE
AMC60206	HARD ROCK #11	AMC60069	ACTIVE
AMC60207	HARD ROCK #12	AMC60069	ACTIVE
AMC60208	HORN SILVER	AMC60069	ACTIVE

RECEIVED  
 BLM ARIZONA  
 STATE OFFICE  
 2010 SEP 16 A 10:49

NO WARRANTY IS MADE BY BLM  
 FOR USE OF THE DATA FOR  
 PURPOSES NOT INTENDED BY BLM

DEPARTMENT OF THE INTERIOR  
 BUREAU OF LAND MANAGEMENT  
 MINING CLAIMS  
 Customer Information - WITH Serial No. and Claim Name

**ACTIVE CLAIMS**

Run Date: 09/09/2010 08:25 AM

Page 17 of 19

<u>Serial No.</u>	<u>Claim Name/Number</u>	<u>Lead Serial No.</u>	<u>Disposition</u>
AMC60209	HORN SILVER NO 1	AMC60069	ACTIVE
AMC60210	JANE	AMC60069	ACTIVE
AMC60211	JOHNNIE	AMC60069	ACTIVE
AMC60212	KATIE	AMC60069	ACTIVE
AMC60213	LEGAL TENDER	AMC60069	ACTIVE
AMC60214	LIBBIE	AMC60069	ACTIVE
AMC60215	LIBBIE NO 1	AMC60069	ACTIVE
AMC60216	LIBBIE NO 2	AMC60069	ACTIVE
AMC60218	MAGGIE	AMC60069	ACTIVE
AMC60219	MICHIGAN	AMC60069	ACTIVE
AMC60220	NEW YORK	AMC60069	ACTIVE
AMC60221	RUBE	AMC60069	ACTIVE
AMC60222	RUBY	AMC60069	ACTIVE
AMC60223	SALLIE	AMC60069	ACTIVE
AMC60224	APACHE LEAP	AMC60069	ACTIVE
AMC60225	COBRE VERDE	AMC60069	ACTIVE
AMC60226	COBRE VERDE NO 1	AMC60069	ACTIVE
AMC60227	CONNECTING LINK	AMC60069	ACTIVE
AMC60228	CONNECTING LINK NO 1	AMC60069	ACTIVE
AMC60229	CONNECTING LINK NO 2	AMC60069	ACTIVE
AMC60230	CONNECTING LINK NO 3	AMC60069	ACTIVE
AMC60231	CONNECTING LINK NO 4	AMC60069	ACTIVE
AMC60238	DACITE NO 12	AMC60069	ACTIVE
AMC60239	DACITE NO 13	AMC60069	ACTIVE
AMC60244	SAN JUAN	AMC60069	ACTIVE
AMC60245	SOUTH SYNDICATE NO 1	AMC60069	ACTIVE
AMC60246	SOUTH SYNDICATE NO 2	AMC60069	ACTIVE
AMC60247	SOUTH SYNDICATE NO 3	AMC60069	ACTIVE
AMC60248	SOUTH SYNDICATE NO 4	AMC60069	ACTIVE
AMC60249	SOUTH SYNDICATE NO 5	AMC60069	ACTIVE
AMC60250	SUN #2	AMC60069	ACTIVE
AMC60251	SUN #3	AMC60069	ACTIVE
AMC60252	SUN #4	AMC60069	ACTIVE
AMC60253	SUN #5	AMC60069	ACTIVE
AMC60254	SUN #6	AMC60069	ACTIVE
AMC60255	SUN #7	AMC60069	ACTIVE
AMC60256	SUN #8	AMC60069	ACTIVE
AMC60257	SUN #9	AMC60069	ACTIVE
AMC60258	SUN #10	AMC60069	ACTIVE
AMC60259	SUN #11	AMC60069	ACTIVE
AMC60260	SUN #12	AMC60069	ACTIVE
AMC60261	SUN #13	AMC60069	ACTIVE
AMC60262	SUN #14	AMC60069	ACTIVE
AMC60263	SUN #15	AMC60069	ACTIVE
AMC60264	SUN #16	AMC60069	ACTIVE
AMC60265	SUN #17	AMC60069	ACTIVE
AMC60266	SUN #18	AMC60069	ACTIVE
AMC60267	SUN #19	AMC60069	ACTIVE

RECEIVED  
 BLM AZ STATE OFFICE  
 PHOENIX, ARIZONA  
 2010 SEP 16 A 10:49

NO WARRANTY IS MADE BY BLM  
 FOR USE OF THE DATA FOR  
 PURPOSES NOT INTENDED BY BLM



DEPARTMENT OF THE INTERIOR  
 BUREAU OF LAND MANAGEMENT  
 MINING CLAIMS  
 Customer Information - WITH Serial No. and Claim Name

**ACTIVE CLAIMS**

Run Date: 09/09/2010 08:25 AM

Page 18 of 19

<u>Serial No.</u>	<u>Claim Name/Number</u>	<u>Lead Serial No.</u>	<u>Disposition</u>
AMC60268	SUN #20	AMC60069	ACTIVE
AMC60269	SUN #21	AMC60069	ACTIVE
AMC60270	SUN #22	AMC60069	ACTIVE
AMC60271	SUN #23	AMC60069	ACTIVE
AMC60272	SUN #24	AMC60069	ACTIVE
AMC60273	SUN #25	AMC60069	ACTIVE
AMC60274	SUN #26	AMC60069	ACTIVE
AMC60275	SUN #27	AMC60069	ACTIVE
AMC60276	SUN #28	AMC60069	ACTIVE
AMC60277	SUN #29	AMC60069	ACTIVE
AMC60278	SUN #30	AMC60069	ACTIVE
AMC60279	SUN #31	AMC60069	ACTIVE
AMC60280	SUN #32	AMC60069	ACTIVE
AMC60281	SUN #33	AMC60069	ACTIVE
AMC60282	SUN #34	AMC60069	ACTIVE
AMC60283	SUN #35	AMC60069	ACTIVE
AMC60284	SUN #36	AMC60069	ACTIVE
AMC60285	SUN #37	AMC60069	ACTIVE
AMC60286	SUN #38	AMC60069	ACTIVE
AMC60288	SUN #40	AMC60069	ACTIVE
AMC60289	SUN #41	AMC60069	ACTIVE
AMC60290	SUN #44	AMC60069	ACTIVE
AMC60291	SUN #45	AMC60069	ACTIVE
AMC60292	SUN #48	AMC60069	ACTIVE
AMC60293	SUN #49	AMC60069	ACTIVE
AMC60294	SUN #52	AMC60069	ACTIVE
AMC60295	SUN #53	AMC60069	ACTIVE
AMC60296	SUN #54	AMC60069	ACTIVE
AMC60297	SUN #55	AMC60069	ACTIVE
AMC60298	SUN #56	AMC60069	ACTIVE
AMC60299	SUN #57	AMC60069	ACTIVE
AMC60300	SUN #58	AMC60069	ACTIVE
AMC60301	SUN #59	AMC60069	ACTIVE
AMC60302	SUN #60	AMC60069	ACTIVE
AMC60303	SUN #61	AMC60069	ACTIVE
AMC60304	SUN #62	AMC60069	ACTIVE
AMC60305	SUN #63	AMC60069	ACTIVE
AMC60306	SUN #64	AMC60069	ACTIVE
AMC60307	SUN #65	AMC60069	ACTIVE
AMC60308	SUN #66	AMC60069	ACTIVE
AMC60309	SUN #67	AMC60069	ACTIVE
AMC60310	SUN #68	AMC60069	ACTIVE
AMC60311	SUN #69	AMC60069	ACTIVE
AMC60312	SUN #70	AMC60069	ACTIVE
AMC60313	SUN #71	AMC60069	ACTIVE
AMC60314	SUN #42A	AMC60069	ACTIVE
AMC60315	SUN #46A	AMC60069	ACTIVE
AMC60316	SUN #50A	AMC60069	ACTIVE

RECEIVED  
 BLM AZ STATE OFFICE  
 2010 SEP 16 A 10:49

NO WARRANTY IS MADE BY BLM  
 FOR USE OF THE DATA FOR  
 PURPOSES NOT INTENDED BY BLM

DEPARTMENT OF THE INTERIOR  
 BUREAU OF LAND MANAGEMENT  
 MINING CLAIMS  
 Customer Information - WITH Serial No. and Claim Name

**ACTIVE CLAIMS**

Run Date: 09/09/2010 08:25 AM

Page 19 of 19

<u>Serial No.</u>	<u>Claim Name/Number</u>	<u>Lead Serial No.</u>	<u>Disposition</u>
AMC60362	ANNEX	AMC60069	ACTIVE
AMC60363	APEX	AMC60069	ACTIVE
AMC60364	BROKEN HILL NO 1	AMC60069	ACTIVE
AMC60365	COBRE VERDE NO 2	AMC60069	ACTIVE
AMC60366	COBRE VERDE NO 3	AMC60069	ACTIVE
AMC60367	COPPER BELL	AMC60069	ACTIVE
AMC60389	ILLINOIS	AMC60069	ACTIVE
AMC60390	INDIANA	AMC60069	ACTIVE
AMC60391	IOWA	AMC60069	ACTIVE
AMC60392	LEAD HILL	AMC60069	ACTIVE
AMC60394	SOUTH SYNDICATE NO 6	AMC60069	ACTIVE
AMC60395	SOUTH SYNDICATE NO 7	AMC60069	ACTIVE
AMC60396	SOUTH SYNDICATE NO 8	AMC60069	ACTIVE
AMC60397	SOUTH SYNDICATE NO 9	AMC60069	ACTIVE
AMC60398	SOUTH SYNDICATE NO10	AMC60069	ACTIVE
AMC60399	SOUTH SYNDICATE NO11	AMC60069	ACTIVE
AMC60400	SOUTH SYNDICATE NO12	AMC60069	ACTIVE
AMC60401	TOUCH NOT NO 2	AMC60069	ACTIVE
AMC60402	EXTENSION NO 1A	AMC60069	ACTIVE
AMC60403	EXTENSION NO 2	AMC60069	ACTIVE
AMC60404	EXTENSION NO 3	AMC60069	ACTIVE
AMC60405	EXTENSION NO 4	AMC60069	ACTIVE
AMC60406	EXTENSION NO 5	AMC60069	ACTIVE
AMC60407	EXTENSION NO 6	AMC60069	ACTIVE
AMC60408	EXTENSION NO 7	AMC60069	ACTIVE
AMC60409	EXTENSION NO 8	AMC60069	ACTIVE
AMC60433	EXTENSION NO 31	AMC60069	ACTIVE
AMC60434	EXTENSION NO 32	AMC60069	ACTIVE
AMC60435	EXTENSION NO 33	AMC60069	ACTIVE
AMC60436	EXTENSION NO 34	AMC60069	ACTIVE
AMC60437	EXTENSION NO 35	AMC60069	ACTIVE
AMC60438	EXTENSION NO 36	AMC60069	ACTIVE
AMC60439	EXTENSION NO 37	AMC60069	ACTIVE
AMC60440	EXTENSION NO 38	AMC60069	ACTIVE
AMC60441	EXTENSION NO 39	AMC60069	ACTIVE
AMC60442	EXTENSION NO 40	AMC60069	ACTIVE
AMC60443	EXTENSION NO 41	AMC60069	ACTIVE
AMC60452	OAK NO 45	AMC60069	ACTIVE
AMC60453	BROKEN HILL NO 2	AMC60069	ACTIVE

Number of ACTIVE cases: 898

RECEIVED  
 BLM AZ STATE OFFICE  
 2010 SEP 16 A 10:49  
 ID: FAX ARCHIVE

NO WARRANTY IS MADE BY BLM  
 FOR USE OF THE DATA FOR  
 PURPOSES NOT INTENDED BY BLM

DEPARTMENT OF THE INTERIOR  
BUREAU OF LAND MANAGEMENT  
MINING CLAIMS  
Customer Information - WITH Serial No. and Claim Name

**ACTIVE CLAIMS**

Run Date: 09/09/2010 08:19 AM

Page 1 of 20

Admin State: AZ  
Geo State: AZ

**RESOLUTION COPPER CO**  
102 MAGMA HEIGHTS  
SUPERIOR, AZ 85273

**CUSTOMER ID: 2229482**

<u>Serial No.</u>	<u>Claim Name/Number</u>	<u>Lead Serial No.</u>	<u>Disposition</u>
AMC366558	JUNO 1	AMC366558	ACTIVE
AMC366559	JUNO 2	AMC366558	ACTIVE
AMC366560	JUNO 3	AMC366558	ACTIVE
AMC366561	JUNO 4	AMC366558	ACTIVE
AMC366562	JUNO 5	AMC366558	ACTIVE
AMC366563	JUNO 6	AMC366558	ACTIVE
AMC366564	JUNO 7	AMC366558	ACTIVE
AMC366565	JUNO 8	AMC366558	ACTIVE
AMC366566	JUNO 9	AMC366558	ACTIVE
AMC366567	JUNO 10	AMC366558	ACTIVE
AMC366568	JUNO 11	AMC366558	ACTIVE
AMC366569	JUNO 12	AMC366558	ACTIVE
AMC366570	JUNO 13	AMC366558	ACTIVE
AMC366571	JUNO 16	AMC366558	ACTIVE

RECEIVED  
 DLM AZ STATE OFFICE  
 2010 SEP 16 A 10:49  
 PHOENIX, ARIZONA

Number of ACTIVE cases: 14

**RESOLUTION COPPER CO**  
2525 E AZ BILTMORE CR #C-135  
PHOENIX, AZ 85016

**CUSTOMER ID: 2228640**

<u>Serial No.</u>	<u>Claim Name/Number</u>	<u>Lead Serial No.</u>	<u>Disposition</u>
AMC374059	RAPTOR #1	AMC374059	ACTIVE
AMC374060	RAPTOR #2	AMC374059	ACTIVE
AMC374061	RAPTOR #3	AMC374059	ACTIVE
AMC374062	RAPTOR #4	AMC374059	ACTIVE
AMC374063	RAPTOR #5	AMC374059	ACTIVE
AMC374064	RAPTOR #6	AMC374059	ACTIVE
AMC374065	RAPTOR #7	AMC374059	ACTIVE

Number of ACTIVE cases: 7

**RESOLUTION COPPER CO**  
BOX 1944  
SUPERIOR, AZ 85273

**CUSTOMER ID: 2260862**

<u>Serial No.</u>	<u>Claim Name/Number</u>	<u>Lead Serial No.</u>	<u>Disposition</u>
AMC384892	RICHARD 1	AMC384892	ACTIVE
AMC384893	RICHARD 2	AMC384892	ACTIVE
AMC384894	RICHARD 3	AMC384892	ACTIVE
AMC384895	RICHARD 4	AMC384892	ACTIVE
AMC384896	RICHARD 5	AMC384892	ACTIVE
AMC384897	RICHARD 6	AMC384892	ACTIVE
AMC384898	RICHARD 7	AMC384892	ACTIVE
AMC384899	RICHARD 8	AMC384892	ACTIVE

NO WARRANTY IS MADE BY BLM  
FOR USE OF THE DATA FOR  
PURPOSES NOT INTENDED BY BLM

DEPARTMENT OF THE INTERIOR  
BUREAU OF LAND MANAGEMENT  
MINING CLAIMS  
Customer Information - WITH Serial No. and Claim Name

**ACTIVE CLAIMS**

Run Date: 09/09/2010 08:19 AM

<u>Serial No.</u>	<u>Claim Name/Number</u>	<u>Lead Serial No.</u>	<u>Disposition</u>
AMC384900	RICHARD 9	AMC384892	ACTIVE
AMC384901	RICHARD 10	AMC384892	ACTIVE

Number of ACTIVE cases: 10

**RESOLUTION COPPER MINING LLC**  
2525 E AZ BILTMORE CIR #C135  
PHOENIX, AZ 85016

**CUSTOMER ID: 2222413**

<u>Serial No.</u>	<u>Claim Name/Number</u>	<u>Lead Serial No.</u>	<u>Disposition</u>
AMC312984	KAY 1	AMC312984 ✓	ACTIVE
AMC312985	KAY 2	AMC312984	ACTIVE
AMC312986	KAY 3	AMC312984	ACTIVE
AMC312988	KAY 5	AMC312984	ACTIVE
AMC312989	KAY 6	AMC312984	ACTIVE
AMC312990	KAY 7	AMC312984	ACTIVE
AMC312991	KAY 8	AMC312984	ACTIVE
AMC312992	KAY 9	AMC312984	ACTIVE
AMC312993	KAY 10	AMC312984	ACTIVE
AMC312994	KAY 11	AMC312984	ACTIVE
AMC312995	KAY 12	AMC312984	ACTIVE
AMC312996	KAY 13	AMC312984	ACTIVE
AMC312997	KAY 14	AMC312984	ACTIVE
AMC313001	KAY 18	AMC312984	ACTIVE
AMC313002	KAY 19E	AMC312984	ACTIVE
AMC313003	KAY 19W	AMC312984	ACTIVE
AMC313004	KAY 20E	AMC312984	ACTIVE
AMC313005	KAY 20W	AMC312984	ACTIVE
AMC313006	KAY 21E	AMC312984	ACTIVE
AMC313007	KAY 21W	AMC312984	ACTIVE
AMC313008	KAY 22	AMC312984	ACTIVE
AMC313009	KAY 81	AMC312984	ACTIVE
AMC313010	KAY 82	AMC312984	ACTIVE
AMC313011	KAY 83	AMC312984	ACTIVE
AMC313012	KAY 84	AMC312984	ACTIVE
AMC313013	KAY 85	AMC312984	ACTIVE
AMC313014	KAY 86	AMC312984	ACTIVE
AMC313015	KAY 87	AMC312984	ACTIVE
AMC313016	KAY 88	AMC312984	ACTIVE
AMC313017	KAY 129	AMC312984	ACTIVE
AMC313018	KAY 130	AMC312984	ACTIVE
AMC313019	KAY 131	AMC312984	ACTIVE
AMC313020	KAY 132	AMC312984	ACTIVE
AMC313021	KAY 133	AMC312984	ACTIVE
AMC313022	KAY 134	AMC312984	ACTIVE
AMC313023	KAY 135	AMC312984	ACTIVE
AMC313024	KAY 136	AMC312984	ACTIVE
AMC313025	KAY 137	AMC312984	ACTIVE
AMC313026	KAY 138	AMC312984	ACTIVE

RECEIVED  
 BLM AZ STATE OFFICE  
 PHOENIX ARIZONA  
 2010 SEP 15 A 10:49

NO WARRANTY IS MADE BY BLM  
FOR USE OF THE DATA FOR  
PURPOSES NOT INTENDED BY BLM

DEPARTMENT OF THE INTERIOR  
BUREAU OF LAND MANAGEMENT  
MINING CLAIMS  
Customer Information - WITH Serial No. and Claim Name

**ACTIVE CLAIMS**

Run Date: 09/09/2010 08:20 AM

Page 3 of 20

<u>Serial No.</u>	<u>Claim Name/Number</u>	<u>Lead Serial No.</u>	<u>Disposition</u>
AMC313027	KAY 141	AMC312984	ACTIVE
AMC313028	KAY 142	AMC312984	ACTIVE
AMC313029	KAY 143	AMC312984	ACTIVE
AMC313030	KAY 145	AMC312984	ACTIVE
AMC313031	KAY 146	AMC312984	ACTIVE
AMC313032	KAY 147	AMC312984	ACTIVE
AMC313033	KAY 148	AMC312984	ACTIVE
AMC313034	KAY 149	AMC312984	ACTIVE
AMC313035	KAY 150	AMC312984	ACTIVE
AMC315168	KAY 151	AMC315168 ✓	ACTIVE
AMC316548	ROOK NO 1	AMC316548 ✓	ACTIVE
AMC316549	ROOK NO 2	AMC316548	ACTIVE
AMC316550	ROOK NO 3	AMC316548	ACTIVE
AMC316551	ROOK NO 4	AMC316548	ACTIVE
AMC316552	ROOK NO 5	AMC316548	ACTIVE
AMC316553	ROOK NO 6	AMC316548	ACTIVE
AMC316554	ROOK NO 7	AMC316548	ACTIVE
AMC347702	ERIC #1	AMC347702 ✓	ACTIVE
AMC347703	ERIC #2	AMC347702	ACTIVE
AMC347704	ERIC #3	AMC347702	ACTIVE
AMC347705	ERIC #4	AMC347702	ACTIVE
AMC347706	ERIC #5	AMC347702	ACTIVE
AMC347707	ERIC #6	AMC347702	ACTIVE
AMC347708	ERIC #7	AMC347702	ACTIVE
AMC347709	ERIC #8	AMC347702	ACTIVE
AMC347710	ERIC #9	AMC347702	ACTIVE
AMC347711	ERIC #10	AMC347702	ACTIVE
AMC347712	ERIC #11	AMC347702	ACTIVE
AMC347713	ERIC #12	AMC347702	ACTIVE
AMC347714	ERIC #13	AMC347702	ACTIVE
AMC347715	ERIC #14	AMC347702	ACTIVE
AMC347716	ERIC #15	AMC347702	ACTIVE
AMC347717	ERIC #16	AMC347702	ACTIVE
AMC347718	ERIC #17	AMC347702	ACTIVE
AMC347719	ERIC #18	AMC347702	ACTIVE
AMC347720	ERIC #19	AMC347702	ACTIVE
AMC347721	ERIC #20	AMC347702	ACTIVE
AMC347722	ERIC #21	AMC347702	ACTIVE
AMC347723	ERIC #22	AMC347702	ACTIVE
AMC347724	ERIC #23	AMC347702	ACTIVE
AMC347725	ERIC #24	AMC347702	ACTIVE
AMC347726	ERIC #25	AMC347702	ACTIVE
AMC347727	ERIC #26	AMC347702	ACTIVE
AMC347728	ERIC #27	AMC347702	ACTIVE
AMC347729	ERIC #28	AMC347702	ACTIVE
AMC347730	ERIC #29	AMC347702	ACTIVE
AMC347731	ERIC #30	AMC347702	ACTIVE
AMC347732	ERIC #31	AMC347702	ACTIVE

RECEIVED  
 BLM AZ STATE OFFICE  
 PHOENIX, ARIZONA  
 2010 SEP 16 A 10:49

NO WARRANTY IS MADE BY BLM  
FOR USE OF THE DATA FOR  
PURPOSES NOT INTENDED BY BLM

DEPARTMENT OF THE INTERIOR  
BUREAU OF LAND MANAGEMENT  
MINING CLAIMS

Customer Information - WITH Serial No. and Claim Name

ACTIVE CLAIMS

Run Date: 09/09/2010 08:20 AM

Page 4 of 20

<u>Serial No.</u>	<u>Claim Name/Number</u>	<u>Lead Serial No.</u>	<u>Disposition</u>
AMC347733	ERIC #32	AMC347702	ACTIVE
AMC347734	ERIC #33	AMC347702	ACTIVE
AMC347735	ERIC #34	AMC347702	ACTIVE
AMC347736	ERIC #35	AMC347702	ACTIVE
AMC347737	ERIC #36	AMC347702	ACTIVE
AMC347738	ERIC #37	AMC347702	ACTIVE
AMC347739	ERIC #38	AMC347702	ACTIVE
AMC347740	ERIC #39	AMC347702	ACTIVE
AMC347741	ERIC #40	AMC347702	ACTIVE
AMC347742	ERIC #41	AMC347702	ACTIVE
AMC347743	ERIC #42	AMC347702	ACTIVE
AMC347744	ERIC #43	AMC347702	ACTIVE
AMC347745	ERIC #44	AMC347702	ACTIVE
AMC347746	ERIC #45	AMC347702	ACTIVE
AMC347747	ERIC #46	AMC347702	ACTIVE
AMC347748	ERIC #47	AMC347702	ACTIVE
AMC347749	ERIC #48	AMC347702	ACTIVE
AMC347750	ERIC #49	AMC347702	ACTIVE
AMC347751	ERIC #50	AMC347702	ACTIVE
AMC347752	ERIC #51	AMC347702	ACTIVE
AMC347753	ERIC #52	AMC347702	ACTIVE
AMC347754	ERIC #53	AMC347702	ACTIVE
AMC347755	ERIC #54	AMC347702	ACTIVE
AMC347756	ERIC #55	AMC347702	ACTIVE
AMC347757	ERIC #56	AMC347702	ACTIVE
AMC347758	ERIC #57	AMC347702	ACTIVE
AMC347759	ERIC #58	AMC347702	ACTIVE
AMC347760	ERIC #59	AMC347702	ACTIVE
AMC347761	ERIC #60	AMC347702	ACTIVE
AMC347762	ERIC #61	AMC347702	ACTIVE
AMC347763	ERIC #62	AMC347702	ACTIVE
AMC347764	ERIC #63	AMC347702	ACTIVE
AMC347765	ERIC #64	AMC347702	ACTIVE
AMC347766	ERIC #65	AMC347702	ACTIVE
AMC347767	ERIC #66	AMC347702	ACTIVE
AMC347768	ERIC #67	AMC347702	ACTIVE
AMC347769	ERIC #68	AMC347702	ACTIVE
AMC347770	ERIC #69	AMC347702	ACTIVE
AMC347771	ERIC #70	AMC347702	ACTIVE
AMC347772	ERIC #71	AMC347702	ACTIVE
AMC347773	ERIC #72	AMC347702	ACTIVE
AMC347774	ERIC #73	AMC347702	ACTIVE
AMC347775	ERIC #74	AMC347702	ACTIVE
AMC347776	ERIC #75	AMC347702	ACTIVE
AMC347777	ERIC #76	AMC347702	ACTIVE
AMC347778	ERIC #77	AMC347702	ACTIVE
AMC347779	ERIC #78	AMC347702	ACTIVE
AMC347780	ERIC #79	AMC347702	ACTIVE

PHOENIX ARIZONA

2010 SEP 16 A 10:49

RECEIVED  
BLM AZ STATE OFFICE

NO WARRANTY IS MADE BY BLM  
FOR USE OF THE DATA FOR  
PURPOSES NOT INTENDED BY BLM

DEPARTMENT OF THE INTERIOR  
 BUREAU OF LAND MANAGEMENT  
 MINING CLAIMS  
 Customer Information - WITH Serial No. and Claim Name

**ACTIVE CLAIMS**

Run Date: 09/09/2010 08:20 AM

Page 5 of 20

<u>Serial No.</u>	<u>Claim Name/Number</u>	<u>Lead Serial No.</u>	<u>Disposition</u>
AMC347781	ERIC #80	AMC347702	ACTIVE
AMC347782	ERIC #81	AMC347702	ACTIVE
AMC347783	ERIC #82	AMC347702	ACTIVE
AMC347784	ERIC #83	AMC347702	ACTIVE
AMC347785	ERIC #84	AMC347702	ACTIVE
AMC347786	ERIC #85	AMC347702	ACTIVE
AMC347787	ERIC #86	AMC347702	ACTIVE
AMC347788	ERIC #87	AMC347702	ACTIVE
AMC347789	ERIC #88	AMC347702	ACTIVE
AMC347790	ERIC #89	AMC347702	ACTIVE
AMC347791	ERIC #90	AMC347702	ACTIVE
AMC347792	ERIC #91	AMC347702	ACTIVE
AMC347793	ERIC #92	AMC347702	ACTIVE
AMC347794	ERIC #93	AMC347702	ACTIVE
AMC347795	ERIC #94	AMC347702	ACTIVE
AMC347796	ERIC #95	AMC347702	ACTIVE
AMC347797	ERIC #97	AMC347702	ACTIVE
AMC347798	ERIC #98	AMC347702	ACTIVE
AMC347799	ERIC #99	AMC347702	ACTIVE
AMC347800	ERIC #100	AMC347702	ACTIVE
AMC347801	ERIC #101	AMC347702	ACTIVE
AMC347802	ERIC #102	AMC347702	ACTIVE
AMC347803	ERIC #103	AMC347702	ACTIVE
AMC347804	ERIC #104	AMC347702	ACTIVE
AMC347805	ERIC #105	AMC347702	ACTIVE
AMC347806	ERIC #106	AMC347702	ACTIVE
AMC347807	ERIC #107	AMC347702	ACTIVE
AMC347808	ERIC #108	AMC347702	ACTIVE
AMC347809	ERIC #109	AMC347702	ACTIVE
AMC347810	ERIC #110	AMC347702	ACTIVE
AMC347811	ERIC #111	AMC347702	ACTIVE
AMC347812	ERIC #112	AMC347702	ACTIVE
AMC347813	ERIC #113	AMC347702	ACTIVE
AMC347814	ERIC #114	AMC347702	ACTIVE
AMC347815	ERIC #115	AMC347702	ACTIVE
AMC347816	ERIC #116	AMC347702	ACTIVE
AMC347817	ERIC #117	AMC347702	ACTIVE
AMC347818	ERIC #118	AMC347702	ACTIVE
AMC347819	ERIC #119	AMC347702	ACTIVE
AMC347820	ERIC #120	AMC347702	ACTIVE
AMC347821	ERIC #121	AMC347702	ACTIVE
AMC347822	ERIC #122	AMC347702	ACTIVE
AMC347823	ERIC #123	AMC347702	ACTIVE
AMC347824	ERIC #124	AMC347702	ACTIVE
AMC347825	ERIC #125	AMC347702	ACTIVE
AMC347826	ERIC #126	AMC347702	ACTIVE
AMC347827	ERIC #127	AMC347702	ACTIVE
AMC347828	ERIC #128	AMC347702	ACTIVE

RECEIVED  
 BLM AZ STATE OFFICE  
 2010 SEP 16 A 10:49

NO WARRANTY IS MADE BY BLM  
 FOR USE OF THE DATA FOR  
 PURPOSES NOT INTENDED BY BLM

DEPARTMENT OF THE INTERIOR  
BUREAU OF LAND MANAGEMENT  
MINING CLAIMS

Customer Information - WITH Serial No. and Claim Name

ACTIVE CLAIMS

Page 6 of 20

Run Date: 09/09/2010 08:20 AM

<u>Serial No.</u>	<u>Claim Name/Number</u>	<u>Lead Serial No.</u>	<u>Disposition</u>
AMC347829	ERIC #129	AMC347702	ACTIVE
AMC347830	ERIC #130	AMC347702	ACTIVE
AMC347831	ERIC #131	AMC347702	ACTIVE
AMC347832	ERIC #132	AMC347702	ACTIVE
AMC347833	ERIC #133	AMC347702	ACTIVE
AMC347834	ERIC #135	AMC347702	ACTIVE
AMC347835	ERIC #136	AMC347702	ACTIVE
AMC347836	ERIC #137	AMC347702	ACTIVE
AMC347837	ERIC #138	AMC347702	ACTIVE
AMC347838	ERIC #139	AMC347702	ACTIVE
AMC347839	ERIC #140	AMC347702	ACTIVE
AMC347840	ERIC #141	AMC347702	ACTIVE
AMC347841	ERIC #142	AMC347702	ACTIVE
AMC347842	ERIC #143	AMC347702	ACTIVE
AMC347843	ERIC #144	AMC347702	ACTIVE
AMC347844	ERIC #145	AMC347702	ACTIVE
AMC347845	ERIC #146	AMC347702	ACTIVE
AMC347846	ERIC #147	AMC347702	ACTIVE
AMC347847	ERIC #148	AMC347702	ACTIVE
AMC347848	ERIC #149	AMC347702	ACTIVE
AMC347849	ERIC #150	AMC347702	ACTIVE
AMC347850	ERIC #151	AMC347702	ACTIVE
AMC347851	ERIC #152	AMC347702	ACTIVE
AMC347852	ERIC #153	AMC347702	ACTIVE
AMC347853	ERIC #154	AMC347702	ACTIVE
AMC347854	ERIC #155	AMC347702	ACTIVE
AMC347855	ERIC #156	AMC347702	ACTIVE
AMC347856	ERIC #157	AMC347702	ACTIVE
AMC347857	ERIC #158	AMC347702	ACTIVE
AMC347858	ERIC #159	AMC347702	ACTIVE
AMC347859	ERIC #160	AMC347702	ACTIVE
AMC347860	ERIC #161	AMC347702	ACTIVE
AMC347861	ERIC #162	AMC347702	ACTIVE
AMC347862	ERIC #163	AMC347702	ACTIVE
AMC347863	ERIC #164	AMC347702	ACTIVE
AMC347864	ERIC #165	AMC347702	ACTIVE
AMC347865	ERIC #166	AMC347702	ACTIVE
AMC347866	ERIC #167	AMC347702	ACTIVE
AMC347867	ERIC #168	AMC347702	ACTIVE
AMC347868	ERIC #169	AMC347702	ACTIVE
AMC347869	ERIC #170	AMC347702	ACTIVE
AMC347870	ERIC #171	AMC347702	ACTIVE
AMC347871	ERIC #172	AMC347702	ACTIVE
AMC347872	ERIC #173	AMC347702	ACTIVE
AMC347873	ERIC #174	AMC347702	ACTIVE
AMC347874	ERIC #175	AMC347702	ACTIVE
AMC347875	ERIC #176	AMC347702	ACTIVE
AMC347876	ERIC #177	AMC347702	ACTIVE

RECEIVED  
BLM AZ STATE OFFICE  
2010 SEP 16 A 10:49  
PHOENIX, ARIZONA

NO WARRANTY IS MADE BY BLM  
FOR USE OF THE DATA FOR  
PURPOSES NOT INTENDED BY BLM



DEPARTMENT OF THE INTERIOR  
BUREAU OF LAND MANAGEMENT  
MINING CLAIMS  
Customer Information - WITH Serial No. and Claim Name

**ACTIVE CLAIMS**

Run Date: 09/09/2010 08:20 AM

Page 7 of 20

<u>Serial No.</u>	<u>Claim Name/Number</u>	<u>Lead Serial No.</u>	<u>Disposition</u>
AMC347877	ERIC #178	AMC347702	ACTIVE
AMC347878	ERIC #179	AMC347702	ACTIVE
AMC347879	ERIC #180	AMC347702	ACTIVE
AMC347880	ERIC #181	AMC347702	ACTIVE
AMC347881	ERIC #182	AMC347702	ACTIVE
AMC347882	ERIC #183	AMC347702	ACTIVE
AMC347883	ERIC #184	AMC347702	ACTIVE
AMC347884	ERIC #185	AMC347702	ACTIVE
AMC347885	ERIC #186	AMC347702	ACTIVE
AMC347886	ERIC #187	AMC347702	ACTIVE
AMC347887	ERIC #188	AMC347702	ACTIVE
AMC347888	ERIC #189	AMC347702	ACTIVE
AMC347889	ERIC #190	AMC347702	ACTIVE
AMC347890	ERIC #191	AMC347702	ACTIVE
AMC347891	ERIC #192	AMC347702	ACTIVE
AMC347892	ERIC #193	AMC347702	ACTIVE
AMC347893	ERIC #194	AMC347702	ACTIVE
AMC347894	ERIC #195	AMC347702	ACTIVE
AMC347895	ERIC #196	AMC347702	ACTIVE
AMC347896	ERIC #197	AMC347702	ACTIVE
AMC347897	ERIC #198	AMC347702	ACTIVE
AMC347898	ERIC #199	AMC347702	ACTIVE
AMC347899	ERIC #200	AMC347702	ACTIVE
AMC347900	ERIC #201	AMC347702	ACTIVE
AMC347901	ERIC #202	AMC347702	ACTIVE
AMC347902	ERIC #203	AMC347702	ACTIVE
AMC347903	ERIC #204	AMC347702	ACTIVE
AMC347904	ERIC #205	AMC347702	ACTIVE
AMC347905	ERIC #206	AMC347702	ACTIVE
AMC347906	ERIC #207	AMC347702	ACTIVE
AMC347907	ERIC #208	AMC347702	ACTIVE
AMC347908	ERIC #209	AMC347702	ACTIVE
AMC348024	ERIC #210	AMC348024 ✓	ACTIVE
AMC348025	ERIC #211	AMC348024	ACTIVE
AMC348026	ERIC #212	AMC348024	ACTIVE
AMC348027	ERIC #213	AMC348024	ACTIVE
AMC348028	ERIC #214	AMC348024	ACTIVE
AMC348029	ERIC #215	AMC348024	ACTIVE
AMC348030	ERIC #216	AMC348024	ACTIVE
AMC348031	ERIC #217	AMC348024	ACTIVE
AMC348032	ERIC #218	AMC348024	ACTIVE
AMC348033	ERIC #219	AMC348024	ACTIVE
AMC348034	ERIC #220	AMC348024	ACTIVE
AMC348035	ERIC #221	AMC348024	ACTIVE
AMC348036	ERIC #222	AMC348024	ACTIVE
AMC348037	ERIC #223	AMC348024	ACTIVE
AMC348038	ERIC #224	AMC348024	ACTIVE
AMC348039	ERIC #225	AMC348024	ACTIVE

RECEIVED  
 DLM AZ STATE OFFICE  
 2010 SEP 16 A 10:49  
 PHOENIX, ARIZONA

NO WARRANTY IS MADE BY BLM  
FOR USE OF THE DATA FOR  
PURPOSES NOT INTENDED BY BLM

DEPARTMENT OF THE INTERIOR  
BUREAU OF LAND MANAGEMENT  
MINING CLAIMS

Customer Information - WITH Serial No. and Claim Name

ACTIVE CLAIMS

Page 8 of 20

Run Date: 09/09/2010 08:20 AM

<u>Serial No.</u>	<u>Claim Name/Number</u>	<u>Lead Serial No.</u>	<u>Disposition</u>
AMC348040	ERIC #226	AMC348024	ACTIVE
AMC348041	ERIC #227	AMC348024	ACTIVE
AMC348042	ERIC #228	AMC348024	ACTIVE
AMC348043	ERIC #229	AMC348024	ACTIVE
AMC348044	ERIC #230	AMC348024	ACTIVE
AMC348045	ERIC #231	AMC348024	ACTIVE
AMC348046	ERIC #232	AMC348024	ACTIVE
AMC348047	ERIC #233	AMC348024	ACTIVE
AMC348048	ERIC #234	AMC348024	ACTIVE
AMC348049	ERIC #235	AMC348024	ACTIVE
AMC348050	ERIC #236	AMC348024	ACTIVE
AMC348051	ERIC #237	AMC348024	ACTIVE
AMC348052	ERIC #238	AMC348024	ACTIVE
AMC348053	ERIC #239	AMC348024	ACTIVE
AMC348054	ERIC #240	AMC348024	ACTIVE
AMC348055	ERIC #241	AMC348024	ACTIVE
AMC348056	ERIC #242	AMC348024	ACTIVE
AMC348057	ERIC #243	AMC348024	ACTIVE
AMC348058	ERIC #244	AMC348024	ACTIVE
AMC348059	ERIC #245	AMC348024	ACTIVE
AMC348060	ERIC #246	AMC348024	ACTIVE
AMC348061	ERIC #247	AMC348024	ACTIVE
AMC348062	ERIC #248	AMC348024	ACTIVE
AMC348063	ERIC #249	AMC348024	ACTIVE
AMC348064	ERIC #250	AMC348024	ACTIVE
AMC348065	ERIC #251	AMC348024	ACTIVE
AMC348066	ERIC #252	AMC348024	ACTIVE
AMC348067	ERIC #253	AMC348024	ACTIVE
AMC348068	ERIC #254	AMC348024	ACTIVE
AMC348069	ERIC #255	AMC348024	ACTIVE
AMC348070	ERIC #256	AMC348024	ACTIVE
AMC348071	ERIC #257	AMC348024	ACTIVE
AMC348072	ERIC #258	AMC348024	ACTIVE
AMC348073	ERIC #259	AMC348024	ACTIVE
AMC348074	ERIC #260	AMC348024	ACTIVE
AMC348075	ERIC #261	AMC348024	ACTIVE
AMC348076	ERIC #262	AMC348024	ACTIVE
AMC348077	ERIC #263	AMC348024	ACTIVE
AMC348078	ERIC #264	AMC348024	ACTIVE
AMC348079	ERIC #265	AMC348024	ACTIVE
AMC348080	ERIC #266	AMC348024	ACTIVE
AMC348081	ERIC #267	AMC348024	ACTIVE
AMC348082	ERIC #268	AMC348024	ACTIVE
AMC348083	ERIC #269	AMC348024	ACTIVE
AMC348084	ERIC #270	AMC348024	ACTIVE
AMC348085	ERIC #271	AMC348024	ACTIVE
AMC348086	ERIC #272	AMC348024	ACTIVE
AMC348087	ERIC #273	AMC348024	ACTIVE

RECEIVED  
BLM AZ STATE OFFICE  
2010 SEP 16 A 10:50  
PHOENIX ARIZONA

NO WARRANTY IS MADE BY BLM  
FOR USE OF THE DATA FOR  
PURPOSES NOT INTENDED BY BLM

DEPARTMENT OF THE INTERIOR  
 BUREAU OF LAND MANAGEMENT  
 MINING CLAIMS  
 Customer Information - WITH Serial No. and Claim Name

**ACTIVE CLAIMS**

Run Date: 09/09/2010 08:20 AM

Page 9 of 20

<u>Serial No.</u>	<u>Claim Name/Number</u>	<u>Lead Serial No.</u>	<u>Disposition</u>
AMC348088	ERIC #274	AMC348024	ACTIVE
AMC348089	ERIC #275	AMC348024	ACTIVE
AMC348090	ERIC #276	AMC348024	ACTIVE
AMC348091	ERIC #277	AMC348024	ACTIVE
AMC348092	ERIC #278	AMC348024	ACTIVE
AMC348093	ERIC #280	AMC348024	ACTIVE
AMC348094	ERIC #281	AMC348024	ACTIVE
AMC348095	ERIC #282	AMC348024	ACTIVE
AMC348096	ERIC #283	AMC348024	ACTIVE
AMC348097	ERIC #284	AMC348024	ACTIVE
AMC348098	ERIC #285	AMC348024	ACTIVE
AMC348099	ERIC #286	AMC348024	ACTIVE
AMC348100	ERIC #287	AMC348024	ACTIVE
AMC348101	ERIC #288	AMC348024	ACTIVE
AMC348102	ERIC #289	AMC348024	ACTIVE
AMC348103	ERIC #290	AMC348024	ACTIVE
AMC348104	ERIC #291	AMC348024	ACTIVE
AMC348105	ERIC #292	AMC348024	ACTIVE
AMC348106	ERIC #293	AMC348024	ACTIVE
AMC348107	ERIC #294	AMC348024	ACTIVE
AMC348108	ERIC #295	AMC348024	ACTIVE
AMC348109	ERIC #296	AMC348024	ACTIVE
AMC348110	ERIC #297	AMC348024	ACTIVE
AMC348111	ERIC #298	AMC348024	ACTIVE
AMC348112	ERIC #299	AMC348024	ACTIVE
AMC348113	ERIC #300	AMC348024	ACTIVE
AMC348114	ERIC #301	AMC348024	ACTIVE
AMC348115	ERIC #302	AMC348024	ACTIVE
AMC348116	ERIC #303	AMC348024	ACTIVE
AMC348117	ERIC #304	AMC348024	ACTIVE
AMC348118	ERIC #305	AMC348024	ACTIVE
AMC348119	ERIC #306	AMC348024	ACTIVE
AMC348120	ERIC #307	AMC348024	ACTIVE
AMC348121	ERIC #308	AMC348024	ACTIVE
AMC348122	ERIC #309	AMC348024	ACTIVE
AMC348123	ERIC #310	AMC348024	ACTIVE
AMC348124	ERIC #311	AMC348024	ACTIVE
AMC348125	ERIC #312	AMC348024	ACTIVE
AMC348126	ERIC #313	AMC348024	ACTIVE
AMC348127	ERIC #314	AMC348024	ACTIVE
AMC348128	ERIC #315	AMC348024	ACTIVE
AMC348129	ERIC #316	AMC348024	ACTIVE
AMC348130	ERIC #317	AMC348024	ACTIVE
AMC348131	ERIC #318	AMC348024	ACTIVE
AMC348132	ERIC #319	AMC348024	ACTIVE
AMC348133	ERIC #320	AMC348024	ACTIVE
AMC348134	ERIC #321	AMC348024	ACTIVE
AMC348135	ERIC #322	AMC348024	ACTIVE

RECEIVED  
 BLM AZ STATE OFFICE  
 2010 SEP 16 A 10:50  
 PHOENIX ARIZONA

NO WARRANTY IS MADE BY BLM  
 FOR USE OF THE DATA FOR  
 PURPOSES NOT INTENDED BY BLM

DEPARTMENT OF THE INTERIOR  
BUREAU OF LAND MANAGEMENT  
MINING CLAIMS

Customer Information - WITH Serial No. and Claim Name

ACTIVE CLAIMS

Run Date: 09/09/2010 08:20 AM

Page 10 of 20

<u>Serial No.</u>	<u>Claim Name/Number</u>	<u>Lead Serial No.</u>	<u>Disposition</u>
AMC348136	ERIC #323	AMC348024	ACTIVE
AMC348137	ERIC #324	AMC348024	ACTIVE
AMC348138	ERIC #325	AMC348024	ACTIVE
AMC348139	ERIC #326	AMC348024	ACTIVE
AMC348140	ERIC #327	AMC348024	ACTIVE
AMC348141	ERIC #328	AMC348024	ACTIVE
AMC348142	ERIC #329	AMC348024	ACTIVE
AMC348143	ERIC #330	AMC348024	ACTIVE
AMC348144	ERIC #331	AMC348024	ACTIVE
AMC348145	ERIC #332	AMC348024	ACTIVE
AMC348146	ERIC #333	AMC348024	ACTIVE
AMC348147	ERIC #334	AMC348024	ACTIVE
AMC348148	ERIC #335	AMC348024	ACTIVE
AMC348149	ERIC #336	AMC348024	ACTIVE
AMC348150	ERIC #337	AMC348024	ACTIVE
AMC348151	ERIC #338	AMC348024	ACTIVE
AMC348152	ERIC #339	AMC348024	ACTIVE
AMC348153	ERIC #340	AMC348024	ACTIVE
AMC348154	ERIC #341	AMC348024	ACTIVE
AMC348155	ERIC #342	AMC348024	ACTIVE
AMC348156	ERIC #343	AMC348024	ACTIVE
AMC348157	ERIC #344	AMC348024	ACTIVE
AMC348158	ERIC #345	AMC348024	ACTIVE
AMC348159	ERIC #346	AMC348024	ACTIVE
AMC348160	ERIC #347	AMC348024	ACTIVE
AMC348161	ERIC #348	AMC348024	ACTIVE
AMC348162	ERIC #349	AMC348024	ACTIVE
AMC348163	ERIC #350	AMC348024	ACTIVE
AMC348164	ERIC #351	AMC348024	ACTIVE
AMC348165	ERIC #352	AMC348024	ACTIVE
AMC348166	ERIC #353	AMC348024	ACTIVE
AMC348167	ERIC #354	AMC348024	ACTIVE
AMC348168	ERIC #355	AMC348024	ACTIVE
AMC348169	ERIC #356	AMC348024	ACTIVE
AMC348170	ERIC #357	AMC348024	ACTIVE
AMC348171	ERIC #358	AMC348024	ACTIVE
AMC348172	ERIC #359	AMC348024	ACTIVE
AMC348173	ERIC #360	AMC348024	ACTIVE
AMC348174	ERIC #361	AMC348024	ACTIVE
AMC348175	ERIC #362	AMC348024	ACTIVE
AMC348176	ERIC #363	AMC348024	ACTIVE
AMC355456	RESOLUTION NO. 1	AMC355456 ✓	ACTIVE
AMC355457	RESOLUTION NO. 2	AMC355456	ACTIVE
AMC355458	RESOLUTION NO. 3	AMC355456	ACTIVE
AMC355459	RESOLUTION NO. 4	AMC355456	ACTIVE
AMC355460	RESOLUTION NO. 5	AMC355456	ACTIVE
AMC355461	RESOLUTION NO. 6	AMC355456	ACTIVE
AMC355462	RESOLUTION NO. 7	AMC355456	ACTIVE

PHOENIX, ARIZONA

2009 SEP 16 A 10:50

RECEIVED  
BLM AZ STATE OFFICE

NO WARRANTY IS MADE BY BLM  
FOR USE OF THE DATA FOR  
PURPOSES NOT INTENDED BY BLM

DEPARTMENT OF THE INTERIOR  
BUREAU OF LAND MANAGEMENT  
MINING CLAIMS  
Customer Information - WITH Serial No. and Claim Name

**ACTIVE CLAIMS**

Run Date: 09/09/2010 08:20 AM

Page 11 of 20

<u>Serial No.</u>	<u>Claim Name/Number</u>	<u>Lead Serial No.</u>	<u>Disposition</u>
AMC355463	RESOLUTION NO. 8	AMC355456	ACTIVE
AMC355464	RESOLUTION NO. 9	AMC355456	ACTIVE
AMC355465	RESOLUTION NO. 10	AMC355456	ACTIVE
AMC355466	RESOLUTION NO. 11	AMC355456	ACTIVE
AMC355467	RESOLUTION NO. 12	AMC355456	ACTIVE
AMC355468	RESOLUTION NO. 13	AMC355456	ACTIVE
AMC355469	RESOLUTION NO. 14	AMC355456	ACTIVE
AMC355470	RESOLUTION NO. 15	AMC355456	ACTIVE
AMC355471	RESOLUTION NO. 16	AMC355456	ACTIVE
AMC355472	RESOLUTION NO. 17	AMC355456	ACTIVE
AMC355473	RESOLUTION NO. 18	AMC355456	ACTIVE
AMC355474	RESOLUTION NO. 19	AMC355456	ACTIVE
AMC355475	RESOLUTION NO. 20	AMC355456	ACTIVE
AMC355476	RESOLUTION NO. 21	AMC355456	ACTIVE
AMC355477	RESOLUTION NO. 22	AMC355456	ACTIVE
AMC355529	EAST NO 9A	AMC355529 ✓	ACTIVE
AMC355530	OAK NO 38A	AMC355529	ACTIVE
AMC355531	OAK NO 39A	AMC355529	ACTIVE
AMC355532	OAK NO 40A	AMC355529	ACTIVE
AMC355533	OAK NO 41A	AMC355529	ACTIVE
AMC355534	SUN NO 62A	AMC355529	ACTIVE
AMC355535	SUN NO 63A	AMC355529	ACTIVE
AMC355536	SUN NO 64A	AMC355529	ACTIVE
AMC356180	DAN 1	AMC356180 ✓	ACTIVE
AMC356181	DAN 2	AMC356180	ACTIVE
AMC356182	DAN 3	AMC356180	ACTIVE
AMC356183	DAN 4	AMC356180	ACTIVE
AMC356184	DAN 5	AMC356180	ACTIVE
AMC356185	DAN 6	AMC356180	ACTIVE
AMC356186	DAN 7	AMC356180	ACTIVE
AMC356187	DAN 8	AMC356180	ACTIVE
AMC356188	DAN 9	AMC356180	ACTIVE
AMC356189	DAN 10	AMC356180	ACTIVE
AMC356190	DAN 11	AMC356180	ACTIVE
AMC356191	DAN 12	AMC356180	ACTIVE
AMC356192	DAN 13	AMC356180	ACTIVE
AMC356193	DAN 14	AMC356180	ACTIVE
AMC356194	DAN 15	AMC356180	ACTIVE
AMC356195	DAN 16	AMC356180	ACTIVE
AMC356196	DAN 17	AMC356180	ACTIVE
AMC356197	DAN 18	AMC356180	ACTIVE
AMC356198	DAN 19	AMC356180	ACTIVE
AMC356199	DAN 20	AMC356180	ACTIVE
AMC356200	DAN 21	AMC356180	ACTIVE
AMC356201	DAN 22	AMC356180	ACTIVE
AMC356202	DAN 23	AMC356180	ACTIVE
AMC356203	DAN 24	AMC356180	ACTIVE
AMC356865	LEGAL TENDER 13	AMC356865 ✓	ACTIVE

TUCUENIX, ARIZONA

2010 SEP 16 A 10:50

RECEIVED  
BLM AZ STATE OFFICE

NO WARRANTY IS MADE BY BLM  
FOR USE OF THE DATA FOR  
PURPOSES NOT INTENDED BY BLM

DEPARTMENT OF THE INTERIOR  
BUREAU OF LAND MANAGEMENT  
MINING CLAIMS

Customer Information - WITH Serial No. and Claim Name

ACTIVE CLAIMS

Run Date: 09/09/2010 08:20 AM

<u>Serial No.</u>	<u>Claim Name/Number</u>	<u>Lead Serial No.</u>	<u>Disposition</u>
AMC356866	LEGAL TENDER 14	AMC356865	ACTIVE
AMC356867	LEGAL TENDER 15	AMC356865	ACTIVE
AMC356868	LEGAL TENDER 17	AMC356865	ACTIVE
AMC356869	LEGAL TENDER 18	AMC356865	ACTIVE
AMC356870	LEGAL TENDER 20	AMC356865	ACTIVE
AMC356871	LEGAL TENDER 21	AMC356865	ACTIVE
AMC356872	LEGAL TENDER 22	AMC356865	ACTIVE
AMC356884	LEGAL TENDER 1	AMC356884 ✓	ACTIVE
AMC356885	LEGAL TENDER 2	AMC356884	ACTIVE
AMC356886	LEGAL TENDER 3	AMC356884	ACTIVE
AMC356887	LEGAL TENDER 4	AMC356884	ACTIVE
AMC356888	LEGAL TENDER 5	AMC356884	ACTIVE
AMC356889	LEGAL TENDER 6	AMC356884	ACTIVE
AMC356890	LEGAL TENDER 7	AMC356884	ACTIVE
AMC356891	LEGAL TENDER 8	AMC356884	ACTIVE
AMC356892	LEGAL TENDER 9	AMC356884	ACTIVE
AMC356893	LEGAL TENDER 10	AMC356884	ACTIVE
AMC356894	LEGAL TENDER 11	AMC356884	ACTIVE
AMC356895	LEGAL TENDER 12	AMC356884	ACTIVE
AMC356896	LEGAL TENDER 16	AMC356884	ACTIVE
AMC356897	LEGAL TENDER 19	AMC356884	ACTIVE
AMC356933	LEGAL TENDER 23	AMC356933 ✓	ACTIVE
AMC357097	KAY 15A	AMC357097 ✓	ACTIVE
AMC357098	KAY 140A	AMC357097	ACTIVE
AMC359395	GALAXY NO.1	AMC359395 ✓	ACTIVE
AMC359396	GLADIATOR NO.1	AMC359395	ACTIVE
AMC359397	GLADIATOR NO.2	AMC359395	ACTIVE
AMC359398	GLADIATOR NO.3	AMC359395	ACTIVE
AMC359399	GLADIATOR NO.4	AMC359395	ACTIVE
AMC359400	GLADIATOR NO.5	AMC359395	ACTIVE
AMC359401	GLADIATOR NO.6	AMC359395	ACTIVE
AMC359402	GLADIATOR NO.7	AMC359395	ACTIVE
AMC359403	GLADIATOR NO.8	AMC359395	ACTIVE
AMC359404	GLADIATOR NO.9	AMC359395	ACTIVE
AMC362903	OLGA 1	AMC362903 ✓	ACTIVE
AMC362904	OLGA 2	AMC362903	ACTIVE
AMC362905	OLGA 3	AMC362903	ACTIVE
AMC362906	OLGA 4	AMC362903	ACTIVE
AMC362907	OLGA 5	AMC362903	ACTIVE
AMC362908	OLGA 6	AMC362903	ACTIVE
AMC365450	OLGA 11	AMC365450 ✓	ACTIVE
AMC365451	OLGA 12	AMC365450	ACTIVE
AMC365452	OLGA 13	AMC365450	ACTIVE
AMC365453	OLGA 14	AMC365450	ACTIVE
AMC45754	MARGARET #69	AMC45684 ✓	ACTIVE
AMC45755	MARGARET #69E	AMC45684	ACTIVE
AMC45820	MARGARET #133	AMC45684	ACTIVE
AMC45823	MARGARET #135	AMC45684	ACTIVE

RECEIVED  
 PLM AZ STATE OFFICE  
 2010 SEP 16 A 10:50  
 PHOENIX ARIZONA

NO WARRANTY IS MADE BY BLM  
FOR USE OF THE DATA FOR  
PURPOSES NOT INTENDED BY BLM

DEPARTMENT OF THE INTERIOR  
BUREAU OF LAND MANAGEMENT  
MINING CLAIMS  
Customer Information - WITH Serial No. and Claim Name

ACTIVE CLAIMS

Run Date: 09/09/2010 08:20 AM

Page 13 of 20

<u>Serial No.</u>	<u>Claim Name/Number</u>	<u>Lead Serial No.</u>	<u>Disposition</u>
AMC45826	MARGARET #137	AMC45684	ACTIVE
AMC45827	MARGARET #138	AMC45684	ACTIVE
AMC45828	MARGARET #139	AMC45684	ACTIVE
AMC45829	MARGARET #140	AMC45684	ACTIVE
AMC45842	MARGARET #153	AMC45684	ACTIVE
AMC45843	MARGARET #154	AMC45684	ACTIVE
AMC45844	MARGARET #155	AMC45684	ACTIVE
AMC45845	MARGARET #156	AMC45684	ACTIVE
AMC45846	MARGARET #157	AMC45684	ACTIVE
AMC45849	MARGARET #159	AMC45684	ACTIVE
AMC45852	MARGARET #161	AMC45684	ACTIVE
AMC45853	MARGARET #162	AMC45684	ACTIVE
AMC45854	MARGARET #162W	AMC45684	ACTIVE
AMC45855	MARGARET #163	AMC45684	ACTIVE
AMC45856	MARGARET #164	AMC45684	ACTIVE
AMC45857	MARGARET #164W	AMC45684	ACTIVE
AMC45858	MARGARET #165	AMC45684	ACTIVE
AMC45859	MARGARET #166	AMC45684	ACTIVE
AMC45860	MARGARET #166W	AMC45684	ACTIVE
AMC45901	MARGARET # 217	AMC45684	ACTIVE
AMC45902	MARGARET # 218	AMC45684	ACTIVE
AMC45903	MARGARET # 219	AMC45684	ACTIVE
AMC45904	MARGARET # 220	AMC45684	ACTIVE
AMC45905	MARGARET # 221	AMC45684	ACTIVE
AMC45906	MARGARET # 222	AMC45684	ACTIVE
AMC45907	MARGARET # 223	AMC45684	ACTIVE
AMC45908	MARGARET # 224	AMC45684	ACTIVE
AMC45909	MARGARET # 225	AMC45684	ACTIVE
AMC45910	MARGARET # 226	AMC45684	ACTIVE
AMC45911	MARGARET # 227	AMC45684	ACTIVE
AMC45912	MARGARET # 228	AMC45684	ACTIVE
AMC45913	MARGARET # 229	AMC45684	ACTIVE
AMC45914	MARGARET # 230	AMC45684	ACTIVE
AMC45915	MARGARET # 231	AMC45684	ACTIVE
AMC45916	MARGARET # 233	AMC45684	ACTIVE
AMC45917	MARGARET # 234	AMC45684	ACTIVE
AMC45918	MARGARET # 234W	AMC45684	ACTIVE
AMC45919	MARGARET # 235	AMC45684	ACTIVE
AMC45920	MARGARET # 236	AMC45684	ACTIVE
AMC45921	MARGARET # 237	AMC45684	ACTIVE
AMC45922	MARGARET # 238	AMC45684	ACTIVE
AMC45923	MARGARET # 239	AMC45684	ACTIVE
AMC45924	MARGARET # 240	AMC45684	ACTIVE
AMC45925	MARGARET # 241	AMC45684	ACTIVE
AMC45926	MARGARET # 242	AMC45684	ACTIVE
AMC45927	MARGARET # 243	AMC45684	ACTIVE
AMC45928	MARGARET # 244	AMC45684	ACTIVE
AMC45929	MARGARET # 245	AMC45684	ACTIVE

RECEIVED  
BLM AZ STATE OFFICE  
2010 SEP 16 A 10:50  
PHOENIX ARIZONA

NO WARRANTY IS MADE BY BLM  
FOR USE OF THE DATA FOR  
PURPOSES NOT INTENDED BY BLM

DEPARTMENT OF THE INTERIOR  
BUREAU OF LAND MANAGEMENT  
MINING CLAIMS

Customer Information - WITH Serial No. and Claim Name

ACTIVE CLAIMS

Page 14 of 20

Run Date: 09/09/2010 08:20 AM

<u>Serial No.</u>	<u>Claim Name/Number</u>	<u>Lead Serial No.</u>	<u>Disposition</u>
AMC45930	MARGARET # 246	AMC45684	ACTIVE
AMC45931	MARGARET # 247	AMC45684	ACTIVE
AMC45932	MARGARET # 248	AMC45684	ACTIVE
AMC45933	MARGARET # 249	AMC45684	ACTIVE
AMC45934	MARGARET # 250	AMC45684	ACTIVE
AMC45935	MARGARET # 251	AMC45684	ACTIVE
AMC45936	MARGARET # 252	AMC45684	ACTIVE
AMC45937	MARGARET # 253	AMC45684	ACTIVE
AMC45938	MARGARET # 254	AMC45684	ACTIVE
AMC45939	MARGARET # 255	AMC45684	ACTIVE
AMC45940	MARGARET # 256	AMC45684	ACTIVE
AMC45941	MARGARET # 257	AMC45684	ACTIVE
AMC45942	MARGARET # 258	AMC45684	ACTIVE
AMC45943	MARGARET # 259	AMC45684	ACTIVE
AMC45944	MARGARET # 260	AMC45684	ACTIVE
AMC45945	MARGARET # 261	AMC45684	ACTIVE
AMC45946	MARGARET # 262	AMC45684	ACTIVE
AMC45947	MARGARET # 263	AMC45684	ACTIVE
AMC45948	MARGARET # 264	AMC45684	ACTIVE
AMC45949	MARGARET # 265	AMC45684	ACTIVE
AMC45950	MARGARET # 266	AMC45684	ACTIVE
AMC45951	MARGARET # 267	AMC45684	ACTIVE
AMC45952	MARGARET # 268	AMC45684	ACTIVE
AMC45953	MARGARET # 269	AMC45684	ACTIVE
AMC45954	MARGARET # 270	AMC45684	ACTIVE
AMC45955	MARGARET # 271	AMC45684	ACTIVE
AMC45956	MARGARET # 272	AMC45684	ACTIVE
AMC45957	MARGARET # 273	AMC45684	ACTIVE
AMC45958	MARGARET # 274	AMC45684	ACTIVE
AMC45959	MARGARET # 275	AMC45684	ACTIVE
AMC45960	MARGARET # 276	AMC45684	ACTIVE
AMC45961	MARGARET # 277	AMC45684	ACTIVE
AMC45962	MARGARET # 278	AMC45684	ACTIVE
AMC45963	MARGARET # 279	AMC45684	ACTIVE
AMC45964	MARGARET # 280	AMC45684	ACTIVE
AMC45965	MARGARET # 281	AMC45684	ACTIVE
AMC45966	MARGARET # 282	AMC45684	ACTIVE
AMC45967	MARGARET # 283	AMC45684	ACTIVE
AMC45968	MARGARET # 284	AMC45684	ACTIVE
AMC45969	MARGARET # 285	AMC45684	ACTIVE
AMC45970	MARGARET # 286	AMC45684	ACTIVE
AMC45971	MARGARET # 287	AMC45684	ACTIVE
AMC45985	MARGARET # 305	AMC45684	ACTIVE
AMC45986	MARGARET # 306	AMC45684	ACTIVE
AMC45987	MARGARET # 307	AMC45684	ACTIVE
AMC45988	MARGARET # 308	AMC45684	ACTIVE
AMC45989	MARGARET # 309	AMC45684	ACTIVE
AMC45990	MARGARET # 310	AMC45684	ACTIVE

RECEIVED  
BLM AZ STATE OFFICE  
2010 SEP 16 A 10: 50  
PHOENIX, ARIZONA

NO WARRANTY IS MADE BY BLM  
FOR USE OF THE DATA FOR  
PURPOSES NOT INTENDED BY BLM



DEPARTMENT OF THE INTERIOR  
 BUREAU OF LAND MANAGEMENT  
 MINING CLAIMS  
 Customer Information - WITH Serial No. and Claim Name

**ACTIVE CLAIMS**

Run Date: 09/09/2010 08:20 AM

Page 15 of 20

<u>Serial No.</u>	<u>Claim Name/Number</u>	<u>Lead Serial No.</u>	<u>Disposition</u>
AMC45991	MARGARET # 311	AMC45684	ACTIVE
AMC45992	MARGARET # 312	AMC45684	ACTIVE
AMC45993	MARGARET # 313	AMC45684	ACTIVE
AMC45994	MARGARET # 314	AMC45684	ACTIVE
AMC45995	MARGARET # 315	AMC45684	ACTIVE
AMC45996	MARGARET # 316	AMC45684	ACTIVE
AMC45997	MARGARET # 317	AMC45684	ACTIVE
AMC45998	MARGARET # 318	AMC45684	ACTIVE
AMC45999	MARGARET # 319	AMC45684	ACTIVE
AMC46000	MARGARET # 320	AMC45684	ACTIVE
AMC46001	MARGARET # 321	AMC45684	ACTIVE
AMC46002	MARGARET # 322	AMC45684	ACTIVE
AMC46003	MARGARET # 323	AMC45684	ACTIVE
AMC46004	MARGARET # 324	AMC45684	ACTIVE
AMC46005	MARGARET # 325	AMC45684	ACTIVE
AMC46007	MARGARET # 327	AMC45684	ACTIVE
AMC46008	MARGARET # 328	AMC45684	ACTIVE
AMC46011	MARGARET # 331	AMC45684	ACTIVE
AMC46012	MARGARET # 332	AMC45684	ACTIVE
AMC46013	MARGARET # 333	AMC45684	ACTIVE
AMC46014	MARGARET # 334	AMC45684	ACTIVE
AMC46015	MARGARET # 335	AMC45684	ACTIVE
AMC46016	MARGARET # 336	AMC45684	ACTIVE
AMC47117	KAY NO 152	AMC46919 ✓	ACTIVE
AMC47272	LD NO 1	AMC46919	ACTIVE
AMC47273	LD NO 2	AMC46919	ACTIVE
AMC47274	LD NO 3	AMC46919	ACTIVE
AMC47275	LD NO 4	AMC46919	ACTIVE
AMC47276	LD NO 5	AMC46919	ACTIVE
AMC47277	LD NO 6	AMC46919	ACTIVE
AMC47278	LD NO 7	AMC46919	ACTIVE
AMC47279	LD NO 8	AMC46919	ACTIVE
AMC47280	LD NO 9	AMC46919	ACTIVE
AMC60069	RED BRICK #1	AMC60069 ✓	ACTIVE
AMC60083	APEX	AMC60069	ACTIVE
AMC60084	ASH NO 1	AMC60069	ACTIVE
AMC60085	ASH NO 6	AMC60069	ACTIVE
AMC60086	ASH NO 8	AMC60069	ACTIVE
AMC60087	ASH NO 9	AMC60069	ACTIVE
AMC60088	ASH NO 10	AMC60069	ACTIVE
AMC60089	ASH NO 11	AMC60069	ACTIVE
AMC60090	ASH NO 12	AMC60069	ACTIVE
AMC60091	ASH NO 13	AMC60069	ACTIVE
AMC60092	ASH NO 14	AMC60069	ACTIVE
AMC60093	ASH NO 15	AMC60069	ACTIVE
AMC60094	ASH NO 16	AMC60069	ACTIVE
AMC60095	ASH NO 17	AMC60069	ACTIVE
AMC60096	ASH NO 18	AMC60069	ACTIVE

RECEIVED  
 CLM AZ STATE OFFICE  
 2010 SEP 16 A 10:50  
 ARIZONA

NO WARRANTY IS MADE BY BLM  
 FOR USE OF THE DATA FOR  
 PURPOSES NOT INTENDED BY BLM

DEPARTMENT OF THE INTERIOR  
 BUREAU OF LAND MANAGEMENT  
 MINING CLAIMS

Customer Information - WITH Serial No. and Claim Name

ACTIVE CLAIMS

Run Date: 09/09/2010 08:20 AM

Page 16 of 20

<u>Serial No.</u>	<u>Claim Name/Number</u>	<u>Lead Serial No.</u>	<u>Disposition</u>
AMC60097	ASH NO 19	AMC60069	ACTIVE
AMC60098	ASH NO 20	AMC60069	ACTIVE
AMC60099	ASH NO 21	AMC60069	ACTIVE
AMC60100	ASH NO 22	AMC60069	ACTIVE
AMC60101	ASH NO 23	AMC60069	ACTIVE
AMC60102	ASH NO 24	AMC60069	ACTIVE
AMC60103	ASH NO 25	AMC60069	ACTIVE
AMC60104	ASH NO 26	AMC60069	ACTIVE
AMC60105	ASH NO 27	AMC60069	ACTIVE
AMC60106	ASH NO 28	AMC60069	ACTIVE
AMC60107	ASH NO 29	AMC60069	ACTIVE
AMC60108	RUSS NO 8	AMC60069	ACTIVE
AMC60109	RUSS NO 9	AMC60069	ACTIVE
AMC60110	RUSS NO 10	AMC60069	ACTIVE
AMC60111	RUSS NO 11	AMC60069	ACTIVE
AMC60112	RUSS NO 12	AMC60069	ACTIVE
AMC60113	RUSS NO 13	AMC60069	ACTIVE
AMC60114	RUSS NO 14	AMC60069	ACTIVE
AMC60115	RUSS NO 15	AMC60069	ACTIVE
AMC60116	RUSS NO 16	AMC60069	ACTIVE
AMC60117	RUSS NO 18A	AMC60069	ACTIVE
AMC60118	RUSS NO 17A	AMC60069	ACTIVE
AMC60119	RUSS NO 19A	AMC60069	ACTIVE
AMC60120	RUSS NO 20A	AMC60069	ACTIVE
AMC60121	RUSS NO 21	AMC60069	ACTIVE
AMC60122	RUSS NO 22	AMC60069	ACTIVE
AMC60123	RUSS NO 23	AMC60069	ACTIVE
AMC60124	RUSS NO 24	AMC60069	ACTIVE
AMC60125	BLACK FOOT NO 1	AMC60069	ACTIVE
AMC60126	HARD ROCK #8	AMC60069	ACTIVE
AMC60129	HARD ROCK #13	AMC60069	ACTIVE
AMC60130	HARD ROCK #14	AMC60069	ACTIVE
AMC60131	MONARCH NO 1	AMC60069	ACTIVE
AMC60132	NADENE	AMC60069	ACTIVE
AMC60133	NADENE NO 1	AMC60069	ACTIVE
AMC60136	OAK NO 9	AMC60069	ACTIVE
AMC60141	OAK NO 18	AMC60069	ACTIVE
AMC60142	OAK NO 19	AMC60069	ACTIVE
AMC60143	OAK NO 20	AMC60069	ACTIVE
AMC60144	OAK NO 21	AMC60069	ACTIVE
AMC60145	OAK NO 22	AMC60069	ACTIVE
AMC60146	OAK NO 23	AMC60069	ACTIVE
AMC60147	OAK NO 24	AMC60069	ACTIVE
AMC60148	OAK NO 25	AMC60069	ACTIVE
AMC60149	OAK NO 26	AMC60069	ACTIVE
AMC60150	OAK NO 27	AMC60069	ACTIVE
AMC60151	PINE NO 1	AMC60069	ACTIVE
AMC60152	PINE NO 2	AMC60069	ACTIVE

RECEIVED  
 BLM AZ STATE OFFICE  
 2010 SEP 16 A 10:50  
 PHOENIX, ARIZONA

NO WARRANTY IS MADE BY BLM  
 FOR USE OF THE DATA FOR  
 PURPOSES NOT INTENDED BY BLM

DEPARTMENT OF THE INTERIOR  
BUREAU OF LAND MANAGEMENT  
MINING CLAIMS  
Customer Information - WITH Serial No. and Claim Name

**ACTIVE CLAIMS**

Run Date: 09/09/2010 08:20 AM

Page 17 of 20

<u>Serial No.</u>	<u>Claim Name/Number</u>	<u>Lead Serial No.</u>	<u>Disposition</u>
AMC60153	PINE NO 3	AMC60069	ACTIVE
AMC60154	PINE NO 4	AMC60069	ACTIVE
AMC60155	PINE NO 5	AMC60069	ACTIVE
AMC60156	PINE NO 6	AMC60069	ACTIVE
AMC60157	PINE NO 7	AMC60069	ACTIVE
AMC60158	PINE NO 8	AMC60069	ACTIVE
AMC60159	PINE NO 9	AMC60069	ACTIVE
AMC60160	OAK NO 33	AMC60069	ACTIVE
AMC60161	OAK NO 34	AMC60069	ACTIVE
AMC60162	OAK NO 35	AMC60069	ACTIVE
AMC60163	OAK NO 36	AMC60069	ACTIVE
AMC60164	OAK NO 37	AMC60069	ACTIVE
AMC60165	OAK NO 38	AMC60069	ACTIVE
AMC60166	OAK NO 39	AMC60069	ACTIVE
AMC60168	OAK NO 41	AMC60069	ACTIVE
AMC60169	OAK NO 42	AMC60069	ACTIVE
AMC60170	OAK NO 43	AMC60069	ACTIVE
AMC60171	OAK NO 44	AMC60069	ACTIVE
AMC60172	PALACE NO 1	AMC60069	ACTIVE
AMC60173	ACE	AMC60069	ACTIVE
AMC60174	ACE 1	AMC60069	ACTIVE
AMC60175	ACE 2	AMC60069	ACTIVE
AMC60176	ACE 3	AMC60069	ACTIVE
AMC60177	ACE 4	AMC60069	ACTIVE
AMC60178	ACE 5	AMC60069	ACTIVE
AMC60179	ACE 6	AMC60069	ACTIVE
AMC60180	ALTO	AMC60069	ACTIVE
AMC60181	ALTO NO 1	AMC60069	ACTIVE
AMC60182	ALTO NO 2	AMC60069	ACTIVE
AMC60183	ALTO NO 3	AMC60069	ACTIVE
AMC60184	ALTO NO 4	AMC60069	ACTIVE
AMC60185	ALTO NO 5	AMC60069	ACTIVE
AMC60187	ALTO NO 7	AMC60069	ACTIVE
AMC60188	ALTO NO 8	AMC60069	ACTIVE
AMC60189	ALTO NO 9	AMC60069	ACTIVE
AMC60190	ALTO NO 10	AMC60069	ACTIVE
AMC60191	ALTO NO 11	AMC60069	ACTIVE
AMC60192	ARIZONA	AMC60069	ACTIVE
AMC60193	BIG LEDGE	AMC60069	ACTIVE
AMC60195	WES NO 1	AMC60069	ACTIVE
AMC60196	WES NO 2	AMC60069	ACTIVE
AMC60197	BROOKLYN	AMC60069	ACTIVE
AMC60198	CHICAGO	AMC60069	ACTIVE
AMC60199	GARDNER	AMC60069	ACTIVE
AMC60200	GUSSIE	AMC60069	ACTIVE
AMC60201	BLACK ROCK NO 1	AMC60069	ACTIVE
AMC60203	HARD ROCK #2	AMC60069	ACTIVE
AMC60204	HARD ROCK #6	AMC60069	ACTIVE

RECEIVED  
 PLMAZ STATE OFFICE  
 2010 SEP 16 A 10: 50

NO WARRANTY IS MADE BY BLM  
FOR USE OF THE DATA FOR  
PURPOSES NOT INTENDED BY BLM

DEPARTMENT OF THE INTERIOR  
 BUREAU OF LAND MANAGEMENT  
 MINING CLAIMS

Customer Information - WITH Serial No. and Claim Name

ACTIVE CLAIMS

Run Date: 09/09/2010 08:20 AM

Page 18 of 20

<u>Serial No.</u>	<u>Claim Name/Number</u>	<u>Lead Serial No.</u>	<u>Disposition</u>
AMC60205	HARD ROCK #7	AMC60069	ACTIVE
AMC60206	HARD ROCK #11	AMC60069	ACTIVE
AMC60207	HARD ROCK #12	AMC60069	ACTIVE
AMC60208	HORN SILVER	AMC60069	ACTIVE
AMC60209	HORN SILVER NO 1	AMC60069	ACTIVE
AMC60210	JANE	AMC60069	ACTIVE
AMC60211	JOHNNIE	AMC60069	ACTIVE
AMC60212	KATIE	AMC60069	ACTIVE
AMC60213	LEGAL TENDER	AMC60069	ACTIVE
AMC60214	LIBBIE	AMC60069	ACTIVE
AMC60215	LIBBIE NO 1	AMC60069	ACTIVE
AMC60216	LIBBIE NO 2	AMC60069	ACTIVE
AMC60218	MAGGIE	AMC60069	ACTIVE
AMC60219	MICHIGAN	AMC60069	ACTIVE
AMC60220	NEW YORK	AMC60069	ACTIVE
AMC60221	RUBE	AMC60069	ACTIVE
AMC60222	RUBY	AMC60069	ACTIVE
AMC60223	SALLIE	AMC60069	ACTIVE
AMC60224	APACHE LEAP	AMC60069	ACTIVE
AMC60225	COBRE VERDE	AMC60069	ACTIVE
AMC60226	COBRE VERDE NO 1	AMC60069	ACTIVE
AMC60227	CONNECTING LINK	AMC60069	ACTIVE
AMC60228	CONNECTING LINK NO 1	AMC60069	ACTIVE
AMC60229	CONNECTING LINK NO 2	AMC60069	ACTIVE
AMC60230	CONNECTING LINK NO 3	AMC60069	ACTIVE
AMC60231	CONNECTING LINK NO 4	AMC60069	ACTIVE
AMC60238	DACITE NO 12	AMC60069	ACTIVE
AMC60239	DACITE NO 13	AMC60069	ACTIVE
AMC60244	SAN JUAN	AMC60069	ACTIVE
AMC60245	SOUTH SYNDICATE NO 1	AMC60069	ACTIVE
AMC60246	SOUTH SYNDICATE NO 2	AMC60069	ACTIVE
AMC60247	SOUTH SYNDICATE NO 3	AMC60069	ACTIVE
AMC60248	SOUTH SYNDICATE NO 4	AMC60069	ACTIVE
AMC60249	SOUTH SYNDICATE NO 5	AMC60069	ACTIVE
AMC60250	SUN #2	AMC60069	ACTIVE
AMC60251	SUN #3	AMC60069	ACTIVE
AMC60252	SUN #4	AMC60069	ACTIVE
AMC60253	SUN #5	AMC60069	ACTIVE
AMC60254	SUN #6	AMC60069	ACTIVE
AMC60255	SUN #7	AMC60069	ACTIVE
AMC60256	SUN #8	AMC60069	ACTIVE
AMC60257	SUN #9	AMC60069	ACTIVE
AMC60258	SUN #10	AMC60069	ACTIVE
AMC60259	SUN #11	AMC60069	ACTIVE
AMC60260	SUN #12	AMC60069	ACTIVE
AMC60261	SUN #13	AMC60069	ACTIVE
AMC60262	SUN #14	AMC60069	ACTIVE
AMC60263	SUN #15	AMC60069	ACTIVE

RECEIVED  
 BLM AZ STATE OFFICE  
 2010 SEP 16 A 10:50  
 PHOENIX, ARIZONA

NO WARRANTY IS MADE BY BLM  
 FOR USE OF THE DATA FOR  
 PURPOSES NOT INTENDED BY BLM

DEPARTMENT OF THE INTERIOR  
 BUREAU OF LAND MANAGEMENT  
 MINING CLAIMS  
 Customer Information - WITH Serial No. and Claim Name

**ACTIVE CLAIMS**

Run Date: 09/09/2010 08:20 AM

Page 19 of 20

<u>Serial No.</u>	<u>Claim Name/Number</u>	<u>Lead Serial No.</u>	<u>Disposition</u>
AMC60264	SUN #16	AMC60069	ACTIVE
AMC60265	SUN #17	AMC60069	ACTIVE
AMC60266	SUN #18	AMC60069	ACTIVE
AMC60267	SUN #19	AMC60069	ACTIVE
AMC60268	SUN #20	AMC60069	ACTIVE
AMC60269	SUN #21	AMC60069	ACTIVE
AMC60270	SUN #22	AMC60069	ACTIVE
AMC60271	SUN #23	AMC60069	ACTIVE
AMC60272	SUN #24	AMC60069	ACTIVE
AMC60273	SUN #25	AMC60069	ACTIVE
AMC60274	SUN #26	AMC60069	ACTIVE
AMC60275	SUN #27	AMC60069	ACTIVE
AMC60276	SUN #28	AMC60069	ACTIVE
AMC60277	SUN #29	AMC60069	ACTIVE
AMC60278	SUN #30	AMC60069	ACTIVE
AMC60279	SUN #31	AMC60069	ACTIVE
AMC60280	SUN #32	AMC60069	ACTIVE
AMC60281	SUN #33	AMC60069	ACTIVE
AMC60282	SUN #34	AMC60069	ACTIVE
AMC60283	SUN #35	AMC60069	ACTIVE
AMC60284	SUN #36	AMC60069	ACTIVE
AMC60285	SUN #37	AMC60069	ACTIVE
AMC60286	SUN #38	AMC60069	ACTIVE
AMC60288	SUN #40	AMC60069	ACTIVE
AMC60289	SUN #41	AMC60069	ACTIVE
AMC60290	SUN #44	AMC60069	ACTIVE
AMC60291	SUN #45	AMC60069	ACTIVE
AMC60292	SUN #48	AMC60069	ACTIVE
AMC60293	SUN #49	AMC60069	ACTIVE
AMC60294	SUN #52	AMC60069	ACTIVE
AMC60295	SUN #53	AMC60069	ACTIVE
AMC60296	SUN #54	AMC60069	ACTIVE
AMC60297	SUN #55	AMC60069	ACTIVE
AMC60298	SUN #56	AMC60069	ACTIVE
AMC60299	SUN #57	AMC60069	ACTIVE
AMC60300	SUN #58	AMC60069	ACTIVE
AMC60301	SUN #59	AMC60069	ACTIVE
AMC60302	SUN #60	AMC60069	ACTIVE
AMC60303	SUN #61	AMC60069	ACTIVE
AMC60304	SUN #62	AMC60069	ACTIVE
AMC60305	SUN #63	AMC60069	ACTIVE
AMC60306	SUN #64	AMC60069	ACTIVE
AMC60307	SUN #65	AMC60069	ACTIVE
AMC60308	SUN #66	AMC60069	ACTIVE
AMC60309	SUN #67	AMC60069	ACTIVE
AMC60310	SUN #68	AMC60069	ACTIVE
AMC60311	SUN #69	AMC60069	ACTIVE
AMC60312	SUN #70	AMC60069	ACTIVE

RECEIVED  
 BLM AZ STATE OFFICE  
 2010 SEP 16 A 10:50  
 PHOENIX, ARIZONA

NO WARRANTY IS MADE BY BLM  
 FOR USE OF THE DATA FOR  
 PURPOSES NOT INTENDED BY BLM

DEPARTMENT OF THE INTERIOR  
 BUREAU OF LAND MANAGEMENT  
 MINING CLAIMS  
 Customer Information - WITH Serial No. and Claim Name

**ACTIVE CLAIMS**

Run Date: 09/09/2010 08:20 AM

Page 20 of 20

<u>Serial No.</u>	<u>Claim Name/Number</u>	<u>Lead Serial No.</u>	<u>Disposition</u>
AMC60313	SUN #71	AMC60069	ACTIVE
AMC60314	SUN #42A	AMC60069	ACTIVE
AMC60315	SUN #46A	AMC60069	ACTIVE
AMC60316	SUN #50A	AMC60069	ACTIVE
AMC60362	ANNEX	AMC60069	ACTIVE
AMC60363	APEX	AMC60069	ACTIVE
AMC60364	BROKEN HILL NO 1	AMC60069	ACTIVE
AMC60365	COBRE VERDE NO 2	AMC60069	ACTIVE
AMC60366	COBRE VERDE NO 3	AMC60069	ACTIVE
AMC60367	COPPER BELL	AMC60069	ACTIVE
AMC60389	ILLINOIS	AMC60069	ACTIVE
AMC60390	INDIANA	AMC60069	ACTIVE
AMC60391	IOWA	AMC60069	ACTIVE
AMC60392	LEAD HILL	AMC60069	ACTIVE
AMC60394	SOUTH SYNDICATE NO 6	AMC60069	ACTIVE
AMC60395	SOUTH SYNDICATE NO 7	AMC60069	ACTIVE
AMC60396	SOUTH SYNDICATE NO 8	AMC60069	ACTIVE
AMC60397	SOUTH SYNDICATE NO 9	AMC60069	ACTIVE
AMC60398	SOUTH SYNDICATE NO10	AMC60069	ACTIVE
AMC60399	SOUTH SYNDICATE NO11	AMC60069	ACTIVE
AMC60400	SOUTH SYNDICATE NO12	AMC60069	ACTIVE
AMC60401	TOUCH NOT NO 2	AMC60069	ACTIVE
AMC60402	EXTENSION NO 1A	AMC60069	ACTIVE
AMC60403	EXTENSION NO 2	AMC60069	ACTIVE
AMC60404	EXTENSION NO 3	AMC60069	ACTIVE
AMC60405	EXTENSION NO 4	AMC60069	ACTIVE
AMC60406	EXTENSION NO 5	AMC60069	ACTIVE
AMC60407	EXTENSION NO 6	AMC60069	ACTIVE
AMC60408	EXTENSION NO 7	AMC60069	ACTIVE
AMC60409	EXTENSION NO 8	AMC60069	ACTIVE
AMC60433	EXTENSION NO 31	AMC60069	ACTIVE
AMC60434	EXTENSION NO 32	AMC60069	ACTIVE
AMC60435	EXTENSION NO 33	AMC60069	ACTIVE
AMC60436	EXTENSION NO 34	AMC60069	ACTIVE
AMC60437	EXTENSION NO 35	AMC60069	ACTIVE
AMC60438	EXTENSION NO 36	AMC60069	ACTIVE
AMC60439	EXTENSION NO 37	AMC60069	ACTIVE
AMC60440	EXTENSION NO 38	AMC60069	ACTIVE
AMC60441	EXTENSION NO 39	AMC60069	ACTIVE
AMC60442	EXTENSION NO 40	AMC60069	ACTIVE
AMC60443	EXTENSION NO 41	AMC60069	ACTIVE
AMC60452	OAK NO 45	AMC60069	ACTIVE
AMC60453	BROKEN HILL NO 2	AMC60069	ACTIVE

Number of ACTIVE cases: 898

RECEIVED  
 BLM AZ STATE OFFICE  
 2010 SEP 16 A 10:50  
 PHOENIX ARIZONA

NO WARRANTY IS MADE BY BLM  
 FOR USE OF THE DATA FOR  
 PURPOSES NOT INTENDED BY BLM

DEPARTMENT OF THE INTERIOR  
BUREAU OF LAND MANAGEMENT  
MINING CLAIMS  
Customer Information - WITH Serial No. and Claim Name

**ACTIVE CLAIMS**

Run Date: 09/09/2010 08:38 AM

Page 1 of 2

Admin State: AZ

Geo State: AZ

INTEGRITY LAND AND CATTLE CO  
BOX 1944  
SUPERIOR, AZ 85273

CUSTOMER ID: 2244231

<u>Serial No.</u>	<u>Claim Name/Number</u>	<u>Lead Serial No.</u>	<u>Disposition</u>
AMC377139	WILEY BILL #1	AMC377139	ACTIVE
AMC377140	WILEY BILL #2	AMC377139	ACTIVE
AMC377141	WILEY BILL #3	AMC377139	ACTIVE
AMC377142	WILEY BILL #4	AMC377139	ACTIVE
AMC377143	WILEY BILL #5	AMC377139	ACTIVE
AMC377144	WILEY BILL #6	AMC377139	ACTIVE
AMC377145	WILEY BILL #7	AMC377139	ACTIVE
AMC377146	WILEY BILL #8	AMC377139	ACTIVE
AMC377147	WILEY BILL #9	AMC377139	ACTIVE
AMC377148	WILEY BILL #10	AMC377139	ACTIVE
AMC377149	WILEY BILL #11	AMC377139	ACTIVE
AMC377150	WILEY BILL #12	AMC377139	ACTIVE
AMC377151	WILEY BILL #13	AMC377139	ACTIVE
AMC377152	WILEY BILL #14	AMC377139	ACTIVE
AMC377153	WILEY BILL #15	AMC377139	ACTIVE
AMC377154	WILEY BILL #16	AMC377139	ACTIVE
AMC377155	WILEY BILL #17	AMC377139	ACTIVE
AMC377156	WILEY BILL #18	AMC377139	ACTIVE
AMC377158	WILEY BILL #21	AMC377139	ACTIVE
AMC377159	WILEY BILL #22	AMC377139	ACTIVE
AMC377160	WILEY BILL #23	AMC377139	ACTIVE
AMC377161	WILEY BILL #24	AMC377139	ACTIVE
AMC377162	WILEY BILL #25	AMC377139	ACTIVE
AMC377163	WILEY BILL #26	AMC377139	ACTIVE
AMC377164	WILEY BILL #27	AMC377139	ACTIVE
AMC377165	WILEY BILL #28	AMC377139	ACTIVE
AMC377166	WILEY BILL #29	AMC377139	ACTIVE
AMC377167	WILEY BILL #30	AMC377139	ACTIVE
AMC377168	WILEY BILL #31	AMC377139	ACTIVE
AMC377169	WILEY BILL #32	AMC377139	ACTIVE
AMC377170	WILEY BILL #33	AMC377139	ACTIVE
AMC377171	WILEY BILL #34	AMC377139	ACTIVE
AMC377172	WILEY BILL #35	AMC377139	ACTIVE
AMC377173	WILEY BILL #36	AMC377139	ACTIVE
AMC377174	WILEY BILL #37	AMC377139	ACTIVE
AMC377175	WILEY BILL #38	AMC377139	ACTIVE
AMC377176	WILEY BILL #39	AMC377139	ACTIVE
AMC377177	WILEY BILL #40	AMC377139	ACTIVE
AMC377178	WILEY BILL #41	AMC377139	ACTIVE
AMC377179	WILEY BILL #42	AMC377139	ACTIVE
AMC377180	WILEY BILL #43	AMC377139	ACTIVE
AMC377181	WILEY BILL #44	AMC377139	ACTIVE
AMC377182	WILEY BILL #45	AMC377139	ACTIVE

RECEIVED  
 BLM AZ STATE OFFICE  
 2010 SEP 16 A 10:50  
 PHOENIX, ARIZONA

NO WARRANTY IS MADE BY BLM  
FOR USE OF THE DATA FOR  
PURPOSES NOT INTENDED BY BLM

DEPARTMENT OF THE INTERIOR  
BUREAU OF LAND MANAGEMENT  
MINING CLAIMS

Customer Information - WITH Serial No. and Claim Name

ACTIVE CLAIMS

Run Date: 09/09/2010 08:38 AM

Page 2 of 2

<u>Serial No.</u>	<u>Claim Name/Number</u>	<u>Lead Serial No.</u>	<u>Disposition</u>
AMC377183	WILEY BILL #46	AMC377139	ACTIVE
AMC377184	WILEY BILL #47	AMC377139	ACTIVE
AMC377185	WILEY BILL #48	AMC377139	ACTIVE
AMC377186	WILEY BILL #49	AMC377139	ACTIVE
AMC377187	WILEY BILL #50	AMC377139	ACTIVE
AMC377188	WILEY BILL #51	AMC377139	ACTIVE
AMC377189	WILEY BILL #52	AMC377139	ACTIVE
AMC377190	WILEY BILL #53	AMC377139	ACTIVE
AMC377191	WILEY BILL #54	AMC377139	ACTIVE
AMC377192	WILEY BILL #55	AMC377139	ACTIVE
AMC377193	WILEY BILL #56	AMC377139	ACTIVE
AMC377194	WILEY BILL #57	AMC377139	ACTIVE
AMC377195	WILEY BILL #58	AMC377139	ACTIVE
AMC377196	WILEY BILL #59	AMC377139	ACTIVE
AMC377197	WILEY BILL #60	AMC377139	ACTIVE
AMC377198	WILEY BILL #61	AMC377139	ACTIVE
AMC377199	WILEY BILL #62	AMC377139	ACTIVE
AMC377200	WILEY BILL #63	AMC377139	ACTIVE
AMC377201	WILEY BILL #64	AMC377139	ACTIVE
AMC377202	WILEY BILL #65	AMC377139	ACTIVE
AMC377203	WILEY BILL #66	AMC377139	ACTIVE
AMC377204	WILEY BILL #67	AMC377139	ACTIVE
AMC377205	WILEY BILL #68	AMC377139	ACTIVE
AMC377206	WILEY BILL #69	AMC377139	ACTIVE
AMC377207	WILEY BILL #70	AMC377139	ACTIVE
AMC377208	WILEY BILL #71	AMC377139	ACTIVE
AMC377209	WILEY BILL #72	AMC377139	ACTIVE
AMC377210	WILEY BILL #74	AMC377139	ACTIVE
AMC377211	WILEY BILL #75	AMC377139	ACTIVE
AMC377212	WILEY BILL #76	AMC377139	ACTIVE
AMC377213	WILEY BILL #77	AMC377139	ACTIVE
AMC377214	WILEY BILL #78	AMC377139	ACTIVE
AMC377215	WILEY BILL #79	AMC377139	ACTIVE
AMC377216	WILEY BILL #80	AMC377139	ACTIVE
AMC377217	WILEY BILL #81	AMC377139	ACTIVE
AMC377218	WILEY BILL #82	AMC377139	ACTIVE
AMC377219	WILEY BILL #83	AMC377139	ACTIVE
AMC377220	WILEY BILL #84	AMC377139	ACTIVE
AMC377221	WILEY BILL #85	AMC377139	ACTIVE
AMC377222	WILEY BILL #86	AMC377139	ACTIVE

Number of ACTIVE cases: 83

RECEIVED  
BLM AZ STATE OFFICE  
2010 SEP 16 A 10:50  
PHOENIX, ARIZONA

NO WARRANTY IS MADE BY BLM  
FOR USE OF THE DATA FOR  
PURPOSES NOT INTENDED BY BLM



# Customer Name Update Screen

**System ID:MC**

Name: SWIFT CURRENT LND & CATTLE LL

**Proprietor #:** 2222414

**Renumber To:**

Category: C - CORPORATION

Address: 102 W MAGMA HEIGHTS DR

PO BOX 1944

City: SUPERIOR

State: AZ

Zip: 851732523

*Address Updated*  
**ENTERED INTO COMPUTER**  
SEP 30 2010 *pa*

Customer details successfully saved for Customer Id 2222414

**List of Proprietors**

SWIFT CURRENT LND & CATTLE LLC[2222414], 2525 E AZ BILTMORE CIR #C135, , PHOENIX, AZ, 85016, C,

↑ Previous Address

Select

Cancel

# Customer Name Update Screen

**System ID:MC**

Name: RESOLUTION COPPER MINING LLC **Lookup**

**Proprietor #:** 2222413

**Renumber To:**

Category: C - CORPORATION

Address: 102 W MAGMA HEIGHTS DR

PO BOX 1944

City: SUPERIOR

State: AZ

Zip: 851732523

*Address Updated*  
**ENTERED INTO COMPUTER**  
SEP 30 2010 *PB*

**Save**

Save/Override DataFlux

**Delete**

**Renumber**

Customer details successfully saved for Customer Id 2222413

**List of Proprietors**

RESOLUTION COPPER MINING LLC[2222413], 2525 E AZ BILTMORE CIR #C135, , PHOENIX, AZ, 85016, C,

↖ Previous Address

Select

Cancel

# Customer Name Update Screen

**System ID:MC**

Name: RESOLUTION COPPER CO

**Lookup**

**Proprietor #:** 2229482

Renumber To:

Category: C - CORPORATION

*Address Updated*  
**ENTERED INTO COMPUTER**

Address: 102 W MAGMA HEIGHTS DR

PO BOX 1944

SEP 30 2010 PB

City: SUPERIOR

State: AZ

Zip: 851732523

**Save**

Save/Override DataFlux

**Delete**

**Renumber**

Customer details successfully saved for Customer Id 2229482

**List of Proprietors**

RESOLUTION COPPER CO[2229482], 102 W MAGMA HEIGHTS DR, PO BOX 1944, SUPERIOR, AZ, 851732523, C, MATCHED

*Rick S. consolidated the 3-addresses*  
**ENTERED INTO COMPUTER**

*9AM* SEP 30 2010 *pr*

Select

Cancel

List of Proprietors	
★	RESOLUTION COPPER CO[2228640], 2525 E AZ BILTMORE CR #C-135, , PHOENIX, AZ, 85016, C, -AMC 374059
	RESOLUTION COPPER CO[2229482], 102 MAGMA HEIGHTS, , SUPERIOR, AZ, 85273, C, -AMC 366558
	RESOLUTION COPPER CO[2260862], BOX 1944, , SUPERIOR, AZ, 85273, C, -AMC 384892

*Previous Addresses  
Before Rick consolidated them.*

Select

Cancel

# Customer Name Update Screen

**System ID:MC**

Name: INTEGRITY LAND AND CATTLE CO

Lookup

Proprietor #: 2244231

Renumber To:

Category: C - CORPORATION

Address: 102 W MAGMA HEIGHTS DR

PO BOX 1944

City: SUPERIOR

State: AZ

Zip: 851732523

*Address Updated*  
**ENTERED INTO COMPUTER**  
SEP 30 2010 *ps*

Save

Save/Override DataFlux

Delete

Renumber

Customer details successfully saved for Customer Id 2244231



**List of Proprietors**

INTEGRITY LAND AND CATTLE CO[2244231], PO BOX 1944, , SUPERIOR, AZ, 851731944, C, MATCHED

↑ Previous Address

Select

Cancel

**DEPARTMENT OF THE INTERIOR  
BUREAU OF LAND MANAGEMENT  
MINING CLAIMS**

Run Date/Time: 09/30/2010 09:07 AM

**(LIVE) Serial Register Page**

Page 1 of 1

01 05-10-1872;017STAT0091;30USC26,28,34

Case Type 384101: LODE CLAIM

Claim Name: JUNO 1

Commodity :

Case Disposition: ACTIVE

**Serial Number**

**AMC366558**

**Lead File Number**

**AMC366558**

Name & Address

*Not listed as Mining Co.*

Int Rel

% Interest

RESOLUTION COPPER CO      102 W MAGMA HEIGHTS DR, PO BOX SUPERIOR, AZ 85173-2523  
1944

CLAIMANT

0.000000

Mer Twp	Rng	Sec	Quadrant	District/Field Office	County
14	0010N	0130E	014	SE	LOWER SONORAN FIELD OFFICE
14	0010N	0130E	023	NE	LOWER SONORAN FIELD OFFICE
					GILA
					GILA

Act Date	Code	Action	Action Remarks	Receipt Number
06/17/2005	403	LOCATION DATE		
07/18/2005	395	RECORDATION NOTICE RECD	\$30.00;1	1111420
07/22/2010	682	MAINTENANCE FEE/\$140	2011	2175547
08/03/2009	682	MAINTENANCE FEE/\$140	2010	1969185
08/12/2008	582	MAINTENANCE FEE/\$125	2009	1759150
08/13/2007	582	MAINTENANCE FEE/\$125	2008	1542107
08/14/2006	582	MAINTENANCE FEE/\$125	2007	1333691
08/15/2005	582	MAINTENANCE FEE/\$125	2006	1128480
07/18/2005	484	LOCATION YEAR / MAINTENANCE	2005	1111420
05/03/2006	669	LAND STATUS CHECKED		
07/18/2005	501	ACCT ADV IN LEAD FILE	AMC366558;	

Line Nr Remarks

**DEPARTMENT OF THE INTERIOR  
BUREAU OF LAND MANAGEMENT  
MINING CLAIMS**

**(LIVE) Serial Register Page**

Run Date/Time: 09/30/2010 09:07 AM

Page 1 of

01 05-10-1872;017STAT0091;30USC26,28,34

Case Type 384101: LODE CLAIM

Claim Name: WILEY BILL #1

Commodity :

Case Disposition: ACTIVE

Serial Number

AMC377139

Lead File Number

AMC377139

Name & Address

*Listed as  
CO. NOT LLC*

Int Rel

% Interest

INTEGRITY LAND AND CATTLE CO 102 W MAGMA HEIGHTS DR, PO BOX SUPERIOR, AZ 85173-2523  
1944

CLAIMANT

0.000000

Mer Twp Rng Sec

Quadrant

District/Field Office

County

14 0010S 0130E 013

NE

LOWER SONORAN FIELD OFFICE

PINAL

Act Date

Code Action

Action Remarks

Receipt Number

11/01/2006

403 LOCATION DATE

01/17/2007

395 RECORDATION NOTICE RECD 1

1425331

07/22/2010

682 MAINTENANCE FEE/\$140 2011

2175514

08/03/2009

682 MAINTENANCE FEE/\$140 2010

1969185

08/12/2008

582 MAINTENANCE FEE/\$125 2009

1759150

08/13/2007

582 MAINTENANCE FEE/\$125 2008

1542107

01/17/2007

484 LOCATION YEAR / MAINTENANCE 2007

1425331

08/15/2007

669 LAND STATUS CHECKED

01/17/2007

501 ACCT ADV IN LEAD FILE AMC377139;

Line Nr Remarks

NO WARRANTY IS MADE BY BLM  
FOR USE OF THE DATA FOR  
PURPOSES NOT INTENDED BY BLM

09/30/2010 08:28:17 AM



Pauline  
Brown/AZSO/AZ/BLM/DOI  
09/30/2010 08:26 AM

To mead\_32@msn.com  
cc  
bcc

Subject Address change Request dated 9-14-10

Mr. Mead,

I am in receipt of your request dated September 14, 2010, to change the addresses for the following companies:

SWIFT CURRENT LAND & CATTLE LLC, RESOLUTION COPPER MINING LLC,  
RESOLUTION COPPER MINING CO, AND INTEGRITY LAND AND CATTLE CO.  
You provided copies of the customer information sheets as well. {Thank you}

Apparently we have a listing of 3 different addresses (Page 1 of 20), for RESOLUTION COPPER CO., for the following Lead AMC files:

AMC366558: 102 MAGMA HEIGHTS SUPERIOR, AZ 85273  
AMC374059: 2525 E AZ BILTMORE CR #C-135 PHOENIX, AZ 85016  
AMC384892: BOX 1944 SUPERIOR, AZ 85273

What I need to know is whether or not I need to make a request to have all three addresses consolidated together to reflect the requested address change of:

102 Magma Heights  
PO Box 1944  
Superior, AZ 85273

Thank you and Please Advise,

PAULINE BROWN  
LEGAL INSTRUMENTS EXAMINER  
U.S. DEPARTMENT OF THE INTERIOR  
BUREAU OF LAND MANAGEMENT  
AZSO LANDS AND MINERALS ADJUDICATION  
ONE NORTH CENTRAL AVE. SUITE 800  
PHOENIX, AZ 85004-4427  
Phone: 602-417-9360  
Fax: 602-417-9490  
Pauline\_Brown@blm.gov

This electronic mail message contains information that(a) is or may be CONFIDENTIAL, PROPRIETARY IN NATURE, OR OTHERWISE PROTECTED BY LAW FROM DISCLOSURE, and (b) is intended only for the use of the addressee(s) named herein. If you are not an intended recipient, please contact the sender immediately and take the steps necessary to delete the message completely from your computer system. Not Intended as a Substitute for a Writing: Notwithstanding the Uniform Electronic Transaction Act or any other law of similar effect, absent an express statement to the contrary, this e-mail message, its contents, and any attachments hereto are not intended to represent an offer or acceptance to enter into a contract and are not otherwise intended to bind this sender, or any other person or entity.

09/30/2010 08:53:31 AM



Dan Mead  
<mead\_32@msn.com>  
09/30/2010 08:36 AM

To <Pauline\_Brown@blm.gov>  
cc  
bcc

Subject RE: Address change Request dated 9-14-10

**Pauline: Please make the change for all three addresses so we only have the one that was requested at 102 Magma Heights, P.O. Box 1944, Superior, Az. 85273. Thanks Dan**

-----Original Message-----

From: Pauline\_Brown@blm.gov [mailto:Pauline\_Brown@blm.gov]  
Sent: Thursday, September 30, 2010 8:27 AM  
To: mead\_32@msn.com  
Subject: Address change Request dated 9-14-10

Mr. Mead,

I am in receipt of your request dated September 14, 2010, to change the addresses for the following companies:

SWIFT CURRENT LAND & CATTLE LLC, RESOLUTION COPPER MINING LLC, RESOLUTION COPPER MINING CO, AND INTEGRITY LAND AND CATTLE CO.  
You provided copies of the customer information sheets as well. (Thank you)

Apparently we have a listing of 3 different addresses (Page 1 of 20), for RESOLUTION COPPER CO., for the following Lead AMC files:

AMC366558: 102 MAGMA HEIGHTS SUPERIOR, AZ 85273  
AMC374059: 2525 E AZ BILTMORE CR #C-135 PHOENIX, AZ 85016  
AMC384892: BOX 1944 SUPERIOR, AZ 85273

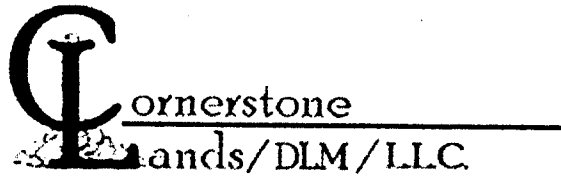
What I need to know is whether or not I need to make a request to have all three addresses consolidated together to reflect the requested address change of:

102 Magma Heights  
PO Box 1944  
Superior, AZ 85273

Thank you and Please Advise,

PAULINE BROWN  
LEGAL INSTRUMENTS EXAMINER  
U.S. DEPARTMENT OF THE INTERIOR  
BUREAU OF LAND MANAGEMENT  
AZSO LANDS AND MINERALS ADJUDICATION  
ONE NORTH CENTRAL AVE. SUITE 800  
PHOENIX, AZ 85004-4427  
Phone: 602-417-9360  
Fax: 602-417-9490  
Pauline\_Brown@blm.gov

This electronic mail message contains information that (a) is or may be CONFIDENTIAL, PROPRIETARY IN NATURE, OR OTHERWISE PROTECTED BY LAW FROM DISCLOSURE, and (b) is intended only for the use of the addressee(s) named herein. If you are not an intended recipient, please contact the sender immediately and take the steps necessary to delete the message completely from your computer system. Not Intended as a Substitute for a Writing: Notwithstanding the Uniform Electronic Transaction Act or any other law of similar effect, absent an express statement to the contrary, this e-mail message, its contents, and any attachments hereto are not intended to represent an offer or acceptance to enter into a contract and are not otherwise intended to bind this sender, or any other person or entity.



October 26, 2010

**United States Department of the Interior  
Bureau of Land Management  
Records Division  
One North Central  
Suite 800  
Phoenix, Arizona 85004-2203**

**RE: Change of Address:**

Would you please change the below listed companies address too:

**102 Magma Heights  
P.O. Box 1944  
Superior, Arizona 85273**

**Companies:**

**Swift Current Land & Cattle LLC (lead file AMC 361010)  
Resolution Copper Company (lead file AMC312984)  
Resolution Copper Mining LLC (lead file AMC 366558)  
Integrity Land & Cattle Company (lead file AMC 377139)**

I have included the customer information sheets for each of the companies as a reference for you.

If you have any questions please give me a call at 520-419-2622

Sincerely Yours

A handwritten signature in black ink, appearing to read 'Daniel L. Mead', written over a white background.

Daniel L Mead

Agent for:

Swift Current Land & Cattle LLC  
Resolution Copper Company  
Resolution Copper Mining LLC  
Integrity Land & Cattle Company

Cornerstone Lands DLM/LLC  
Dan Mead  
11280 North Shadow Vista Place  
Tucson, Az. 85742  
Phone: 520-419-2622  
e-mail: mead\_32@msn.com

RECEIVED  
BLM AZ STATE OFFICE  
2010 NOV - 1 A 11:45  
PHOENIX, ARIZONA

**NOTICE!!**

**These documents have been scanned!**

**Do not place un-scanned documents beneath this notice!**

**Do not remove this notice from this file!**

GPO Jacket No. 560-102  
Print Order 61540  
Rise Business Services, LLC  
Job=AZ15 6/26/2019



Box Number= AZ15135




Claim Begin-End: AMC355529-AMC355536

**6 Location Notices-Amendments and Supporting Documents**



AZ15135-6

AMC356454-AMC363464



**OFFICIAL RECORDS OF  
PINAL COUNTY RECORDER**  
LAURA DEAN-LYTTLE

DATE: 09/27/01      TIME: 0844  
 FEE :            12.00  
 PAGES:           2  
 FEE NO: 2001-044067

**After recording return to:**  
 Daniel L. Mead  
 Land Manger  
 BHP Copper Inc.  
 P. O. Box M  
 San Manuel, AZ. 85631

**NOTICE OF MINING CLAIM**

1. TYPE OF NOTICE:     Location     Amendment     Relocation
2. TYPE OF CLAIM:       Placer       Lode             Millsite       Tunnelsite

3. The name and address of the Locator is:

Name: BHP Copper Inc.

Address: P.O. Box M

City/State/Zip: San Manuel, Arizona 85631

RECEIVED  
 B.L.M. AZ STATE OFFICE  
 2001 SEP 27 A 11:55  
 PHOENIX, ARIZONA  
 AMC 355589

4. The name of the claim is EAST No.9A Amended
5. The date of the location is 6/28/01
6. The claim is 1,100 Feet long and 360 feet wide. The distance from the location monument to each end of the claim is 550 feet in a westerly direction. direction and 550 feet in a Easterly direction.
7. The general course of the claim is from the East to the West
8. The location of the claim is in Section 29, Township 1 South Range 13 East, Gila & Salt River Base and Meridian Mining District, Pioneer County, Pinal State of Arizona
9. The location of the claim with reference to a natural object or permanent monument is The NE corner is located 2,280 feet Westerly and 1,280 feet Northerly from the SE corner of Section 29

Dated: 9/26/01

BHP COPPER INC. BY Dan Mead  
 Owner / Agent  
Orville J. Quena  
 Witness

**ENTERED IN COMPUTER**



# MAP MINING CLAIM LOCATIO

1. The name of the claim is EAST No.9A Amended
2. The Northeast corner of said claim is 2,280 feet West and 1,280 feet North from  
a survey monument or permanent natural object described as Southeast corner of Section 29 T1S, R13E
3. The type of location monument is 2" X 2" X 4' post  
The type of corner end monuments are 2" X 2" X 4' post
4. The bearing and distance between the corners of the claim are beginning at the Northeast  
corner of the claim, 360 Feet in a Southerly Direction to the Southeast  
corner, then 1,100 Feet in a Westerly Direction to the Southwest  
corner, then 360 Feet in a Northerly Direction to the Northwest  
corner, then 1,100 Feet in a Easterly Direction to the point of beginning.

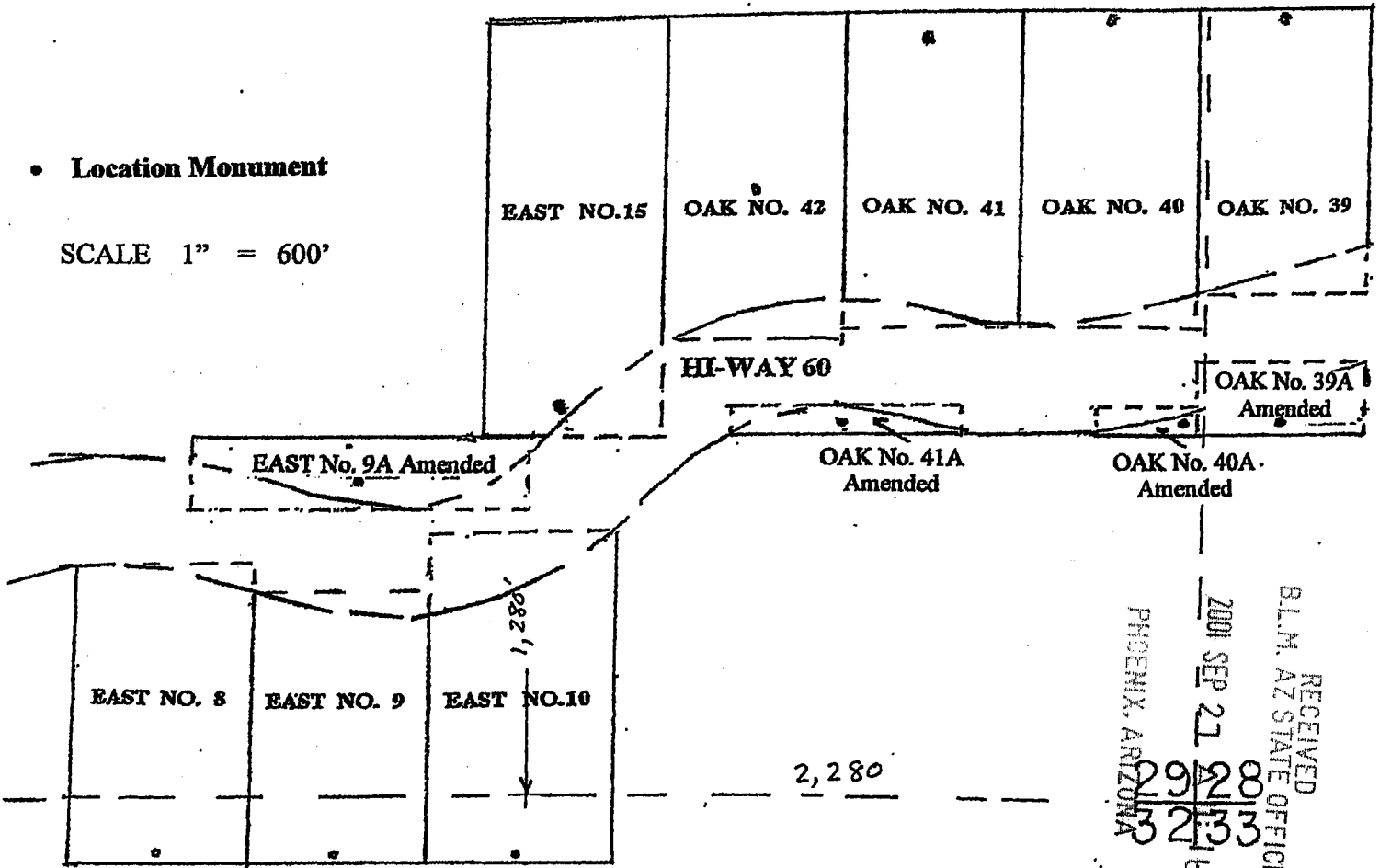
## MAP

North Arrow



• **Location Monument**

SCALE 1" = 600'



Section 29 Range 1S Township 13E / Gila & Salt River Base and Meridian

Date: 9/26/01

*[Handwritten Signature]*  
Signature - Owner / Agent


**United States Department of the Interior  
Bureau of Land Management**  
BUSINESS & SUPPORT SVCS DIV  
222 N CENTRAL AVE  
PHOENIX, AZ 85004 -2203  
Phone: (602) 417-9200

Receipt	
No:	385130

**Transaction #:** 404225  
**Date of Transaction:** 09/27/2001

**CUSTOMER:** BHP COPPER INC.  
P.O. BOX M  
SAN MANUEL, AZ 85631

LINE #	QTY	COMMODITY / SUBJECT / ACTION / PRODUCT	REMARKS	UNIT PRICE	TOTAL
1	16.00	IAC PRODUCTS / COPIES / CASEFILE/DOCUMENT COPIES / COPIES (B/W UP TO 11X17)-\$.13/P		\$0.13	\$2.08
2	1.00	LOCATABLE MINERALS / MINING CLAIMS-NOT NEW-UNADJUD, ONE AUTH NO. ONLY / MINING CLAIM MONEY RECEIVED (455)	AMEND (8)	- n/a -	\$40.00
<b>TOTAL:</b>					<b>\$42.08</b>

PAYMENT INFORMATION			
1	AMOUNT:	\$42.08	POSTMARKED: N/A
	TYPE:	CREDIT CARD	RECEIVED: 09/27/2001
	NAME:	BHP COPPER INC. P.O. BOX M SAN MANUEL AZ 85631	
	CARD NO:	XXXXXXXXXXXX7665	AUTH CODE: 027470
	NAME ON CARD:	OWENS/ORVILLE T	
	EXPIRES:	04/30/2003	
	SIGNATURE:		

REMARKS

CASE SERIAL NUMBER INFORMATION		
TRNS #	LINE #	CASES
404225	2	AMC355530/\$40.00

This receipt was generated by the automated BLM Collections and Billings System and is a paper representation of a portion of the official electronic record contained therein.

Receipt No. 385130

LEAD FILE #'S \_\_\_\_\_

Trans No. 404225

355529

AMC Number	Code	Amount
355529 - 355536	635	
<b>TOTAL:</b>		\$ 40-

AMC Number	Code	Amount
<b>TOTAL:</b>		\$

Date of Doc \_\_\_\_\_

Date Entered: 4/24/02 MAH

Date of Rec't \_\_\_\_\_

Date Verified: 4/24/02 "

Amount Rec'd 40-

Sent to Accts: 4/24/02 "

Amount Earned 40-

Date Earned: \_\_\_\_\_

- 480 POL
- 481 NOI
- 482 MAINT
- 396 TRANS
- 635 AMEND

NOTES:



OFFICIAL RECORDS OF  
 PINAL COUNTY RECORDER  
 LAURA DEAN-LYTLE

DATE: 09/27/01 TIME: 0844  
 FEE : 12.00  
 PAGES: 2  
 FEE NO: 2001-044071

After recording return to:  
 Daniel L. Mead  
 Land Manger  
 BHP Copper Inc.  
 P. O. Box M  
 San Manuel, AZ. 85631

**NOTICE OF MINING CLAIM**

1. TYPE OF NOTICE:  Location  Amendment  Relocation  
 2. TYPE OF CLAIM:  Placer  Lode  Millsite  Tunnelsite  
 3. The name and address of the Locator is:

Name: BHP Copper Inc.  
 Address: P.O. Box M  
 City/State/Zip: San Manuel, Arizona 85631

RECEIVED  
 BLM, AZ STATE OFFICE  
 2001 SEP 27 A 1:16  
 PHOENIX, ARIZONA

4. The name of the claim is OAK NO. 38A Amended AMC 3555 30  
 5. The date of the location is ~~6/25/01~~ 6/28/01 @ 10  
 6. The claim is 450 feet long and 600 feet wide. The distance from the location monument to each end of the claim is 100 feet in a Southerly direction. direction and 350 feet in a Northerly direction.  
 7. The general course of the claim is from the North to the South  
 8. The location of the claim is in Section 28, Township 1 South Range 13 East, Gila & Salt River Base and Meridian Mining District, Pioneer County, Pinal State of Arizona  
 9. The location of the claim with reference to a natural object or permanent monument is The NE corner is located 4,110 feet Westerly and 1,675 feet Northerly from the SE corner of Section 28

Dated: 9-26-01

BHP COPPER INC. By Daniel Mead  
 Owner / Agent  
Orville J. Owens  
 Witness

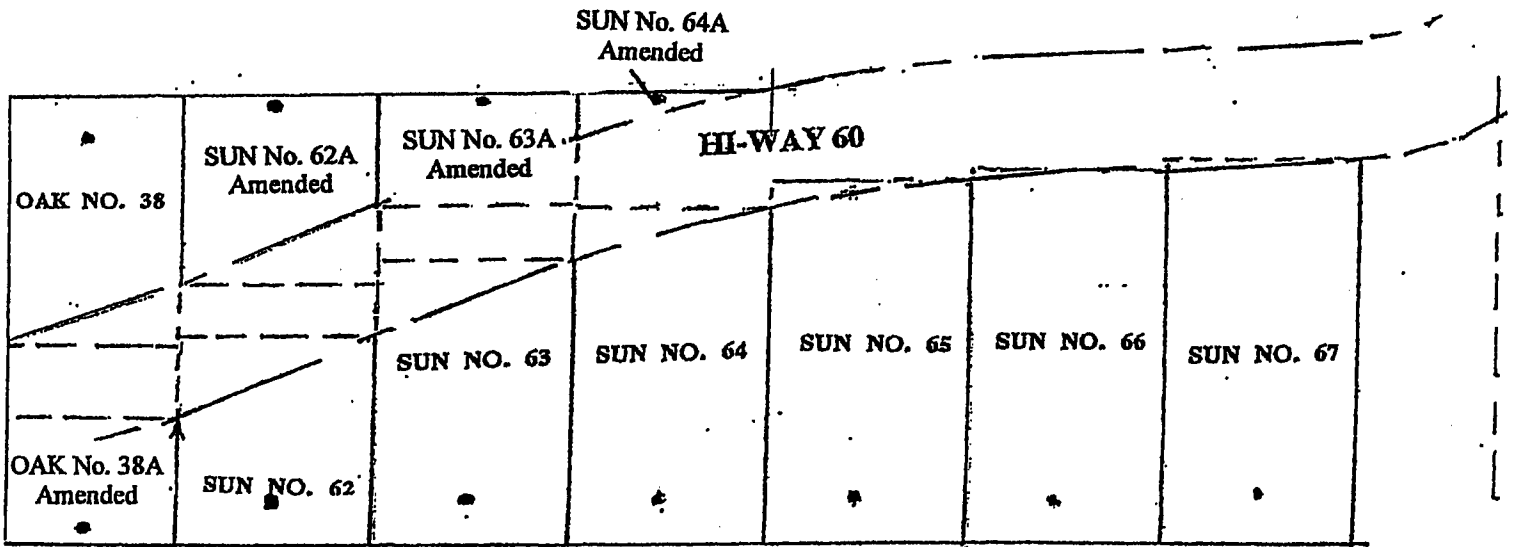
ENTERED IN COMPUTER

# MAP — MINING CLAIM LOCATIC

1. The name of the claim is OAK NO. 38A Amended
2. The Northeast corner of said claim is 4,110 feet West and 1,675 feet North from  
a survey monument or permanent natural object described as Southeast corner of Section 28 T1S, R13E
3. The type of location monument is 2" X 2" X 4' post  
The type of corner end monuments are 2" X 2" X 4' post
4. The bearing and distance between the corners of the claim are beginning at the Northeast  
corner of the claim, 450 feet in a Southerly direction to the Southeast  
corner, then 600 feet in a Westerly direction to the Southwest  
corner, then 450 feet in a Northerly direction to the Northwest  
corner, then 600 feet in a Easterly direction to the point of beginning.

MAP

North Arrow



OAK FLAT CAMPGROUND

SCALE 1" = 600'

• Location Monument

1,675'

4,110'

RECEIVED  
 B.L.H. AZ STATE OFFICE  
 2001 SEP 27 A 11:16  
 PHOENIX, ARIZONA

28  
33

Section 28 Range 1S Township 13E / Gila & Salt River Base and Meridian

Date: 9/26/01

Signature - Owner / Agent



OFFICIAL RECORDS OF  
PINAL COUNTY RECORDER

LAURA DEAN-LYTTLE

DATE: 09/27/01 TIME: 0844  
FEE: 12.00  
PAGES: 2  
FEE NO: 2001-044072

After recording return to:  
Daniel L. Mead  
Land Manger  
BHP Copper Inc.  
P. O. Box M  
San Manuel, AZ. 85631

### NOTICE OF MINING CLAIM

1. TYPE OF NOTICE:     Location     Amendment     Relocation
2. TYPE OF CLAIM:     Placer     Lode     Millsite     Tunnelsite

3. The name and address of the Locator is:

Name: BHP Copper Inc.

Address: P.O. Box M

City/State/Zip: San Manuel, Arizona 85631

4. The name of the claim is OAK No.39A Amended - AMC 355531
5. The date of the location is 6/28/01
6. The claim is 270 Feet long and 600 feet wide. The distance from the location monument to each end of the claim is 100 feet in a Southerly direction. direction and 170 feet in a Northerly direction.
7. The general course of the claim is from the North to the South
8. The location of the claim is in Section 28, Township 1 South  
Range 13 East, Gila & Salt River Base and Meridian  
Mining District, Pioneer County, Pinal State of Arizona
9. The location of the claim with reference to a natural object or permanent monument is  
The NE corner is located 570 feet Easterly and 1,580 feet Northerly from the SW corner of Section 28

Dated: 9/26/01

BHP COPPER INC By Dan Mead  
Owner / Agent  
Orville J. Owens  
Witness

ENTERED IN COMPUTER

RECEIVED  
B.L.M. AZ STATE OFFICE  
2001 SEP 27 A 11:16  
PIONEER, ARIZONA

# MAP OF MINING CLAIM LOCATION

- The name of the claim is OAK No.39A Amended
- The Northeast corner of said claim is 570 feet East and 1,580 feet North from  
a survey monument or permanent natural object described as Southwest corner of Section 28 T1S, R13E
- The type of location monument is 2" X 2" X 4' post  
The type of corner end monuments are 2" X 2" X 4' post
- The bearing and distance between the corners of the claim are beginning at the Northeast  
corner of the claim, 270 Feet in a Southerly Direction to the Southeast  
corner, then 600 Feet in a Westerly Direction to the Southwest  
corner, then 270 feet in a Northerly Direction to the Northwest  
corner, then 600 feet in a Easterly Direction to the point of beginning.

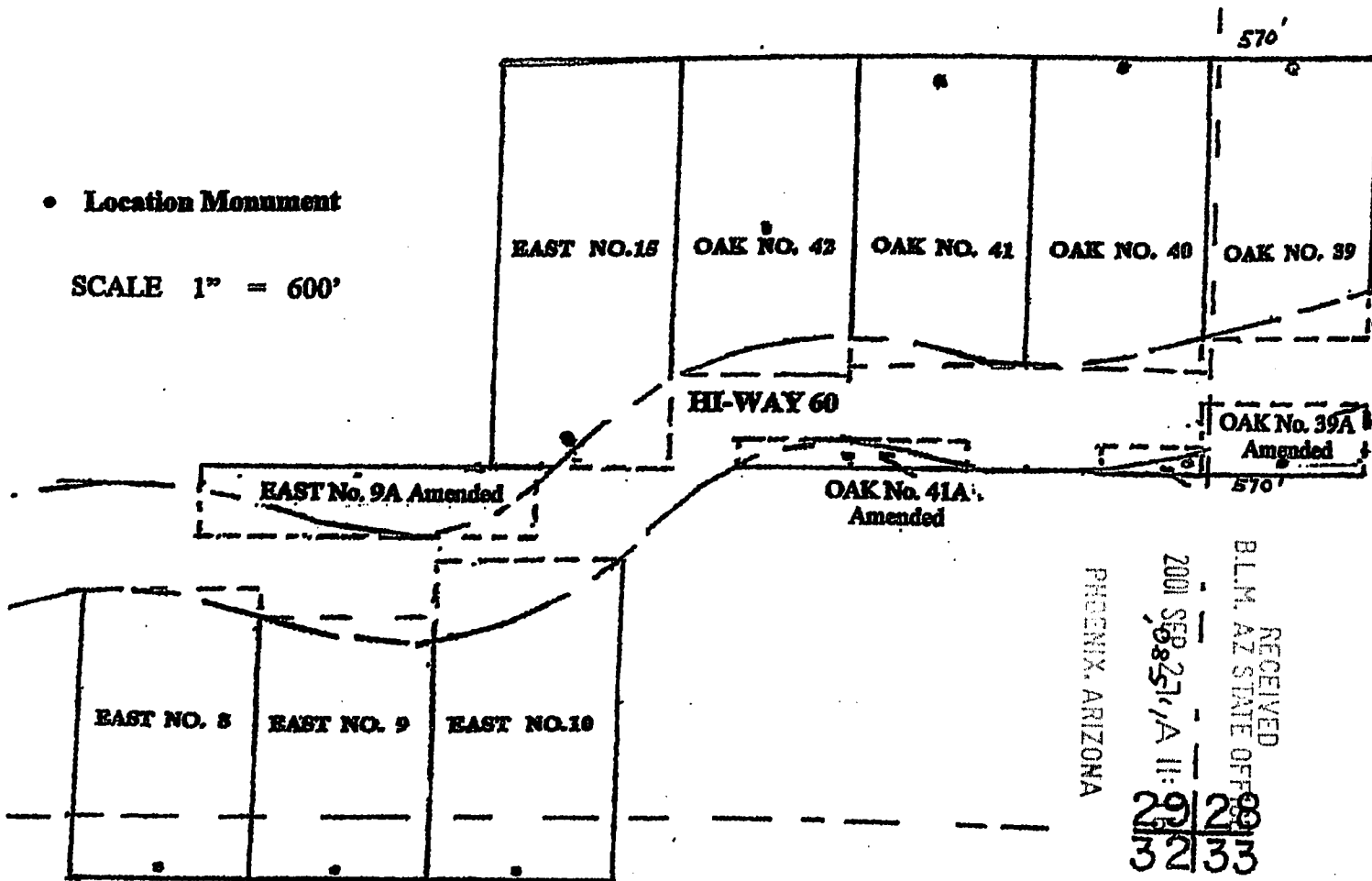
MAP

North Arrow



• Location Monument

SCALE 1" = 600'




Section 28 Range 1S Township 13E / Gila & Salt River Base and Meridian

Date: 9/26/01

Signature - Owner / Agent

After recording return to:  
Daniel L. Mead  
Land Manger  
BHP Copper Inc.  
P. O. Box M  
San Manuel, AZ. 85631

 OFFICIAL RECORDS OF  
PINAL COUNTY RECORDER  
LAURA DEAN-LYTLLE

DATE: 09/27/01 TIME: 0844  
FEE : 12.00  
PAGES: 2  
FEE NO: 2001-044073

### NOTICE OF MINING CLAIM

1. TYPE OF NOTICE:  Location  Amendment  Relocation  
2. TYPE OF CLAIM:  Placer  Lode  Millsite  Tunnelsite

3. The name and address of the Locator is:

Name: BHP Copper Inc.

Address: P.O. Box M

City/State/Zip: San Manuel, Arizona 85631

RECEIVED  
BLM. AZ STATE OFFICE  
2001 SEP 27 AM 11:16  
PHOENIX, ARIZONA

4. The name of the claim is OAK No.40A Amended AMC 355532

5. The date of the location is 6/28/01

6. The claim is 400 Feet long and 120 feet wide. The distance from the location monument to each end of the claim is 50 feet in a Easterly direction. direction and 350 feet in a Westerly direction.

7. The general course of the claim is from the East to the West

8. The location of the claim is in Section 29, Township 1 South  
Range 13 East, Gila & Salt River Base and Meridian  
Mining District, Pioneer County, Pinal State of Arizona

9. The location of the claim with reference to a natural object or permanent monument is  
The NE corner is located 70 feet Westerly and 1,340 feet Northerly from the SE corner of Section 29

Dated: 9/26/01

BHP COPPER INC. BY [Signature]  
Owner / Agent  
Orville J. Owen  
Witness

ENTERED IN COMPUTER



# MAP OF MINING CLAIM LOCATIONS

1. The name of the claim is OAK No.40A Amended

---

2. The Northeast corner of said claim is 70 feet West and 1,340 feet North from  
a survey monument or permanent natural object described as Southeast corner of Section 29 T1S, R13E

---

3. The type of location monument is 2" X 2" X 4' post  
The type of corner end monuments are 2" X 2" X 4' post

---

4. The bearing and distance between the corners of the claim are beginning at the Northeast  

corner of the claim,	<u>120</u>	Feet in a	<u>Southerly</u>	Direction to the	<u>Southeast</u>
corner, then	<u>400</u>	Feet in a	<u>Westerly</u>	Direction to the	<u>Southwest</u>
corner, then	<u>120</u>	feet in a	<u>Northerly</u>	Direction to the	<u>Northwest</u>
corner, then	<u>600</u>	feet in a	<u>Easterly</u>	Direction to the point of beginning.	

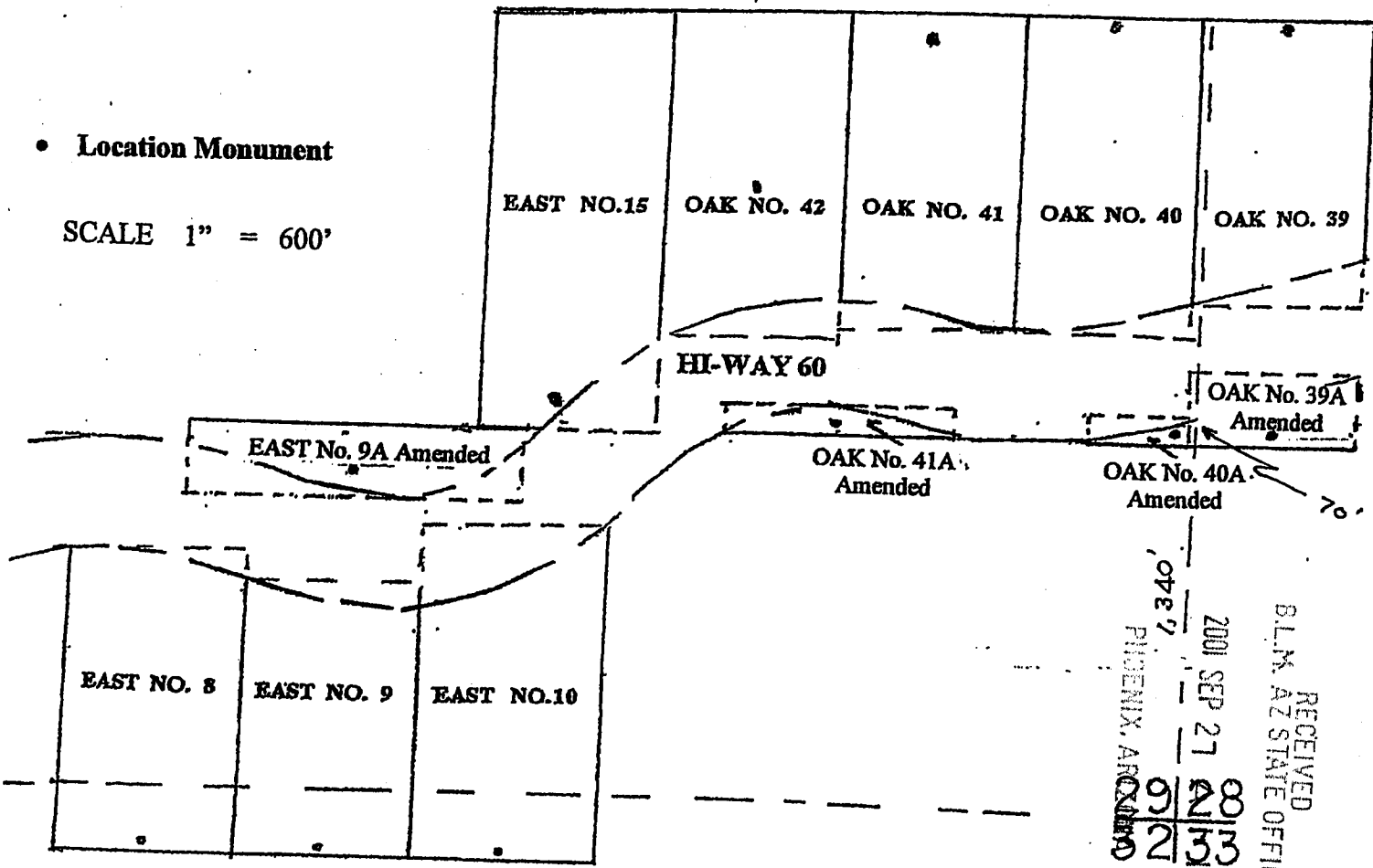
## MAP

North Arrow



• **Location Monument**

SCALE 1" = 600'




RECEIVED  
 B.L.M. AZ STATE OFFICE  
 2001 SEP 27 08:13  
 PHOENIX, ARIZONA  
 6/27/01

Section 29 Range 1S Township 13E / Gila & Salt River Base and Meridian

Date: 9/26/01

Signature - Owner / Agent



After recording return to:  
Daniel L. Mead  
Land Manger  
BHP Copper Inc.  
P. O. Box M  
San Manuel, AZ. 85631

### NOTICE OF MINING CLAIM

1. TYPE OF NOTICE:  Location  Amendment  Relocation  
2. TYPE OF CLAIM:  Placer  Lode  Millsite  Tunnelsite

3. The name and address of the Locator is:

Name: BHP Copper Inc.

Address: P.O. Box M

City/State/Zip: San Manuel, Arizona 85631

RECEIVED  
BLM AZ STATE OFFICE  
2001 SEP 27 11:10  
PHOENIX ARIZONA

4. The name of the claim is OAK No.41A Amended AMC 355533  
5. The date of the location is 6/28/01  
6. The claim is 800 Feet long and 100 feet wide. The distance from the location monument to each end of the claim is 400 feet in a Easterly direction. direction and 400 feet in a Westerly direction.  
7. The general course of the claim is from the East to the West  
8. The location of the claim is in Section 29, Township 1 South Range 13 East, Gila & Salt River Base and Meridian Mining District, Pioneer County, Pinal State of Arizona  
9. The location of the claim with reference to a natural object or permanent monument is The NE corner is located 825 feet Westerly and 1,400 feet Northerly from the SE corner of Section 29

Dated: 9/26/01

BHP COPPER INC. BY [Signature]  
Owner / Agent  
Orville J. Owens  
Witness

ENTERED IN COMPUTER

# MAIN MINING CLAIM LOCATI

1. The name of the claim is OAK No.41A Amended
2. The Northeast corner of said claim is 825 feet West and 1,400 feet North from  
a survey monument or permanent natural object described as Southeast corner of Section 29 T1S, R13E
3. The type of location monument is 2" X 2" X 4' post  
The type of corner end monuments are 2" X 2" X 4' post
4. The bearing and distance between the corners of the claim are beginning at the Northeast  
corner of the claim, 100 Feet in a Southerly Direction to the Southeast  
corner, then 800 Feet in a Westerly Direction to the Southwest  
corner, then 100 Feet in a Northerly Direction to the Northwest  
corner, then 800 Feet in a Easterly Direction to the point of beginning.

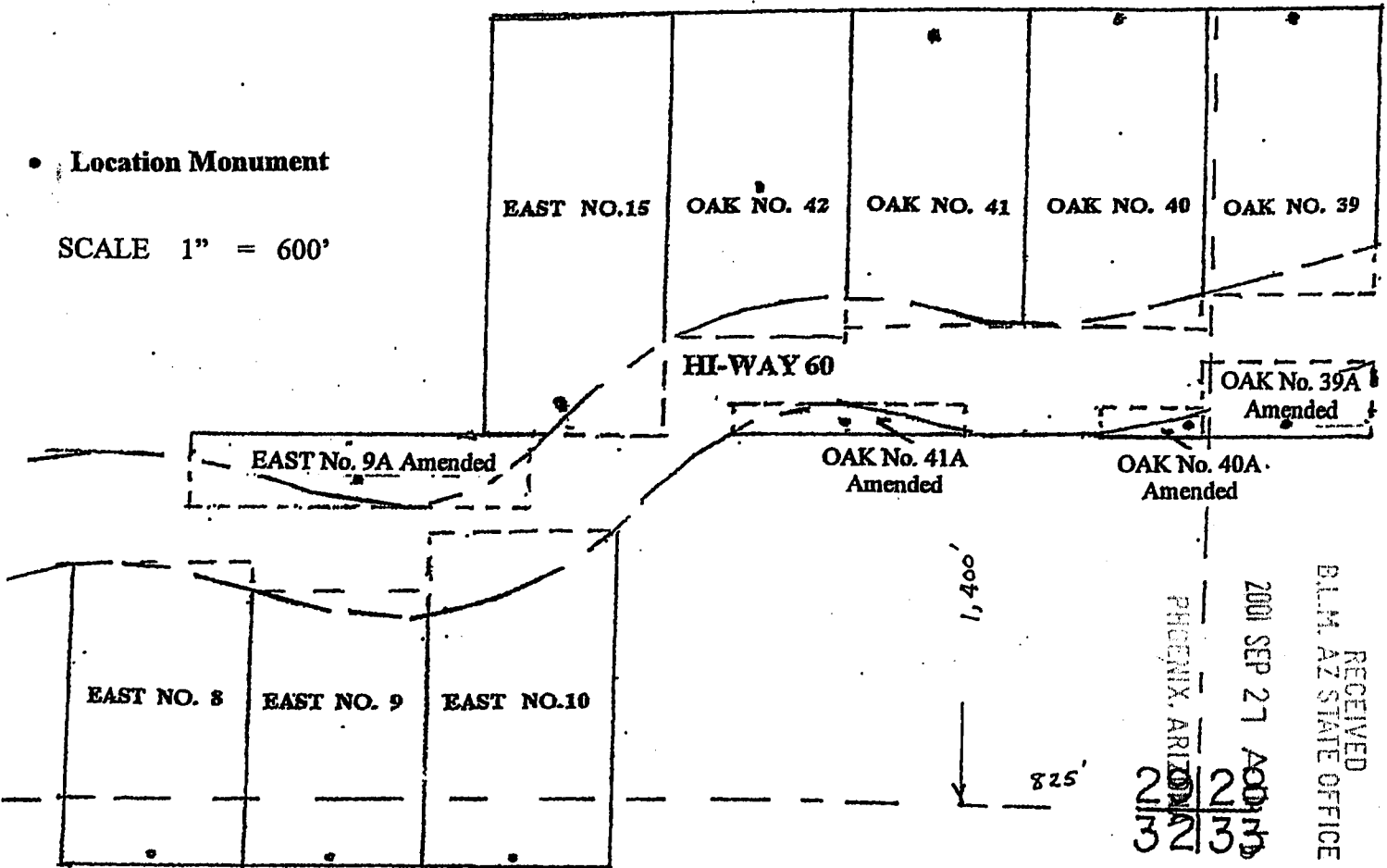
## MAP

North Arrow



• Location Monument

SCALE 1" = 600'



RECEIVED  
 B.L.M. AZ STATE OFFICE  
 2001 SEP 27 10:15  
 PHOENIX, ARIZONA  
 2013

Section 29 Range 1S Township 13E / Gila & Salt River Base and Meridian

Date: 9/26/01

Signature - Owner / Agent



OFFICIAL RECORDS OF PINAL COUNTY RECORDER

LAURA DEAN-LYTTLE

DATE: 09/27/01 TIME: 0844
FEE : 12.00
PAGES: 2
FEE NO: 2001-044068

After recording return to:
Daniel L. Mead
Land Manger
BHP Copper Inc.
P. O. Box M
San Manuel, AZ. 85631

NOTICE OF MINING CLAIM

- 1. TYPE OF NOTICE: [ ] Location [X] Amendment [ ] Relocation
2. TYPE OF CLAIM: [ ] Placer [X] Lode [ ] Millsite [ ] Tunnelsite

3. The name and address of the Locator is:

Name: BHP Copper Inc.

Address: P.O. Box M

City/State/Zip: San Manuel, Arizona 85631

RECEIVED
D.L.M. AZ STATE OFFICE
2001 SEP 27 11:16
PHOENIX, ARIZONA
AMC 350834

- 4. The name of the claim is SUN No. 62A Amended
5. The date of the location is 6/28/01
6. The claim is 620 Feet long and 600 feet wide. The distance from the location monument to each end of the claim is 50 feet in a Northerly direction and 570 feet in a Southerly direction.
7. The general course of the claim is from the North to the South
8. The location of the claim is in Section 28, Township 1 South, Range 13 East, Gila & Salt River Base and Meridian Mining District, Pioneer County, Pinal State of Arizona
9. The location of the claim with reference to a natural object or permanent monument is The NE corner is located 3,525 feet Westerly and 2,800 feet Northerly from the SE corner of Section 28

Dated: 9/26/01

BHP COPPER INC By [Signature]
Owner/Agent
Orville T. Owens
Witness

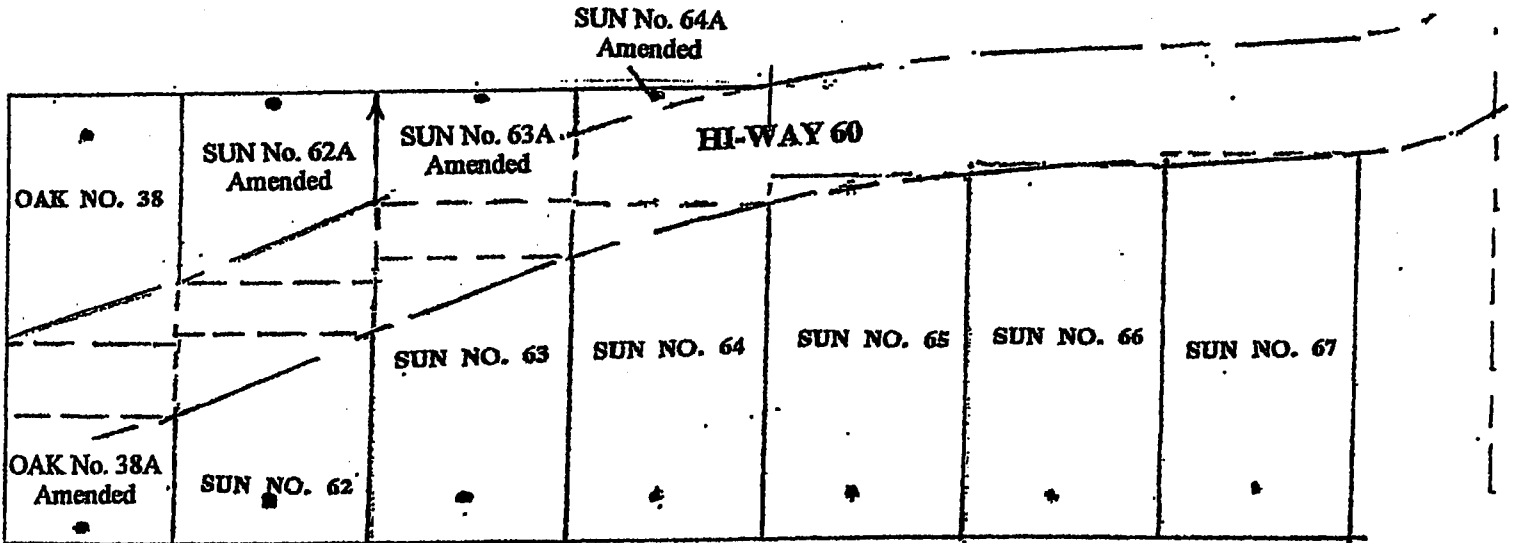
ENTERED IN COMPUTER

# MAP — MINING CLAIM LOCATIC

1. The name of the claim is SUN No. 62A Amended
2. The Northeast corner of said claim is 3,525 feet West and 2,800 feet North from  
a survey monument or permanent natural object described as Southeast corner of Section 28 T1S, R13E
3. The type of location monument is 2" X 2" X 4' post  
The type of corner end monuments are 2" X 2" X 4' post
4. The bearing and distance between the corners of the claim are beginning at the Northeast  
corner of the claim, 620 Feet in a Southerly direction to the Southeast  
corner, then 600 Feet in a Westerly direction to the Southwest  
corner, then 620 feet in a Northerly direction to the Northwest  
corner, then 600 feet in a Easterly direction to the point of beginning.

MAP

North Arrow



OAK FLAT CAMPGROUND

SCALE: 1" = 600'

• Location Monument

PHOENIX, ARIZONA

2001 SEP 27 A 11: 16

RECEIVED  
BLM. AZ STATE OFFICE

33

Section 28 Range 1S Township 13E / Gila & Salt River Base and Meridian

Date: 9/26/01

Signature — Owner / Agent



OFFICIAL RECORDS OF  
PINAL COUNTY RECORDER

LAURA DEAN-LYTTLE

DATE: 09/27/01 TIME: 0844  
FEE : 12.00  
PAGES: 2  
FEE NO: 2001-044069

After recording return to:  
Daniel L. Mead  
Land Manger  
BHP Copper Inc.  
P. O. Box M  
San Manuel, AZ. 85631

NOTICE OF MINING CLAIM

- 1. TYPE OF NOTICE:     Location     Amendment     Relocation
- 2. TYPE OF CLAIM:     Placer     Lode     Millsite     Tunnelsite

3. The name and address of the Locator is:

Name: BHP Copper Inc.

Address: P.O. Box M

City/State/Zip: San Manuel, Arizona 85631

RECEIVED  
 B.L.M. AZ STATE OFFICE  
 PHOENIX, ARIZONA  
 2001 SEP 27 A 11:35  
 AMC 355535

- 4. The name of the claim is SUN No. 63A Amended
- 5. The date of the location is 6/28/01
- 6. The claim is 360 feet long and 600 feet wide. The distance from the location monument to each end of the claim is 50 feet in a Northerly direction. direction and 310 feet in a Southerly direction.
- 7. The general course of the claim is from the North to the South
- 8. The location of the claim is in Section 28, Township 1 South Range 13 East, Gila & Salt River Base and Meridian Mining District, Pioneer County, Pinal State of Arizona
- 9. The location of the claim with reference to a natural object or permanent monument is The NE corner is located 2,900 feet Westerly and 2,800 feet Northerly from the SE corner of Section 28

Dated: 9/26/01

BHP COPPER INC. By Daniel Mead  
Owner / Agent  
Orville J. Owens  
Witness

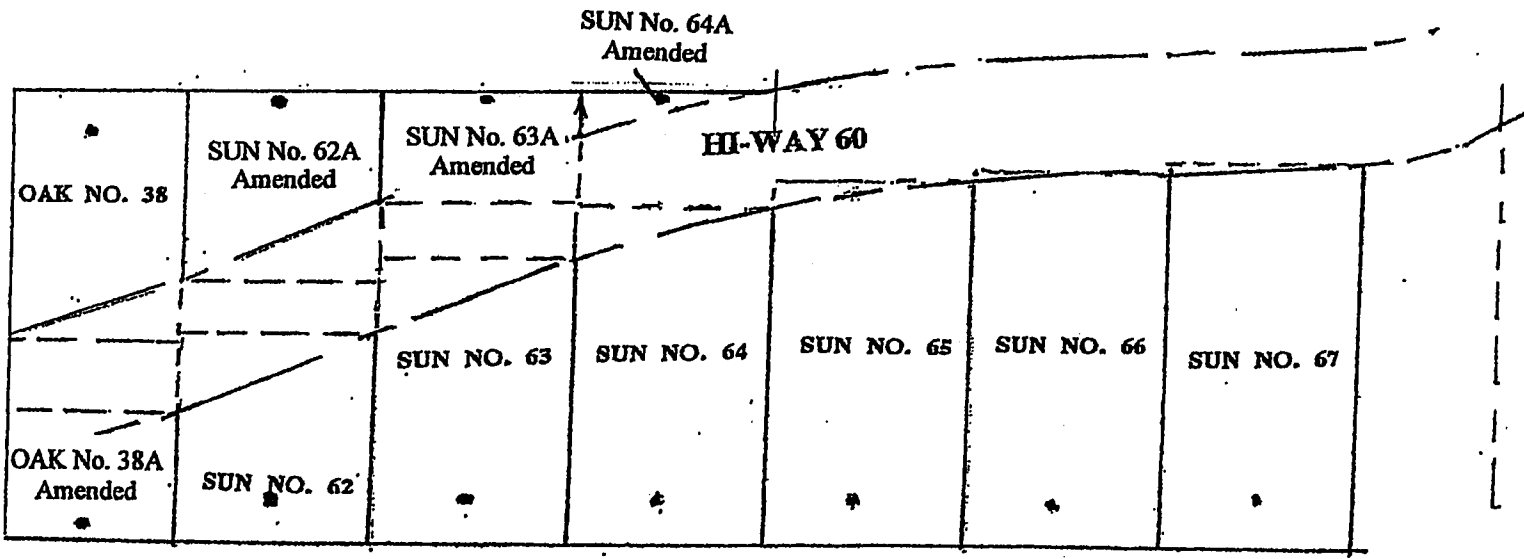
ENTERED IN COMPUTER

# MINING CLAIM LOCATE

1. The name of the claim is SUN No. 63A Amended
2. The Northeast corner of said claim is 2,900 feet West and 2,800 feet North from  
a survey monument or permanent natural object described as Southeast corner of Section 28 T1S, R13E
3. The type of location monument is 2" X 2" X 4' post  
The type of corner end monuments are 2" X 2" X 4' post
4. The bearing and distance between the corners of the claim are beginning at the Northeast  
corner of the claim, 360 Feet in a Southerly direction to the Southeast  
corner, then 600 Feet in a Westerly direction to the Southwest  
corner, then 360 feet in a Northerly direction to the Northwest  
corner, then 600 feet in a Easterly direction to the point of beginning.

## MAP

North Arrow



### OAK FLAT CAMPGROUND

**SCALE 1" = 600'**

• Location Monument

2,800'

2,900'

PHOENIX, ARIZONA

2001 SEP 27 A 11:16

RECEIVED  
BLM. AZ STATE OFFICE

28  
33

Section 28 Range 1S Township 13E / Gila & Salt River Base and Meridian

Date: 9/26/01

Signature - Owner / Agent



OFFICIAL RECORDS OF  
PINAL COUNTY RECORDER

LAURA DEAN-LYTLLE

DATE: 09/27/01 TIME: 0844  
FEE : 12.00  
PAGES: 2  
FEE NO: 2001-044070

After recording return to:  
Daniel L. Mead  
Land Manger  
BHP Copper Inc.  
P. O. Box M  
San Manuel, AZ. 85631

### NOTICE OF MINING CLAIM

1. TYPE OF NOTICE:  Location  Amendment  Relocation
2. TYPE OF CLAIM:  Placer  Lode  Millsite  Tunnelsite

3. The name and address of the Locator is:

Name: BHP Copper Inc.

Address: P.O. Box M

City/State/Zip: San Manuel, Arizona 85631

RECEIVED  
BLM, AZ STATE OFFICE  
2001 SEP 27 A 10 16  
PHOENIX, ARIZONA

4. The name of the claim is SUN No. 64A Amended AMC 385538

5. The date of the location is ~~6/22/01~~ 6/28/01 0.7.0

6. The claim is 150 feet long and 600 feet wide. The distance from the location monument to each end of the claim is 20 feet in a Northerly direction. direction and 130 feet in a Southerly direction.

7. The general course of the claim is from the North to the South

8. The location of the claim is in Section 28, Township 1 South  
Range 13 East, Gila & Salt River Base and Meridian  
Mining District, Pioneer County, Pinal State of Arizona

9. The location of the claim with reference to a natural object or permanent monument is  
The NE corner is located 2,300 feet Westerly and 2,800 feet Northerly from the SE corner of Section 28

Dated: 9/26/01

BHP COPPER INC. BY [Signature]  
Owner / Agent  
Orville J. Owens  
Witness

ENTERED IN COMPUTER

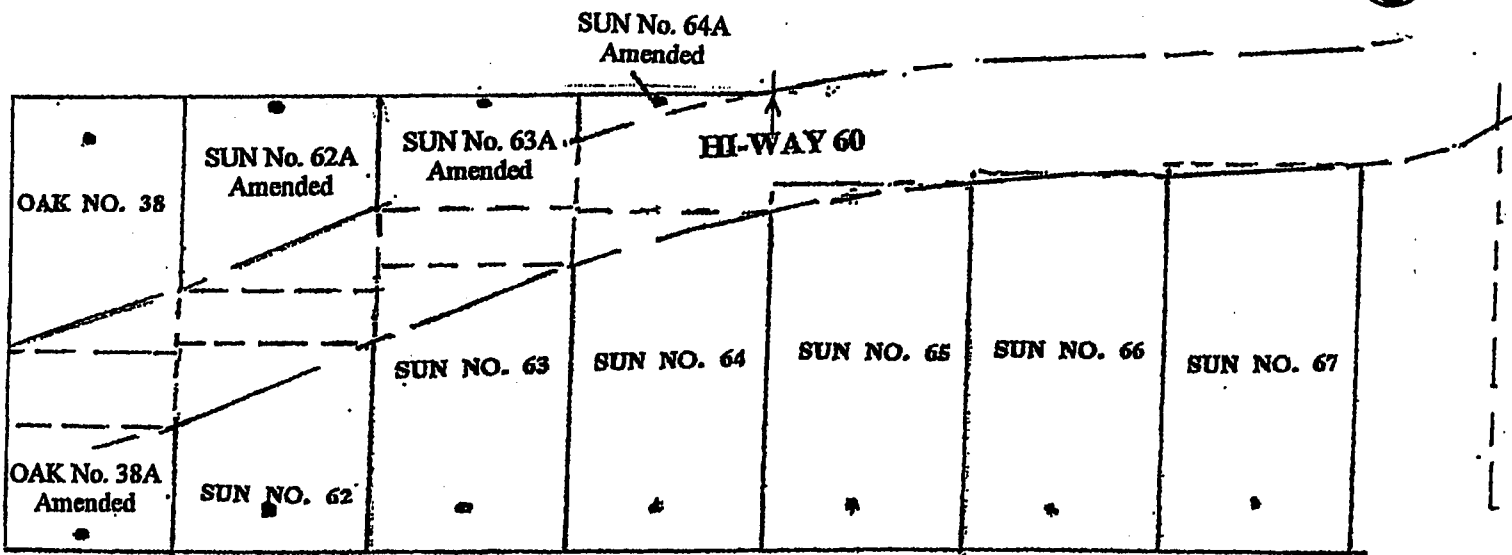


# MAP MINING CLAIM LOCATIC

1. The name of the claim is SUN No. 64A Amended
2. The Northeast corner of said claim is 2,300 feet West and 2,800 feet North from  
a survey monument or permanent natural object described as Southeast corner of Section 28 T1S, R13E
3. The type of location monument is 2" X 2" X 4' post  
The type of corner end monuments are 2" X 2" X 4' post
4. The bearing and distance between the corners of the claim are beginning at the Northeast  
corner of the claim, 150 feet in a Southerly direction to the Southeast  
corner, then 600 feet in a Westerly direction to the Southwest  
corner, then 150 feet in a Northerly direction to the Northwest  
corner, then 600 feet in a Easterly direction to the point of beginning.

## MAP

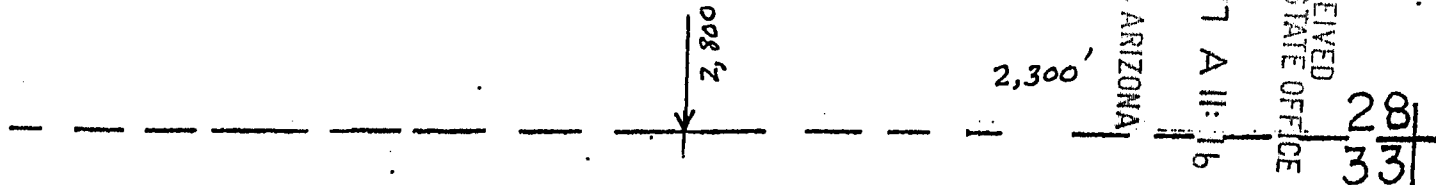
North Arrow



### OAK FLAT CAMPGROUND

**SCALE 1" = 600'**

• Location Monument



RECEIVED  
 B.L.M. AZ STATE OFFICE  
 2001 SEP 27 A 11:16  
 PHOENIX, ARIZONA  
 28  
 33

Section 28 Range 1S Township 13E / Gila & Salt River Base and Meridian

Date: \_\_\_\_\_

Signature - Owner / Agent

**MINING CLAIM STATUS REPORT**

As Checked By: KC  
P Checked By: KC  
GEO Checked By: KC  
Preadjudication By: \_\_\_\_\_  
Final Adjudication By: \_\_\_\_\_

LEAD SERIAL NO. AMC 355529 THROUGH AMC 355536

*AM*  
*4/4/02*

<u>8</u>	LODE	@ \$25 = \$ _____	Location Fee
_____	PLACER	@ \$10 = \$ _____	Service Fee--curable defect
_____	MILL SITE	@ \$100 = \$ _____	Claim Maintenance Fee
_____	TUNNEL SITE	\$ _____	<b>TOTAL FEES</b>
_____	ASSOCIATION	\$ _____	Copy Fees - $16 + 30 = 46 = 5.96$
_____	PLACER	\$ _____	Overage <input type="checkbox"/> Shortage <input type="checkbox"/>
		\$ <u>1960.98</u>	<b>TOTAL RECEIVED</b>

OVER-THE-COUNTER:  MAIL:  Timely Filed: YES  NO

**LEGAL DESCRIPTION:**

T <u>1 S</u>	R <u>13 E</u>	S <u>28, 29, 33</u>	T _____	R _____	S _____
T _____	R _____	S _____	T _____	R _____	S _____
T _____	R _____	S _____	T _____	R _____	S _____
T _____	R _____	S _____	T _____	R _____	S _____

GENERAL JURISDICTION: BLM  or NATIONAL FOREST  Tonto NF  
Name

SPLIT ESTATE LAND: SX  PX  SRHE  OTHER  \_\_\_\_\_  
Specify

WILDERNESS AREA (WA): \_\_\_\_\_  
Specify

CLAIMS SUBJECT TO PL 359: YES  NO

PROPER NOTICE FILED IF LOCATING ON SRHE: YES  NO

COMMENTS: \_\_\_\_\_  
\_\_\_\_\_  
\_\_\_\_\_  
\_\_\_\_\_

STATUS: PARTIALLY VOID  VOID

PRIVATE MINERALS  WITHDRAWN  OTHER

COMMENTS: Claims lie North & South of Hwy 60. in Sec 28, & 29

\_\_\_\_\_  
\_\_\_\_\_  
\_\_\_\_\_  
\_\_\_\_\_  
\_\_\_\_\_  
\_\_\_\_\_  
\_\_\_\_\_  
\_\_\_\_\_

**After recording return to:**  
Daniel L. Mead  
Land Manager  
BHP Copper Inc.  
200 S. Redington Rd. P.O. Box M  
San Manuel, Az. 85631

NOTICE OF MINING LOCATION  
LODE CLAIM

TO WHOM IT MAY CONCERN:

This Mining Claim, the name which is the EAST No. 9A Mining Claim, situate on lands belonging to the United States of America, and in which there are valuable mineral deposits, was entered upon and located for the purposes of exploration and purchase, in compliance with the local laws, customs, rules and regulations, by BHP Copper Inc., a Delaware corporation, the undersigned, on the **28th day of June 2001**.

The length of the claim is 1,100' and I claim 550' feet in W.. direction and 550' feet in a E. direction from the center of the discovery shaft at which this notice is posted, lengthwise of the claim, together with 140' in width of the surface grounds, on each side of the center of said claim. The general course of the lode deposit and premises is from the East to the West.

The claim is situated and located in the SW of section 29 and SE of section 29, T1S R13E G&SRM, Pioneer Mining District in Pinal County, in the State of Arizona, The NE corner is about 7,,510. W. and 1,250' N. of the NE corner of section 33, T1S R13E, G&SRM.,.

The surface boundaries of the claim are marked upon the ground as follows: Beginning at a 2"x2"x4' post (all post are 2"x2"x4') which is the Discovery Monument and at a point in a direction 550 W. feet from the discovery shaft (at which this notice is posted), being in the center of the West end line of said claim, thence N. 140' the NW corner:: thence 1,100' E. being the NE corner; Thence S 140' to the E end center: thence S 140' being the SE corner; thence W. 1,100, the SW corner; thence N 140' to the place of beginning.

All done under the provisions of the mining laws of the United States, and of Acts of the Legislature of Arizona.

Date of Location the **28th day of June, 2001**

BHP COPPER INC.  
By: *Richard L. Durbin* Agent      Witness *DALE DARLING*

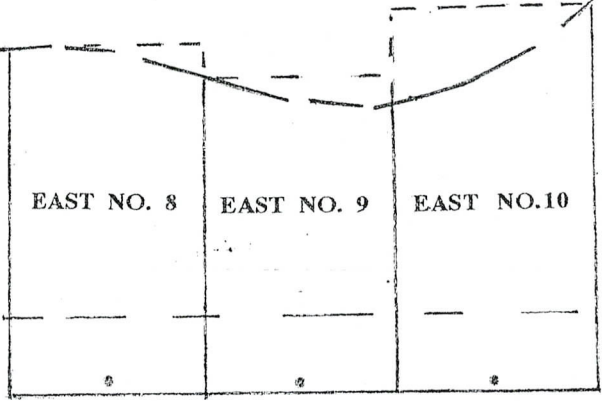
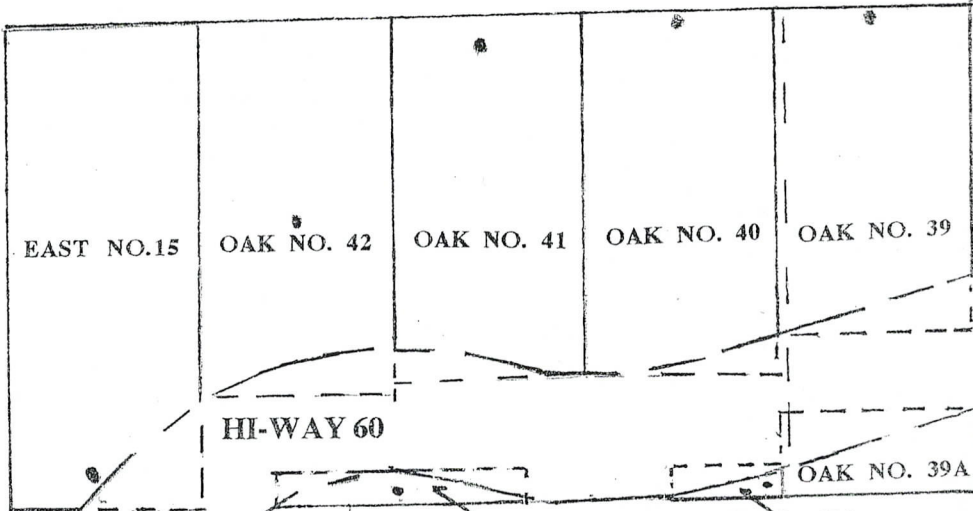
ANC 355529

RECEIVED  
BUREAU OF  
LAND MANAGEMENT  
2003 JUL 10 A 9:51  
ARIZONA  
STATE OFFICE  
PHOENIX, ARIZONA

RECEIVED  
CLERK OF STATE OFFICE  
2001 JUL 10 A 9:41  
PHOENIX, ARIZONA

R13E

T  
S



OAK FLAT CAMPGROUND

29	28
32	33

AMC 355529

SCALE 1"=600'  
ARIZONA STATE OFFICE  
PHOENIX, ARIZONA

2003 JUL 10 A 9:51

RECEIVED  
BUREAU OF  
LAND MANAGEMENT

PHOENIX, ARIZONA

2001 JUL 10 A 9:41

RECEIVED  
STATE OFFICE

**After recording return to:**  
Daniel L. Mead  
Land Manager  
BHP Copper Inc.  
200 S. Redington Rd. P.O. Box M  
San Manuel, Az. 85631

NOTICE OF MINING LOCATION  
LODE CLAIM

TO WHOM IT MAY CONCERN:

This Mining Claim, the name which is the EAST No. 9A Mining Claim, situate on lands belonging to the United States of America, and in which there are valuable mineral deposits, was entered upon and located for the purposes of exploration and purchase, in compliance with the local laws, customs, rules and regulations, by BHP Copper Inc., a Delaware corporation, the undersigned, on the **28th day of June 2001**.

The length of the claim is 1,100' and I claim 550' feet in W.. direction and 550' feet in a E. direction from the center of the discovery shaft at which this notice is posted, lengthwise of the claim, together with 140' in width of the surface grounds, on each side of the center of said claim. The general course of the lode deposit and premises is from the East to the West.

The claim is situated and located in the SW of section 29 and SE of section 29, T1S R13E G&SRM, Pioneer Mining District in Pinal County, in the State of Arizona, The NE corner is about 7,,510. W. and 1,250' N. of the NE corner of section 33, T1S R13E, G&SRM.,.

The surface boundaries of the claim are marked upon the ground as follows: Beginning at a 2"x2"x4' post (all post are 2"x2"x4') which is the Discovery Monument and at a point in a direction 550 W. feet from the discovery shaft (at which this notice is posted), being in the center of the West end line of said claim, thence N. 140' the NW corner; thence 1,100' E. being the NE corner; Thence S 140' to the E end center: thence S 140' being the SE corner; thence W. 1,100, the SW corner; thence N 140' to the place of beginning.

All done under the provisions of the mining laws of the United States, and of Acts of the Legislature of Arizona.

Date of Location the **28th day of June, 2001**

BHP COPPER INC.

By: *Keshi D. Darling*  
Agent

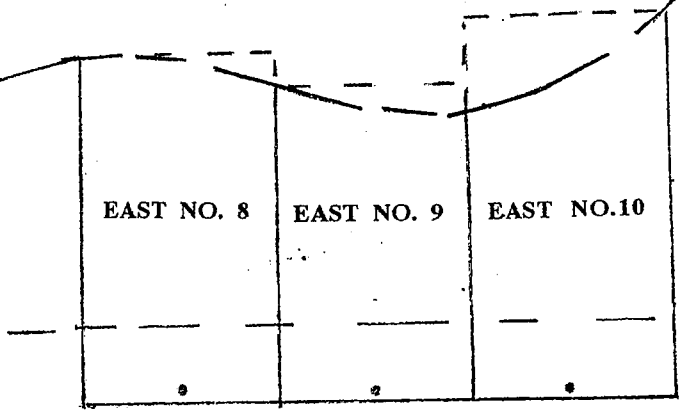
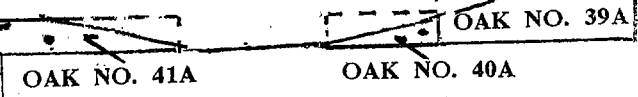
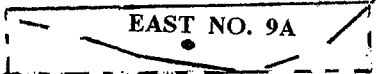
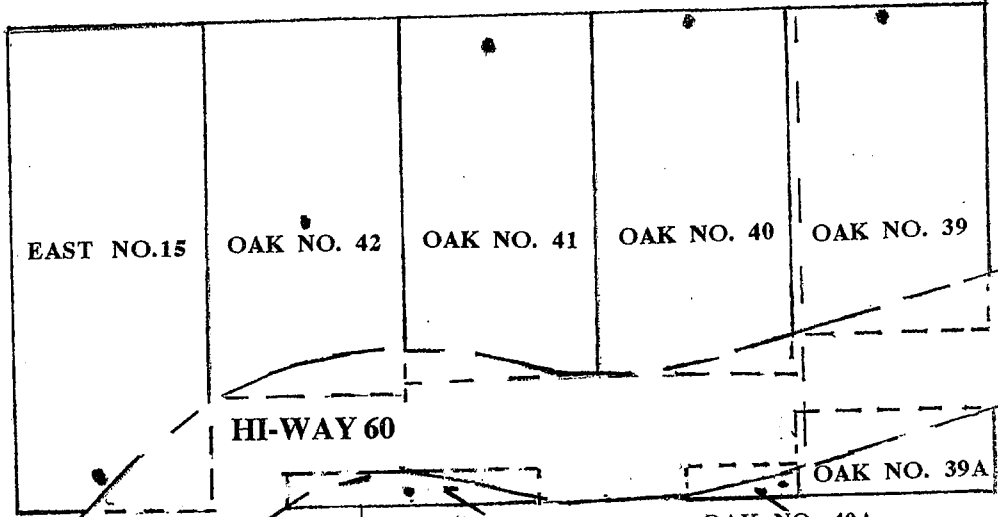
Witness *DALE DARLING*

RECEIVED  
BLM AZ STATE OFFICE  
2001 JUL 10 A 9:41  
PI. ERIC ARIZONA

AMC 355529

R13E

T  
-  
S



OAK FLAT CAMPGROUND

29	28
32	33

SCALE 1"=600'

RECEIVED  
 81M AZ STATE OFFICE  
 2001 JUL 10 A 9:41  
 PHOENIX, ARIZONA

AMB 355529

**After recording return to:**

Daniel L. Mead  
Land manager  
BHP Copper Inc.  
200 S. Redington Rd. P.O. Box M  
San Manuel, Az. 85631

NOTICE OF MINING LOCATION  
LODE CLAIM

TO WHOM IT MAY CONCERN:

This mining Claim, the name of which is the OAK No. 38A Mining Claim, situate on lands belonging to the United States of America, and in which there are valuable mineral deposits, was entered upon and located for the purpose of exploration and purchase by BHP COPPER INC., a Delaware Corporation authorized to do business in Arizona with offices in San Manuel, Arizona, the undersigned, on the **28th day of June, 2001.**

The length of this claim is 450, and I claim 100' in a Southerly direction and 350' in a Northerly direction from the center of the discovery shaft at which this notice is posted, lengthwise of the claim, together with 300' in width of the surface grounds, on each side of the center of of said claim. The general course of the lode and premises in from the North to the South.

The claim is situated and located in the SW Section 28 T1S R13E, in the Pioneer Mining District, in Pinal County, in the State of Arizona. The NE corner is located about 4,110' W. and 450' N. of the NE corner of section 33, T1S R13E.

The surface boundaries of the claim are marked on the ground as follows: Beginning at a 2"x 2"x4' post at a point in a Southerly direction 100', from the discovery shaft (at which this notice is posted), being in the center of the South end line of said claim; thence E.300' to a 2"x 2"x 4' post, being the SE corner of said claim; thence N 450' to a 2"x 2"x 4' post, being at the NE corner of said claim; thence W.300' to a 2"x 2"x 4' post at the center of the N. end center of said claim; thence W.300' to a 2"x 2"x 4' post being at the NW corner of said claim; thence S. 450' to 2" "x 4' post at the SW corner of said claim; thence E 300' to the place of beginning.

Dated and posted on the grounds this **28th day of June, 2001.**

BHP COPPER, INC.

BY: *Richard L. Darling*  
AGENT

WITNESS *DALE DARLING*  
DALE DARLING

ANC 355530

ARIZONA  
STATE OFFICE  
PHOENIX, ARIZONA

2003 JUL 10 A 9:51

RECEIVED  
BUREAU OF  
LAND MANAGEMENT

PHOENIX, ARIZONA

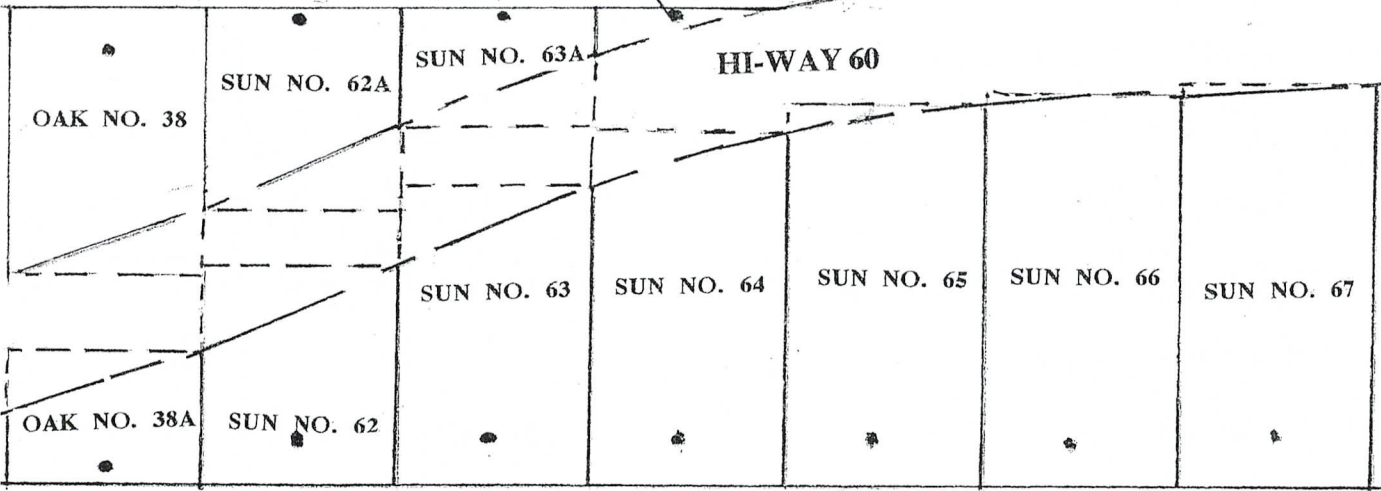
2001 JUL 10 A 9:41

RECEIVED  
BUREAU OF LAND MANAGEMENT  
STATE OFFICE

R13E



SUN NO. 64A



4116 355530

OAK FLAT CAMPGROUND

T  
I  
S

SCALE 1"=600'  
ARIZONA STATE OFFICE  
PHOENIX, ARIZONA

PHOENIX, ARIZONA

2001 JUL 10 A 9:41

RECEIVED  
BLM AT STATE OFFICE

2003 JUL 10 A 9:51

RECEIVED  
BUREAU OF  
LAND MANAGEMENT

28  
3



**After recording return to:**

Daniel L. Mead  
Land manager  
BHP Copper Inc.  
200 S. Redington Rd. P.O. Box M  
San Manuel, Az. 85631

NOTICE OF MINING LOCATION  
LODE CLAIM

TO WHOM IT MAY CONCERN:

This mining Claim, the name of which is the OAK No. 38A Mining Claim, situate on lands belonging to the United States of America, and in which there are valuable mineral deposits, was entered upon and located for the purpose of exploration and purchase by BHP COPPER INC., a Delaware Corporation authorized to do business in Arizona with offices in San Manuel, Arizona, the undersigned, on the **28th day of June, 2001.**

The length of this claim is 450, and I claim 100' in a Southerly direction and 350' in a Northerly direction from the center of the discovery shaft at which this notice is posted, lengthwise of the claim, together with 300' in width of the surface grounds, on each side of the center of of said claim. The general course of the lode and premises in from the North to the South.

The claim is situated and located in the SW Section 28 T1S R13E, in the Pioneer Mining District, in Pinal County, in the State of Arizona. The NE corner is located about 4,110' W. and 450' N. of the NE corner of section 33, T1S R13E.

The surface boundaries of the claim are marked on the ground as follows: Beginning at a 2"x 2"x4' post at a point in a Southerly direction 100', from the discovery shaft (at which this notice is posted), being in the center of the South end line of said claim; thence E.300' to a 2"x 2"x 4' post, being the SE corner of said claim; thence N 450' to a 2"x 2"x 4' post, being at the NE corner of said claim; thence W.300' to a 2"x 2"x 4' post at the center of the N. end center of said claim; thence W.300' to a 2"x 2"x 4' post being at the NW corner of said claim; thence S. 450' to 2" "x 4' post at the SW corner of said claim; thence E 300' to the place of beginning.

Dated and posted on the grounds this **28th day of June, 2001.**

BHP COPPER, INC.

BY: *Daniel L. Mead*  
AGENT

WITNESS *Dale Darlow*  
DALE DARLOW

FILE 333330

RECEIVED  
R.L.M. AZ STATE OFFICE  
2001 JUL 10 A 9:41  
PINAL CO., ARIZONA

R13E



SUN NO. 64A

HI-WAY 60

OAK NO. 38

SUN NO. 62A

SUN NO. 63A

SUN NO. 63

SUN NO. 64

SUN NO. 65

SUN NO. 66

SUN NO. 67

OAK NO. 38A

SUN NO. 62

OAK FLAT CAMPGROUND

SCALE 1"=600'

PHOENIX, ARIZONA

2001 JUL 10 A 9:41

RECEIVED  
BLM, AZ STATE OFFICE

000030

28  
33

I  
S

**After recording return to:**

Daniel L. Mead  
Land Manager  
BHP Copper Inc.  
200 S. Redington Rd. P.O. Box M  
San Manuel, Az. 85631

NOTICE OF MINING LOCATION  
LODE CLAIM

TO WHOM IT MAY CONCERN:

This Mining Claim, the name which is the OAK No. 39A Mining Claim, situate on lands belonging to the United States of America, and in which there are valuable mineral deposits, was entered upon and located for the purposes of exploration and purchase, in compliance with the local laws, customs, rules and regulations, by BHP Copper Inc., a Delaware corporation, the undersigned, on the \_\_\_\_\_ day of \_\_\_\_\_ 2001.

The length of the claim is 270' , and I claim 100' feet in S.. direction and 170' feet in a N. direction from the center of the discovery shaft at which this notice is posted, lengthwise of the claim, together with 300' in width of the surface grounds, on each side of the center of said claim. The general course of the lode deposit and premises is from the North to South.

The claim is situated and located in the SW section 28, T1S R13E G&SRM, Pioneer Mining District in Pinal County, in the State of Arizona, The NE corner is about 4,720' W. and 1,580' N. of the NE corner of section 33, T1S R13E, G&SRM.,.

The surface boundaries of the claim are marked upon the ground as follows: Beginning at a 2"x2"x4' post (all post are 2"x2"x4') which is the Location Monument and at a direction S 100' from the discovery shaft (at which this notice is posted), being in the South end center of said claim, thence W. 300' to the SW corner; thence 270' N. being the NW corner; Thence 300' E to the N end center; 300' E being the NE corner; thence 270' S being the SE corner: thence W 300' to the place of beginning.

All done under the provisions of the mining laws of the United States, and of Acts of the Legislature of Arizona.

Date of Location this **28th day of June, 2001**

BHP COPPER INC

By: *Michael Darling*  
Agent

Witness *Michael Darling*  
DALE DARLING

ARIZONA  
STATE OFFICE  
PHOENIX, ARIZONA

2003 JUL 10 A 9:51

RECEIVED  
BUREAU OF  
LAND MANAGEMENT

PHOENIX, ARIZONA

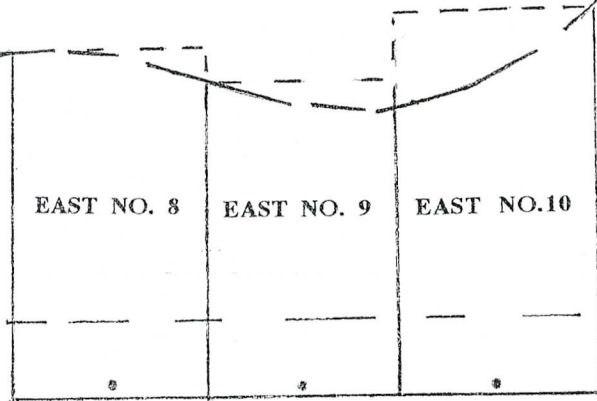


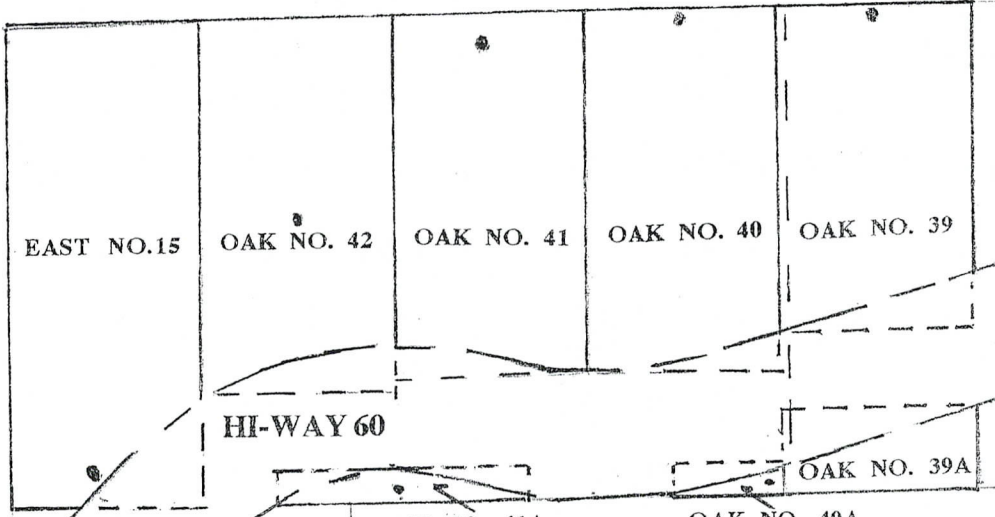
2001 JUL 10 A 9:42

RECEIVED  
STATE OFFICE

AMC 355531

R13E

T  
-  
S



OAK FLAT CAMPGROUND

29	28
32	33



PHOENIX, ARIZONA

2001 JUL 10 A 9:42

RECEIVED  
BLM, AZ STATE OFFICE

ANC 355531

SCALE 1"=600'

ARIZONA  
STATE OFFICE  
PHOENIX, ARIZONA

2003 JUL 10 A 9:51

RECEIVED  
BUREAU OF  
LAND MANAGEMENT

**After recording return to:**

Daniel L. Mead  
Land Manager  
BHP Copper Inc.  
200 S. Redington Rd. P.O. Box M  
San Manuel, Az. 85631

NOTICE OF MINING LOCATION  
LODE CLAIM

TO WHOM IT MAY CONCERN:

This Mining Claim, the name which is the OAK No. 39A Mining Claim, situate on lands belonging to the United States of America, and in which there are valuable mineral deposits, was entered upon and located for the purposes of exploration and purchase, in compliance with the local laws, customs, rules and regulations, by BHP Copper Inc., a Delaware corporation, the undersigned, on the \_\_\_\_\_ day of \_\_\_\_\_ 2001.

The length of the claim is 270' , and I claim 100' feet in S.. direction and 170' feet in a N. direction from the center of the discovery shaft at which this notice is posted, lengthwise of the claim, together with 300' in width of the surface grounds, on each side of the center of said claim. The general course of the lode deposit and premises is from the North to South.

The claim is situated and located in the SW section 28, T1S R13E G&SRM, Pioneer Mining District in Pinal County, in the State of Arizona, The NE corner is about 4,720' W. and 1,580' N. of the NE corner of section 33, T1S R13E, G&SRM.,.

The surface boundaries of the claim are marked upon the ground as follows: Beginning at a 2"x2"x4' post (all post are 2"x2"x4') which is the Location Monument and at a direction S 100' from the discovery shaft (at which this notice is posted), being in the South end center of said claim, thence W. 300' to the SW corner; thence 270' N. being the NW corner; Thence 300' E to the N end center; 300' E being the NE corner; thence 270' S being the SE corner: thence W 300' to the place of beginning.

All done under the provisions of the mining laws of the United States, and of Acts of the Legislature of Arizona.

Date of Location this **28th day of June, 2001**

BHP COPPER INC

By: *Daniel L. Mead*  
Agent

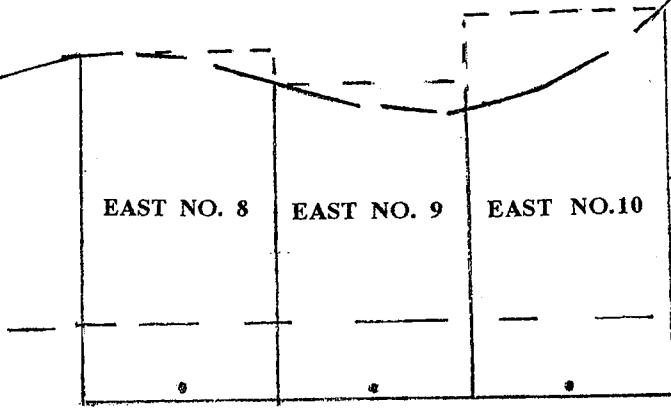

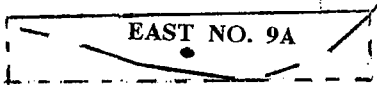
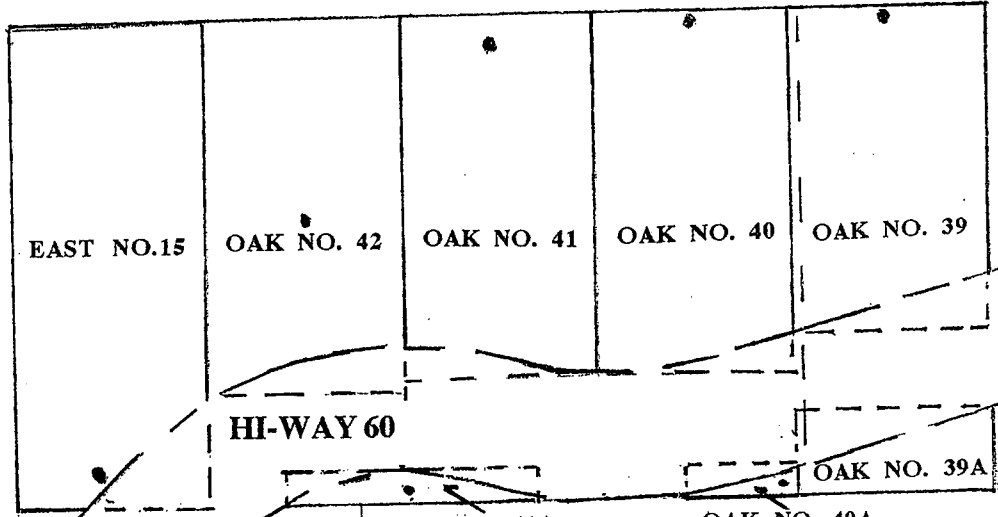
Witness *DALE DARLING*  
DALE DARLING

RECEIVED  
BLM AZ STATE OFFICE  
2001 JUL 10 A 9:42  
PI PINNAC. ARIZONA

FILE 355531

R13E

T  
-  
S



OAK FLAT CAMPGROUND

29	28
32	33

SCALE 1"=600'

RECEIVED  
BLM. AZ STATE OFFICE  
2001 JUL 10 A 9:42  
PH. ENIX, ARIZONA

ANC 355531

**After recording return to:**

Daniel L. Mead  
Land Manager  
BHP Copper Inc.  
200 S. Redington Rd. P.O. Box M  
San Manuel, Az. 85631

NOTICE OF MINING LOCATION  
LODE CLAIM

TO WHOM IT MAY CONCERN:

This Mining Claim, the name which is the OAK No. 40A Mining Claim, situate on lands belonging to the United States of America, and in which there are valuable mineral deposits, was entered upon and located for the purposes of exploration and purchase, in compliance with the local laws, customs, rules and regulations, by BHP Copper Inc., a Delaware corporation, the undersigned, on the **28th day of June 2001**.

The length of the claim is 400', and I claim 50' feet in E.. direction and 350' feet in a W. direction from the center of the discovery shaft at which this notice is posted, lengthwise of the claim, together with 60' in width of the surface grounds, on each side of the center of said claim. The general course of the lode deposit and premises is from the East to West.

The claim is situated and located in the SE of section 29, T1S R13E G&SRM, Pioneer Mining District in Pinal County, in the State of Arizona, The NE corner is about 5,300' W. and 1,400' N. of the NE corner of section 33, T1S R13E, G&SRM.,.

The surface boundaries of the claim are marked upon the ground as follows: Beginning at a 2"x2"x4' post (all post are 2"x2"x4') which is the Location Monument and at a direction E 50' from the discovery shaft (at which this notice is posted), being in the East end center of said claim, thence S. 60' the SE corner; thence 400' W. being the SW corner; Thence N 120' to the NW corner: thence E 400' being the NE corner; thence S 60' to the place of beginning.

All done under the provisions of the mining laws of the United States, and of Acts of the Legislature of Arizona.

Date of Location this **28th day of June, 2001**

BHP COPPER INC.

By: *Dale Darling*

Agent

Witness *Dale Darling*

*DALE DARLING*

ARIZONA  
STATE OFFICE  
PHOENIX, ARIZONA

2003 JUL 10 A 9:50

RECEIVED  
BUREAU OF  
LAND MANAGEMENT

PHOENIX, ARIZONA

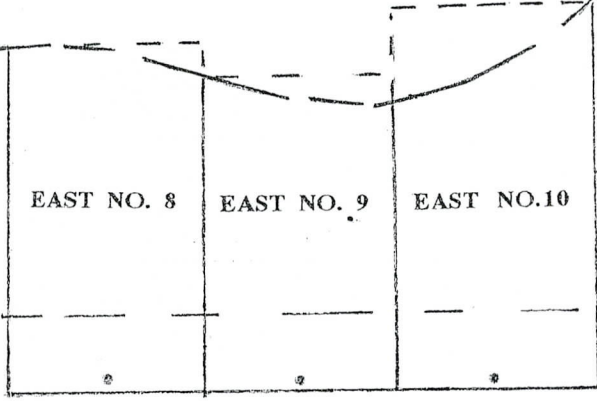
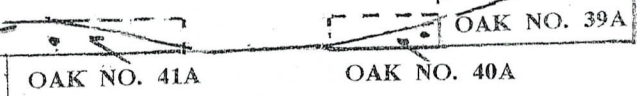

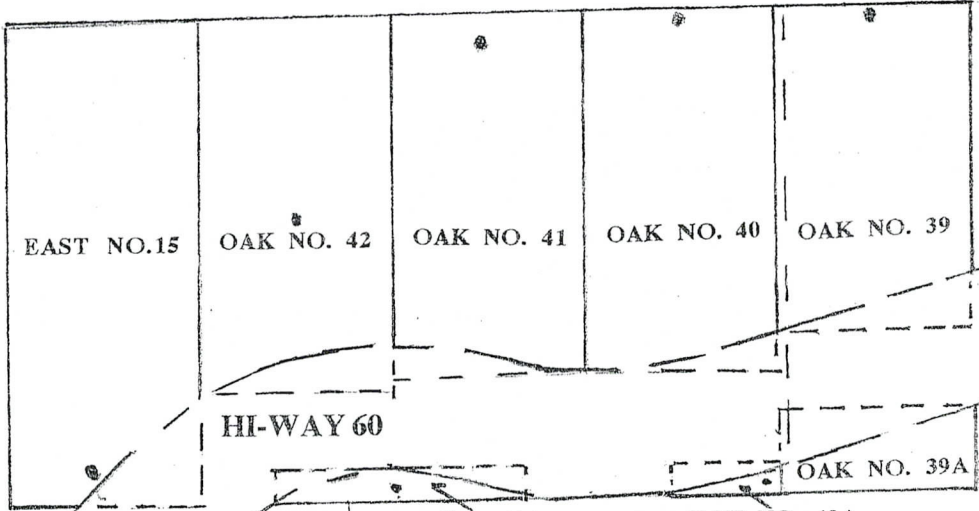
2001 JUL 10 A 9:42

RECEIVED  
BLM AZ STATE OFFICE

AND 355532

R13E

T  
1  
S



OAK FLAT CAMPGROUND

29	28
32	33

SCALE 1"=600'

RECEIVED  
BUREAU OF  
LAND MANAGEMENT  
2003 JUL 10 A 9:50  
ARIZONA  
STATE OFFICE  
PHOENIX, ARIZONA

RECEIVED  
BLM AZ STATE OFFICE  
2001 JUL 10 A 9:42  
PHOENIX, ARIZONA

AMB 355532



**After recording return to:**

Daniel L. Mead  
Land Manager  
BHP Copper Inc.  
200 S. Redington Rd. P.O. Box M  
San Manuel, Az. 85631

NOTICE OF MINING LOCATION  
LODE CLAIM

TO WHOM IT MAY CONCERN:

This Mining Claim, the name which is the OAK No. 40A Mining Claim, situate on lands belonging to the United States of America, and in which there are valuable mineral deposits, was entered upon and located for the purposes of exploration and purchase, in compliance with the local laws, customs, rules and regulations, by BHP Copper Inc., a Delaware corporation, the undersigned, on the **28th day of June 2001**.

The length of the claim is 400' , and I claim 50' feet in E.. direction and 350' feet in a W. direction from the center of the discovery shaft at which this notice is posted, lengthwise of the claim, together with 60' in width of the surface grounds, on each side of the center of said claim. The general course of the lode deposit and premises is from the East to West.

The claim is situated and located in the SE of section 29, T1S R13E G&SRM, Pioneer Mining District in Pinal County, in the State of Arizona, The NE corner is about 5,300' W. and 1,400' N. of the NE corner of section 33, T1S R13E, G&SRM.,.

The surface boundaries of the claim are marked upon the ground as follows: Beginning at a 2"x2"x4' post (all post are 2"x2"x4') which is the Location Monument and at a direction E 50' from the discovery shaft (at which this notice is posted), being in the East end center of said claim, thence S. 60' the SE corner; thence 400' W. being the SW corner; Thence N 120' to the NW corner: thence E 400' being the NE corner; thence S 60' to the place of beginning.

All done under the provisions of the mining laws of the United States, and of Acts of the Legislature of Arizona.

Date of Location this **28th day of June, 2001**

BHP COPPER INC.

By: *Dale Darling*  
Agent

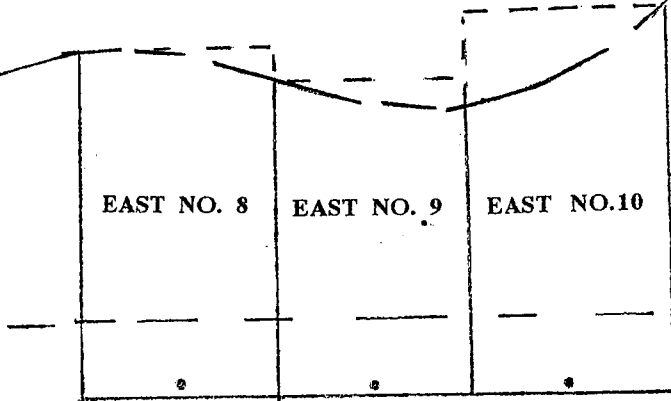
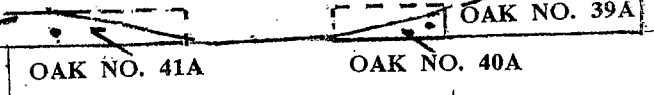
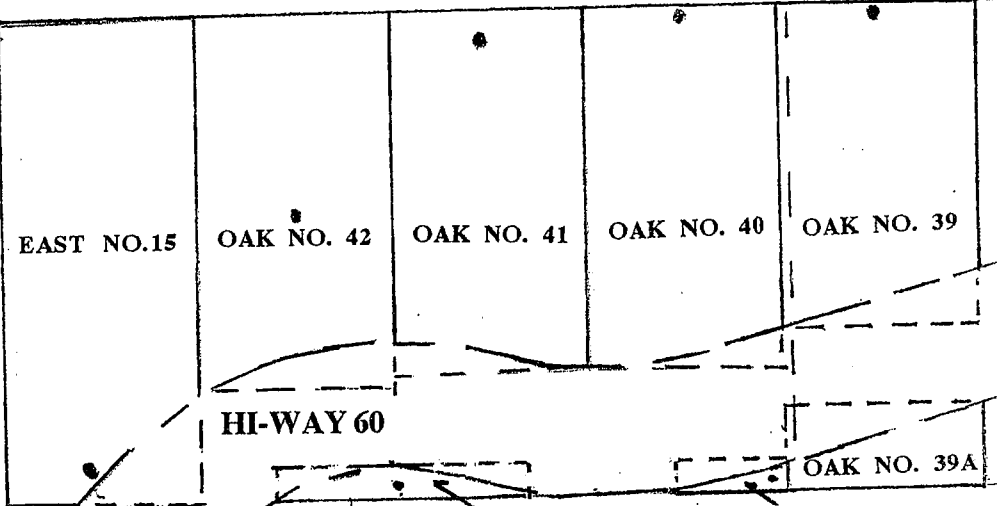
Witness *Dale Darling*  
**DALE DARLING**

RECEIVED  
P.L.M. AZ STATE OFFICE  
2001 JUL 10 A 9:42  
PINAL COUNTY ARIZONA

FILE 355532

R13E

T  
S



OAK FLAT CAMPGROUND

29	28
32	33

SCALE 1"=600'

PI. SMITH, ARIZONA

2001 JUL 10 A 9:42

RECEIVED  
BLM. AZ STATE OFFICE

ANR 355532

**After recording return to:**  
Daniel L. Mead  
Land Manager  
BHP Copper Inc.  
200 S. Redington Rd. P.O.Box M  
San Manuel, Az. 85631

NOTICE OF MINING LOCATION  
LODE CLAIM

TO WHOM IT MAY CONCERN:

This Mining Claim, the name which is the OAK No. 41A Mining Claim, situate on lands belonging to the United States of America, and in which there are valuable mineral deposits, was entered upon and located for the purposes of exploration and purchase, in compliance with the local laws, customs, rules and regulations, by BHP Copper Inc., a Delaware corporation, the undersigned, on the **28th day of June 2001**.

The length of the claim is 800' , and I claim 400' feet in W.. direction and 400' feet in a E. direction from the center of the discovery shaft at which this notice is posted, lengthwise of the claim, together with 50' in width of the surface grounds, on each side of the center of said claim. The general course of the lode deposit and premises is from the East to West.

The claim is situated and located in the SE section 29, T1S R13E G&SRM, Pioneer Mining District in Pinal County, in the State of Arizona, The NE corner is about 4,030' W. and 940' N. of the NE corner of section 33, T1S R13E, G&SRM.,.

The surface boundaries of the claim are marked upon the ground as follows: Beginning at a 2"x2"x4' post (all post are 2"x2"x4') which is the Location Monument and at a direction E 400' from the discovery shaft (at which this notice is posted), being in the E end center of said claim, thence S. 50' the SE corner; thence 800' W. being the SW corner; Thence N 50' to the W end center; thence 50' N to the NW corner: thence 800'E being the NE corner; thence 50' S to the place of beginning.

All done under the provisions of the mining laws of the United States, and of Acts of the Legislature of Arizona.

Date of Location this **28th day of June, 2001**

BHP COPPER INC

By: *Dale Darling*  
Agent

Witness *Dale Darling*

DALE DARLING

RECEIVED  
P.L.M. AZ STATE OFFICE  
2001 JUL 10 A 9:42  
PHOENIX, ARIZONA

ARIZONA  
STATE OFFICE  
PHOENIX, ARIZONA

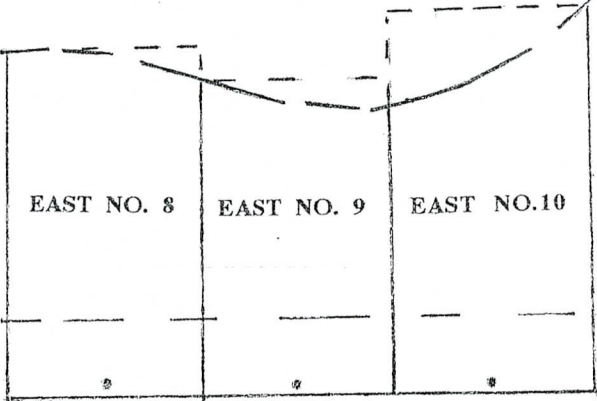

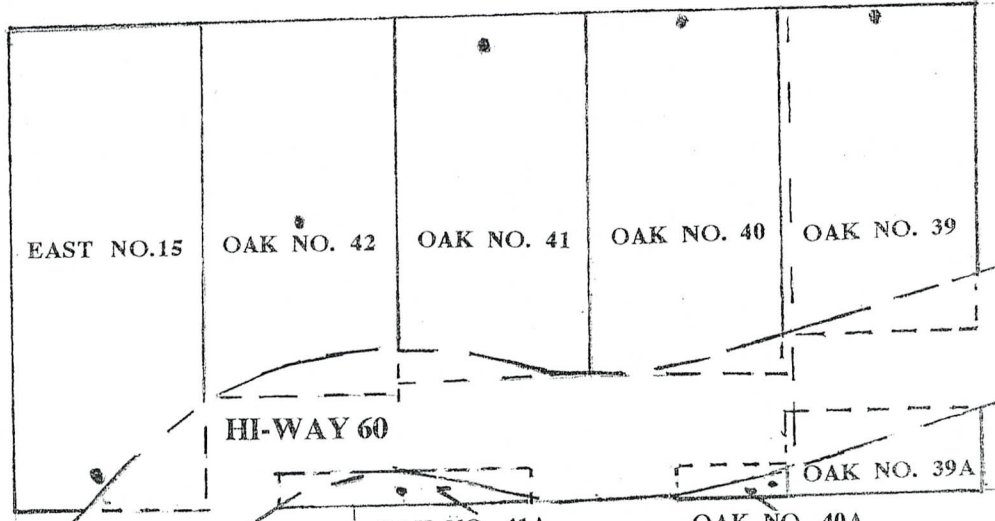
2003 JUL 10 A 9:50

RECEIVED  
BUREAU OF  
LAND MANAGEMENT

AHC 355523

R13E

T  
-  
S



OAK FLAT CAMPGROUND

29	28
32	33

2001 JUL 10 A 9:42

PHOENIX, ARIZONA

RECEIVED  
PLM BY STATE OFFICE

ARC 355533

SCALE 1"=600'

RECEIVED  
BUREAU OF  
LAND MANAGEMENT  
2003 JUL 10 A 9:50  
ARIZONA  
STATE OFFICE  
PHOENIX, ARIZONA

**After recording return to:**  
Daniel L. Mead  
Land Manager  
BHP Copper Inc.  
200 S. Redington Rd. P.O.Box M  
San Manuel, Az. 85631

NOTICE OF MINING LOCATION  
LODE CLAIM

TO WHOM IT MAY CONCERN:

This Mining Claim, the name which is the OAK No. 41A Mining Claim, situate on lands belonging to the United States of America, and in which there are valuable mineral deposits, was entered upon and located for the purposes of exploration and purchase, in compliance with the local laws, customs, rules and regulations, by BHP Copper Inc., a Delaware corporation, the undersigned, on the **28th day of June 2001**.

The length of the claim is 800' , and I claim 400' feet in W.. direction and 400' feet in a E. direction from the center of the discovery shaft at which this notice is posted, lengthwise of the claim, together with 50' in width of the surface grounds, on each side of the center of said claim. The general course of the lode deposit and premises is from the East to West.

The claim is situated and located in the SE section 29, T1S R13E G&SRM, Pioneer Mining District in Pinal County, in the State of Arizona, The NE corner is about 4,030' W. and 940' N. of the NE corner of section 33, T1S R13E, G&SRM.,.

The surface boundaries of the claim are marked upon the ground as follows: Beginning at a 2"x2"x4' post (all post are 2"x2"x4') which is the Location Monument and at a direction E 400' from the discovery shaft (at which this notice is posted), being in the E end center of said claim, thence S. 50' the SE corner; thence 800' W. being the SW corner; Thence N 50' to the W end center; thence 50' N to the NW corner: thence 800'E being the NE corner; thence 50' S to the place of beginning.

All done under the provisions of the mining laws of the United States, and of Acts of the Legislature of Arizona.

Date of Location this **28th day of June, 2001**

BHP COPPER INC

By: *Dale Darling*  
Agent

Witness *Dale Darling*

DALE DARLING

RECEIVED  
P.L.M. AZ STATE OFFICE  
2001 JUL 10 A 9:42  
PHOENIX, ARIZONA

ARIZONA  
STATE OFFICE  
PHOENIX, ARIZONA

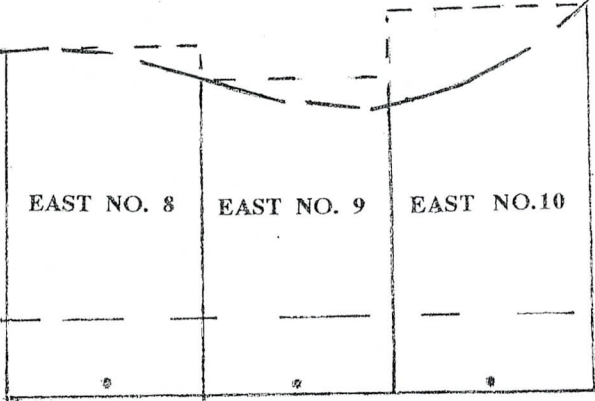
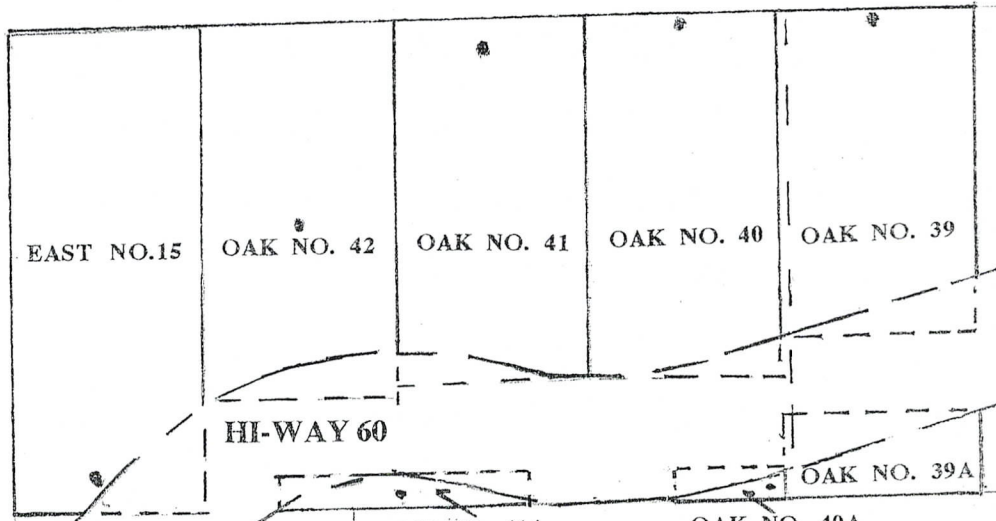
2003 JUL 10 A 9:50

RECEIVED  
BUREAU OF  
LAND MANAGEMENT

ANC 355533

R13E

T  
S



OAK FLAT CAMPGROUND

29	28
32	33

SCALE 1"=600'

ARIZONA  
STATE OFFICE  
PHOENIX, ARIZONA

2003 JUL 10 A 9:50

RECEIVED  
BUREAU OF  
LAND MANAGEMENT

PHOENIX, ARIZONA

2001 JUL 10 A 9:42

RECEIVED  
BLM AZ STATE OFFICE

AMB 385533

**After recording return to:**

Daniel L. Mead  
Land Manager  
BHP Copper Inc.  
200 S. Redington Rd. P.O.Box M  
San Manuel, Az. 85631

NOTICE OF MINING LOCATION  
LODE CLAIM

TO WHOM IT MAY CONCERN:

This Mining Claim, the name which is the OAK No. 41A Mining Claim, situate on lands belonging to the United States of America, and in which there are valuable mineral deposits, was entered upon and located for the purposes of exploration and purchase, in compliance with the local laws, customs, rules and regulations, by BHP Copper Inc., a Delaware corporation, the undersigned, on the **28th day of June 2001**.

The length of the claim is 800' , and I claim 400' feet in W.. direction and 400' feet in a E. direction from the center of the discovery shaft at which this notice is posted, lengthwise of the claim, together with 50' in width of the surface grounds, on each side of the center of said claim. The general course of the lode deposit and premises is from the East to West.

The claim is situated and located in the SE section 29, T1S R13E G&SRM, Pioneer Mining District in Pinal County, in the State of Arizona, The NE corner is about 4,030' W. and 940' N. of the NE corner of section 33, T1S R13E, G&SRM.,.

The surface boundaries of the claim are marked upon the ground as follows: Beginning at a 2"x2"x4' post (all post are 2"x2"x4') which is the Location Monument and at a direction E 400' from the discovery shaft (at which this notice is posted), being in the E end center of said claim, thence S. 50' the SE corner; thence 800' W. being the SW corner; Thence N 50' to the W end center; thence 50' N to the NW corner: thence 800'E being the NE corner; thence 50' S to the place of beginning.

All done under the provisions of the mining laws of the United States, and of Acts of the Legislature of Arizona.

Date of Location this **28th day of June, 2001**

BHP COPPER INC

By: *Dale Darling*  
Agent

Witness *Dale Darling*

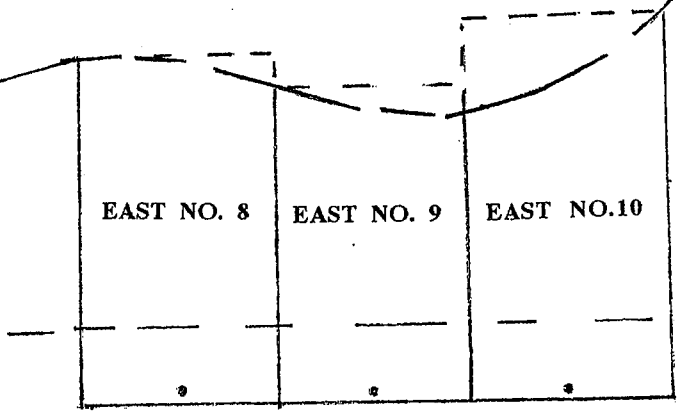
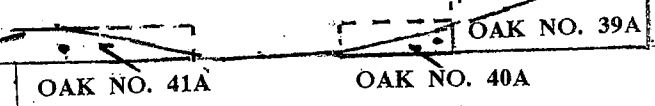

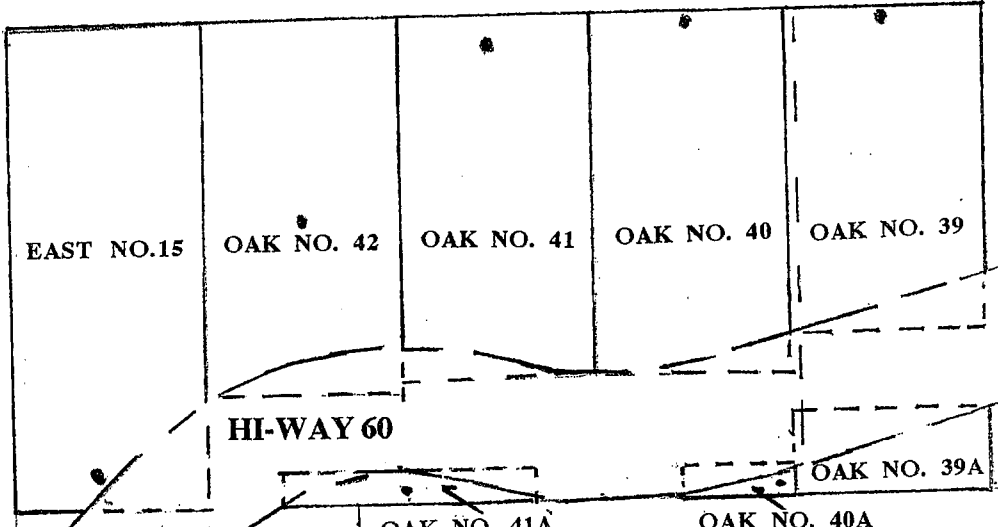
DALE DARLING

RECEIVED  
BLM AZ STATE OFFICE  
2001 JUL 10 A 9:42  
TULSA, ARIZONA

ANC 355533

R13E

T  
-  
S



OAK FLAT CAMPGROUND

29	28
32	33

2001 JUL 10 A 9:42

RECEIVED  
D.L.M. AZ STATE OFFICE

PREMIX, ARIZONA

SCALE 1"=600'

ARC 355533



**After recording return to:**  
Daniel L. Mead  
Land Manager  
BHP Copper Inc.  
200 S. Redington Rd. P.O. Box M  
San Manuel, Az. 85631

NOTICE OF MINING LOCATION  
LODE CLAIM

TO WHOM IT MAY CONCERN:

This mining Claim, the name of which is the SUN No. 62A Mining Claim, situate on lands belonging to the United States of America, and in which there are valuable mineral deposits, was entered upon and located for the purpose of exploration and purchase by BHP COPPER INC., a Delaware Corporation authorized to do business in Arizona with offices in San Manuel, Arizona, the undersigned, on the **28th day of June, 2001**.

The length of this claim is 620' and I claim 50' in a Norththerly direction and 570' in a Southththerly direction from the center of the discovery shaft at which this notice is posted, lengthwise of the claim, together with 300' in width of the surface grounds, on each side of the center of of said claim. The general course of the lode and premises in from the North to the South.

The claim is situated and located in the SW of section 28, T1S R13E, Pioneer Mining District, in Pinal County, in the State of Arizona. The NE corner is 2,840' N. and 3,500' W. of the NE corner of section 33 T1S R13E G&SRM.

The surface boundaries of the claim are marked on the ground as follows: Beginning at a 2"x 2"x 4' post at a point in a N. direction 50' feet from the discovery shaft (at which this notice is posted), being in the center of the N. end line of said claim; thence W. 300' to a 2"x 2"x4' post, being the NW corner of said claim; thence S. 620' to a 2"x 2"x 4' post, being at the SW corner of said claim; thence E. 300' to a 2"x 2"x4' post at the SE corner; thence N. 620' to a 2"x 2"x 4' post being the NE corner of said claim; thence W.300' to the place of beginning.

Dated and posted on the grounds this **28th day of June, 2001**.

BHP COPPER, INC.  
BY: [Signature]  
AGENT

WITNESS [Signature]  
DALE DARLINT

ARIZONA  
STATE OFFICE  
PHOENIX, ARIZONA

2003 JUL 10 A 9:50

RECEIVED  
BUREAU OF  
LAND MANAGEMENT

RECEIVED  
BLM STATE OFFICE  
2001 JUL 10 A 9:42  
PHOENIX, ARIZONA

AND 3175311



R13E

SUN NO. 64A

SUN NO. 63A

HI-WAY 60

SUN NO. 62A

OAK NO. 38

SUN NO. 63

SUN NO. 64

SUN NO. 65

SUN NO. 66

SUN NO. 67

OAK NO. 38A

SUN NO. 62

OAK FLAT CAMPGROUND

T  
|  
S

ARIZONA STATE OFFICE  
PHOENIX, ARIZONA  
SCALE 1"=600'

2003 JUL 10 A 9:50

RECEIVED  
BUREAU OF  
LAND MANAGEMENT

PHOENIX, ARIZONA

2001 JUL 10 A 9:42

RECEIVED  
PLM STATE OFFICE

28  
33

APR 25 5 53 AM

**After recording return to:**

Daniel L. Mead  
Land Manager  
BHP Copper Inc.  
200 S. Redington Rd. P.O. Box M  
San Manuel, Az. 85631

NOTICE OF MINING LOCATION  
LODE CLAIM

TO WHOM IT MAY CONCERN:

This mining Claim, the name of which is the SUN No. 62A Mining Claim, situate on lands belonging to the United States of America, and in which there are valuable mineral deposits, was entered upon and located for the purpose of exploration and purchase by BHP COPPER INC., a Delaware Corporation authorized to do business in Arizona with offices in San Manuel, Arizona, the undersigned, on the **28th day of June, 2001.**

The length of this claim is 620' and I claim 50' in a Norththerly direction and 570' in a Southththerly direction from the center of the discovery shaft at which this notice is posted, lengthwise of the claim, together with 300' in width of the surface grounds, on each side of the center of of said claim. The general course of the lode and premises in from the North to the South.

The claim is situated and located in the SW of section 28, T1S R13E, Pioneer Mining District, in Pinal County, in the State of Arizona. The NE corner is 2,840' N. and 3,500' W. of the NE corner of section 33 T1S R13E G&SRM.

The surface boundaries of the claim are marked on the ground as follows: Beginning at a 2"x 2"x 4' post at a point in a N. direction 50' feet from the discovery shaft (at which this notice is posted), being in the center of the N. end line of said claim; thence W. 300' to a 2"x 2"x4' post, being the NW corner of said claim; thence S. 620' to a 2"x 2"x 4' post, being at the SW corner of said claim; thence E. 300' to a 2"x 2"x4' post at the SE corner; thence N. 620' to a 2"x 2"x 4' post being the NE corner of said claim; thence W.300' to the place of beginning.

Dated and posted on the grounds this **28th day of June, 2001.**

BHP COPPER, INC.

BY: *[Signature]*  
AGENT

WITNESS *[Signature]*

*DALE DARLING*

RECEIVED  
BLM AZ STATE OFFICE  
2001 JUL 10 A 9:42  
PI. 511X, ARIZONA

ANG 355534

R13E



SUN NO. 64A

SUN NO. 63A

HI-WAY 60

SUN NO. 62A

OAK NO. 38

SUN NO. 63

SUN NO. 64

SUN NO. 65

SUN NO. 66

SUN NO. 67

OAK NO. 38A

SUN NO. 62

OAK FLAT CAMPGROUND

SCALE 1"=600'

PHOENIX, ARIZONA

2001 JUL 10 A 9:42

RECEIVED  
ALBUQUERQUE STATE OFFICE

2001  
33

AMP 355634

T  
S

**After recording return to:**

Daniel L. Mead  
Land Manager  
BHP Copper Inc.  
200 S. Redington Rd. P.O. Box M  
San Manuel, Az. 85631

NOTICE OF MINING LOCATION  
LODE CLAIM

TO WHOM IT MAY CONCERN:

This mining Claim, the name of which is the SUN No. 63A Mining Claim, situate on lands belonging to the United States of America, and in which there are valuable mineral deposits, was entered upon and located for the purpose of exploration and purchase by BHP COPPER INC., a Delaware Corporation authorized to do business in Arizona with offices in San Manuel, Arizona, the undersigned, on the **28th day of June, 2001.**

The length of this claim is 360' and I claim 50' in a Northerly direction and 310' in a Souththerly direction from the center of the discovery shaft at which this notice is posted, lengthwise of the claim, together with 300' in width of the surface grounds, on each side of the center of of said claim. The general course of the lode and premises in from the North to the South.

The claim is situated and located in the SW of section 28, T1S R13E, Pioneer Mining District, in Pinal County, in the State of Arizona. The NE corner is 2,830 N. and 2,900 W. of the NE corner of section 33 T1S R13E G&SRM,

The surface boundaries of the claim are marked on the ground as follows: Beginning at a 2"x 2"x 4' post at a point in a N. direction 50' feet from the discovery shaft (at which this notice is posted), being in the center of the N. end line of said claim; thence W. 300' to a 2"x 2"x 4' post, being the NW corner of said claim; thence S. 360' to a 2"x 2"x 4' post, being at the SW corner of said claim; thence E. 300' to a 2"x 2"x 4' post at the center of the S. end of said claim; thence E. 300' to a 2"x 2"x 4' post being at the SE corner of said claim; thence N.360' to 2"x 2"x 4' post at the NE corner of said claim; thence W.300' to the place of beginning.

Dated and posted on the grounds this **28th day of June, 2001.**

BHP COPPER INC.

BY: *Richard Darling*  
AGENT

WITNESS *Richard Darling*  
DALE DARLING

ARIZONA  
STATE OFFICE  
PHOENIX, ARIZONA

2003 JUL 10 A 9:50

RECEIVED  
BUREAU OF  
LAND MANAGEMENT

PHOENIX, ARIZONA

2001 JUL 10 A 9:43

RECEIVED  
R.L.M. AZ STATE OFFICE

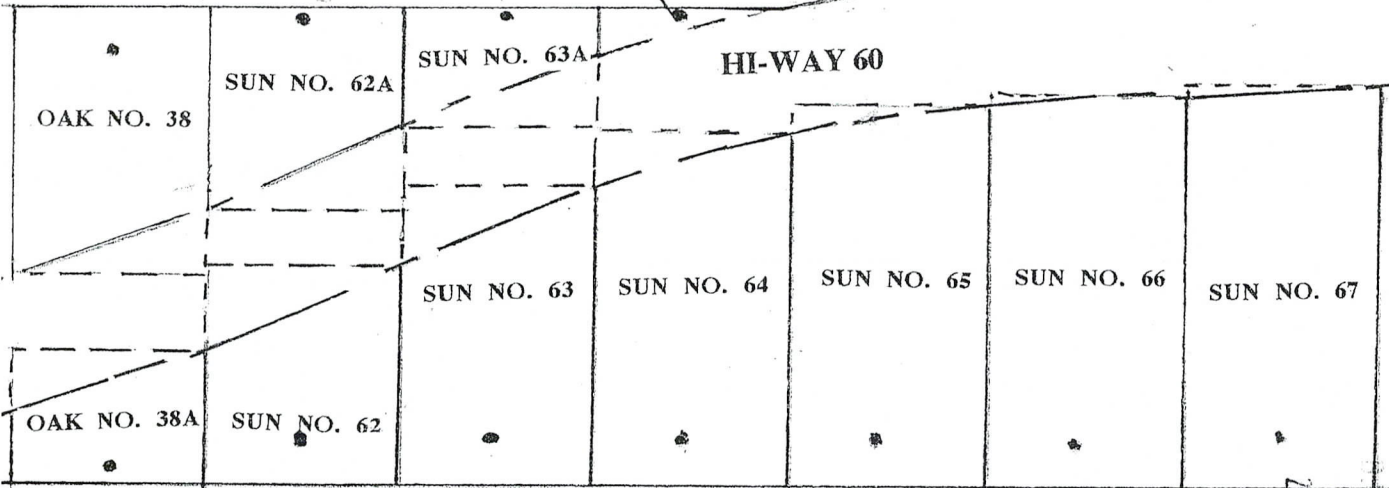
ANR 355535



R13E

SUN NO. 64A

HI-WAY 60



OAK FLAT CAMPGROUND

T  
I  
S

SCALE 1"=600'

ARIZONA  
STATE OFFICE  
PHOENIX, ARIZONA

PHOENIX, ARIZONA

2001 JUL 10 A 9:43

RECEIVED  
PHOENIX STATE OFFICE

AND 355535

2003 JUL 10 A 9:51

RECEIVED  
BUREAU OF  
LAND MANAGEMENT

28  
33

**After recording return to:**

Daniel L. Mead  
Land Manager  
BHP Copper Inc.  
200 S. Redington Rd. P.O. Box M  
San Manuel, Az. 85631

NOTICE OF MINING LOCATION  
LODE CLAIM

TO WHOM IT MAY CONCERN:

This mining Claim, the name of which is the SUN No. 63A Mining Claim, situate on lands belonging to the United States of America, and in which there are valuable mineral deposits, was entered upon and located for the purpose of exploration and purchase by BHP COPPER INC., a Delaware Corporation authorized to do business in Arizona with offices in San Manuel, Arizona, the undersigned, on the **28th day of June, 2001.**

The length of this claim is 360' and I claim 50' in a Northerly direction and 310' in a Souththerly direction from the center of the discovery shaft at which this notice is posted, lengthwise of the claim, together with 300' in width of the surface grounds, on each side of the center of of said claim. The general course of the lode and premises in from the North to the South.

The claim is situated and located in the SW of section 28, T1S R13E, Pioneer Mining District, in Pinal County, in the State of Arizona. The NE corner is 2,830 N. and 2,900 W. of the NE corner of section 33 T1S R13E G&SRM,

The surface boundaries of the claim are marked on the ground as follows: Beginning at a 2"x 2"x 4' post at a point in a N. direction 50' feet from the discovery shaft (at which this notice is posted), being in the center of the N. end line of said claim; thence W. 300' to a 2"x 2"x 4' post, being the NW corner of said claim; thence S. 360' to a 2"x 2"x 4' post, being at the SW corner of said claim; thence E. 300' to a 2"x 2"x 4' post at the center of the S. end of said claim; thence E. 300' to a 2"x 2"x 4' post being at the SE corner of said claim; thence N.360' to 2"x 2"x 4' post at the NE corner of said claim; thence W.300' to the place of beginning.

Dated and posted on the grounds this **28th day of June, 2001.**

BHP COPPER INC.

BY: *Richard Darling*  
AGENT

WITNESS *DALE DARLING*  
DALE DARLING

AMC 355535  
RECEIVED  
RLM AZ STATE OFFICE  
2001 JUL 10 A 9:43  
PINAL COUNTY, ARIZONA



R13E

SUN NO. 64A

HI-WAY 60

SUN NO. 63A

SUN NO. 62A

OAK NO. 38

SUN NO. 63

SUN NO. 64

SUN NO. 65

SUN NO. 66

SUN NO. 67

OAK NO. 38A

SUN NO. 62

OAK FLAT CAMPGROUND

SCALE 1"=600'

PREMIX, ARIZONA

2001 JUL 10 A 9:43

RECEIVED  
MILWAUKEE STATE OFFICE

AR 355635

T  
S

28  
33



**After recording return to:**  
Daniel L. Mead  
Land Manager  
BHP Copper Inc.  
200 S. Redington Rd. P.O. Box M  
San Manuel, Az. 85631

NOTICE OF MINING LOCATION  
LODE CLAIM

TO WHOM IT MAY CONCERN:

This mining Claim, the name of which is the SUN No. 64A Mining Claim, situate on lands belonging to the United States of America, and in which there are valuable mineral deposits, was entered upon and located for the purpose of exploration and purchase by BHP COPPER INC., a Delaware Corporation authorized to do business in Arizona with offices in San Manuel, Arizona, the undersigned, on the **28th day of June, 2001**.

The length of this claim is 150' and I claim 20' in a Northerly direction and 130' in a Souththerly direction from the center of the discovery shaft at which this notice is posted, lengthwise of the claim, together with 300' in width of the surface grounds, on each side of the center of of said claim. The general course of the lode and premises in from the North to the South.

The claim is situated and located in the SW & SE of section 28, T1S R13E, Pioneer Mining District, in Pinal County, in the State of Arizona. The NE corner is 2,830 N. and 2,300 W. of the NE corner of section 33 T1S R13E G&SRM,

The surface boundaries of the claim are marked on the ground as follows: Beginning at a 2"x 2"x4' post at a point in a N. direction 20' feet from the discovery shaft (at which this notice is posted), being in the center of the N. end line of said claim; thence W. 300' to a 2"x 2"x 4' post, being the NW corner of said claim; thence S. 150' to a 2"x 2"x 4' post, being at the SW corner of said claim; thence E. 300' to a 2"x 2"x 4' post at the center of the S. end of said claim; thence E. 300' to a 2"x 2"x 4' post being at the SE corner of said claim; thence N. 150' to 2"x 2"x 4' post at the NE corner of said claim; thence W. 300' to the place of beginning.

Dated and posted on the grounds this **28th day of June, 2001**.

BHP COPPER INC.  
BY: Richard Darling  
AGENT

WITNESS

Dale Darling  
DALE DARLING

RECEIVED  
BUREAU OF  
LAND MANAGEMENT  
2003 JUL 10 A 9:51  
ARIZONA  
STATE OFFICE  
PHOENIX, ARIZONA

RECEIVED  
BLM AT STATE OFFICE  
2001 JUL 10 A 9:43  
PHOENIX, ARIZONA

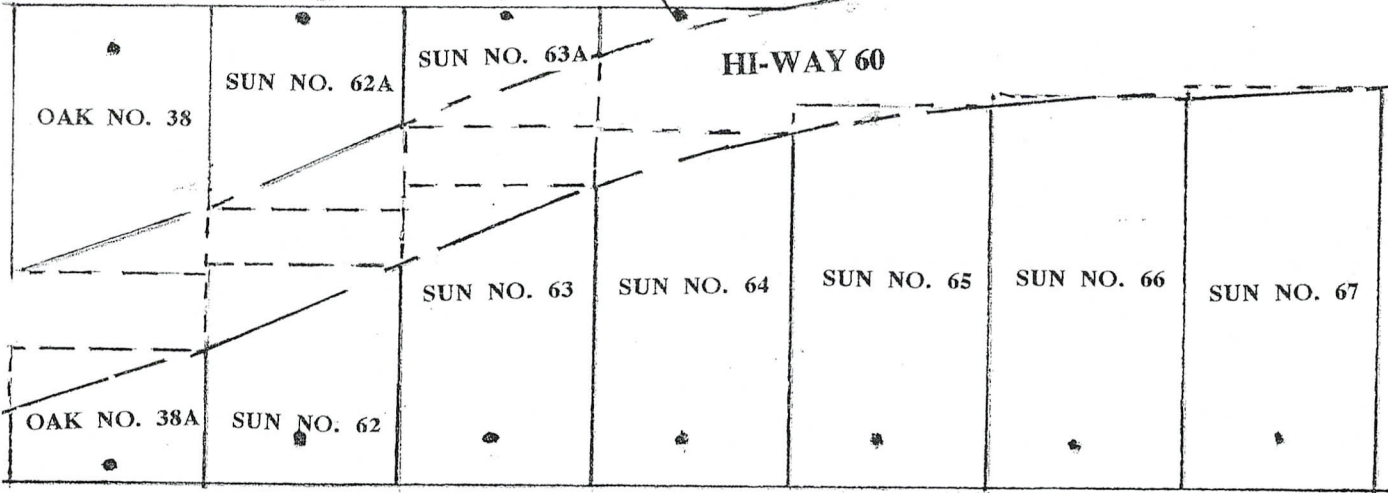
AR 258536



R13E

SUN NO. 64A

HI-WAY 60



OAK FLAT CAMPGROUND

T  
|  
S

ARIZONA  
STATE OFFICE  
PHOENIX, ARIZONA

SCALE 1"=600'

PHOENIX, ARIZONA

2001 JUL 10 A 9:43

RECEIVED  
BLM, AZ STATE OFFICE

2003 JUL 10 A 9:51

RECEIVED  
BUREAU OF  
LAND MANAGEMENT

ANG 355594

28  
33

**After recording return to:**

Daniel L. Mead  
Land Manager  
BHP Copper Inc.  
200 S. Redington Rd. P.O. Box M  
San Manuel, Az. 85631

NOTICE OF MINING LOCATION  
LODE CLAIM

TO WHOM IT MAY CONCERN:

This mining Claim, the name of which is the SUN No. 64A Mining Claim, situate on lands belonging to the United States of America, and in which there are valuable mineral deposits, was entered upon and located for the purpose of exploration and purchase by BHP COPPER INC., a Delaware Corporation authorized to do business in Arizona with offices in San Manuel, Arizona, the undersigned, on the **28th day of June, 2001.**

The length of this claim is 150' and I claim 20' in a Northerly direction and 130' in a Souththerly direction from the center of the discovery shaft at which this notice is posted, lengthwise of the claim, together with 300' in width of the surface grounds, on each side of the center of of said claim. The general course of the lode and premises in from the North to the South.

The claim is situated and located in the SW & SE of section 28, T1S R13E, Pioneer Mining District, in Pinal County, in the State of Arizona. The NE corner is 2,830 N. and 2,300 W. of the NE corner of section 33 T1S R13E G&SRM,

The surface boundaries of the claim are marked on the ground as follows: Beginning at a 2"x 2"x4' post at a point in a N. direction 20' feet from the discovery shaft (at which this notice is posted), being in the center of the N. end line of said claim; thence W. 300' to a 2"x 2"x 4' post, being the NW corner of said claim; thence S. 150' to a 2"x 2"x 4' post, being at the SW corner of said claim; thence E. 300' to a 2"x 2"x 4' post at the center of the S. end of said claim; thence E. 300' to a 2"x 2"x 4' post being at the SE corner of said claim; thence N. 150' to 2"x 2"x 4' post at the NE corner of said claim; thence W. 300' to the place of beginning.

Dated and posted on the grounds this **28th day of June, 2001.**

BHP COPPER INC.  
BY: *Richard Darling*  
AGENT

WITNESS *DALE DARLING*  
\_\_\_\_\_

RECEIVED  
B.L.M. AT STATE OFFICE  
2001 JUL 10 A 9:43  
PHOENIX, ARIZONA

FILE 355526

R13E



SUN NO. 64A

HI-WAY 60

SUN NO. 63A

SUN NO. 62A

OAK NO. 38

SUN NO. 63

SUN NO. 64

SUN NO. 65

SUN NO. 66

SUN NO. 67

OAK NO. 38A

SUN NO. 62

OAK FLAT CAMPGROUND

T  
S

SCALE 1"=600'

PRESIDIO, ARIZONA

2001 JUL 10 A 9:43

RECEIVED  
BLM, AZ STATE OFFICE

AMB 3000000

28  
33

**Input Parameters for Geographic Report with Land**

**System Id = CR**

**Admin State = AZ**

**Geo State =**

**Casetype begins with**

**Case Disp Txt =**

**Mer Twp Rng =**

**Mtrs = 14 0010S 0130E 028, 14 0010S 0130E 029**

**Commodity =**

**Pending Org =**

**Total Rows Returned: 3**

RUN TIME: 07:58 AM

Adm State: AZ

UNITED STATES DEPARTMENT OF INTERIOR  
BUREAU OF LAND MANAGEMENT  
GEOGRAPHIC REPORT WITH LAND  
Sorted by Meridian Township Range

RUN DATE: 02/19/2002  
Page 1 of 1

Serial Number: AZA 006373

Total Case Acres: 6.440

<u>Casetype</u>	<u>Case Disp</u>	14	0010S	0130E	<u>Sect</u>	<u>Sur Typ</u>	<u>Sur Num</u>	<u>Suff</u>	<u>Subdivision</u>	<u>Act Pend</u>
289100	AUTHORIZED				028 029	ALIQ			NWSW,S2NW,SWNE; SESW,SE;	

Serial Number: AZA 009599

Total Case Acres: 1,855.500

<u>Casetype</u>	<u>Case Disp</u>	14	0010S	0130E	<u>Sect</u>	<u>Sur Typ</u>	<u>Sur Num</u>	<u>Suff</u>	<u>Subdivision</u>	<u>Act Pend</u>
289100	AUTHORIZED				028	ALIQ			E2E2;	

PARTIALLY SURVEYED TOWNSHIP 1 SOUTH RANGE 13 EAST OF THE GILA AND SALT RIVER MERIDIAN, ARIZONA

STATUS OF PUBLIC DOMAIN  
LAND AND MINERAL TITLES

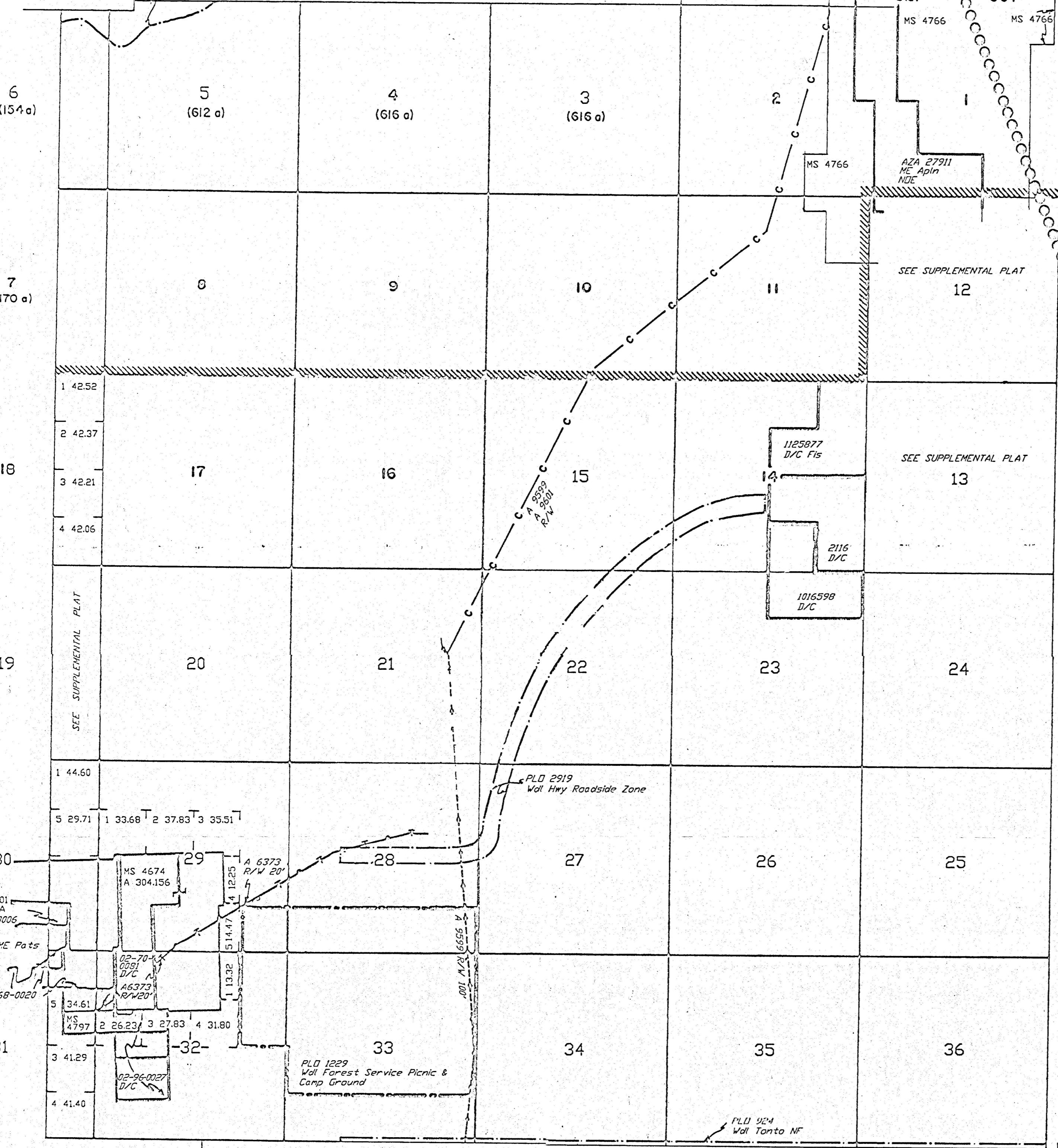
PINAL/GILA COUNTY

AZA 28564  
Des Superstition  
Wilderness Additions NDE

PINAL 021

GILA 007

ME Pats



INDEX TO SEGREGATED TRACTS				
RESURVEY TRACT NO	ORIGINAL SURVEY			
	T	R	SEC	SUBDIVISION

FOR ORDERS EFFECTING DISPOSAL OR USE OF UNIDENTIFIED LANDS WITHDRAWN FOR CLASSIFICATION, MINERALS, WATER AND/OR OTHER PUBLIC PURPOSES, REFER TO INDEX OF MISCELLANEOUS DOCUMENTS

All Tp included in Wdl tonto NF, PLD 924 10/23/1953

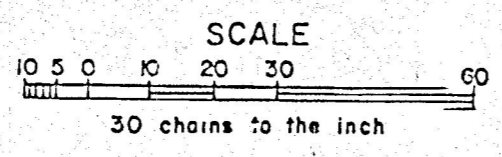
DIST NO 2

ALL TP INCLUDED IN DETERMINATION AREA PL 167 10/20/1960 AR 028261

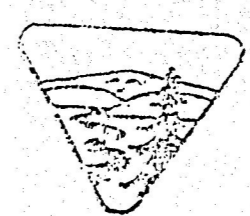
PROTRACTION DIAGRAM NO 62

MDS 631 NE 632 SW

CURRENT TO	BY
12/27/1998	RE
3/21/2000	JII



Lat. 33° 17' 25" N  
Long. 110° 58' 46" W



T 1S  
R 13E